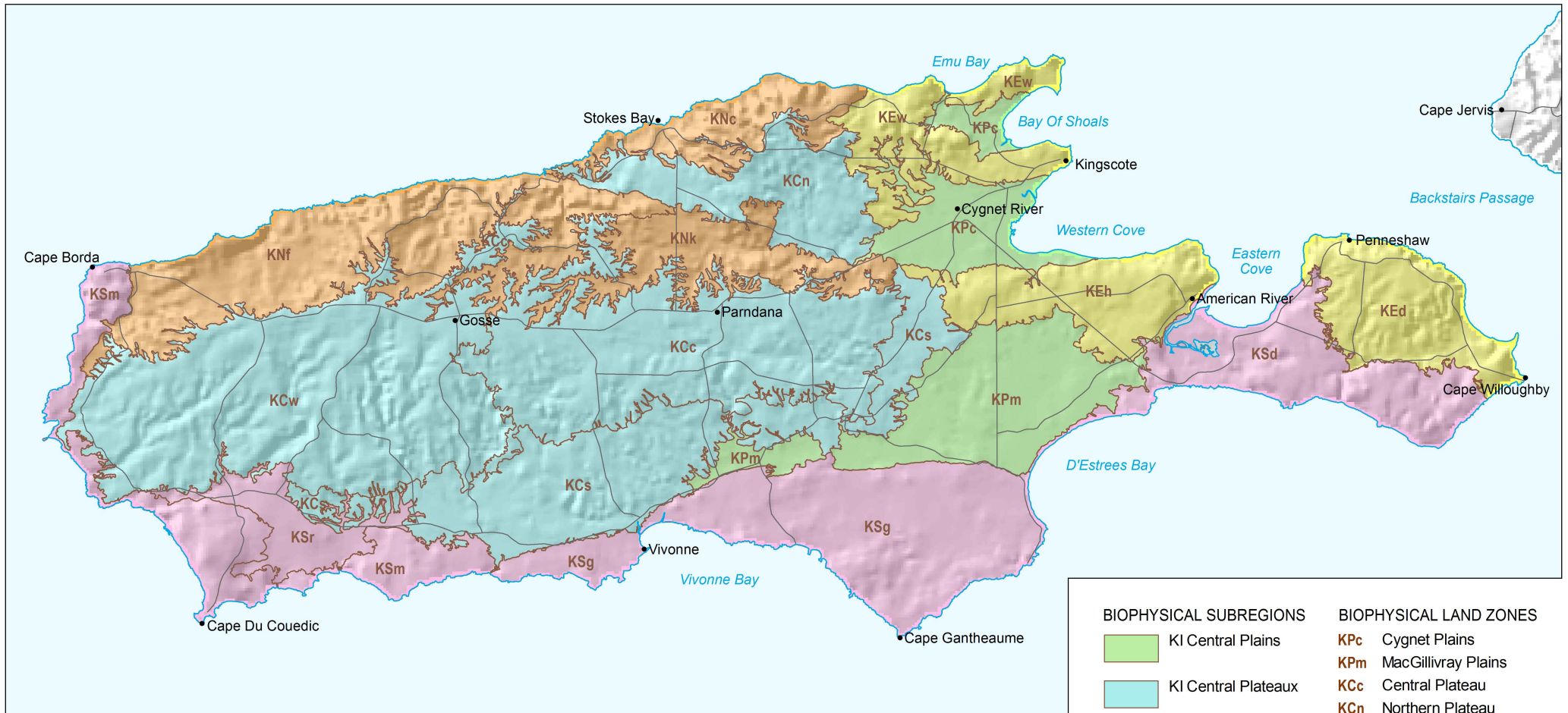























**BIOPHYSICAL SUBREGIONS and BIOPHYSICAL LAND ZONES**



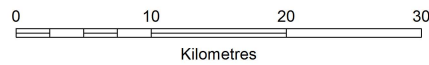
BIOPHYSICAL SUBREGIONS	BIOPHYSICAL LAND ZONES
 KI Central Plains	 K Pc Cygnet Plains
 KI Central Plateaux	 K Pm MacGillivray Plains
 KI Eastern Plateau	 K Cc Central Plateau
 KI Northern Slopes	 K Cn Northern Plateau
 KI South Coast	 K Cs Southern Plateau
	 K Cw Western Plateau
	 K Ed Dudley Plateau
	 K Eh Haines Plateau
	 K Ew Wisanger
	 K Nc Cassini Slopes
	 K Nf Forbin Slopes
	 K Nk Kohinoor Slopes
	 K Sd Destrees Coast
	 K Sg Gantheaume Coast
	 K Sm Maupertuis Coast
	 K Sr Rocky River Plains





Licensed under Creative Commons Attribution 4.0 International License  
<http://creativecommons.org/licenses/by/4.0/>

© Crown in right of the State of South Australia  
 Department of Environment, Water and Natural Resources 2017

Land assessment: DEVNIR Soil and Land Program, 2009  
 Map projection: Lambert Conformal Conic  
 Map datum: GDA94



 Biophysical Land Zone boundary  
 Main road



**Government of South Australia**  
 Department of Environment,  
 Water and Natural Resources