

South Australian Heritage Act 1978-80	Register of State Heritage Items ITEM EVALUATION SHEET Buildings and Structures						
	Item STABLES PART OF ST. VIGEANS ESTATE 19 LAUREL ROAD, STIRLING						
Age 1882-3	Theme		Office 6627-11773				
Period 1852-1883	Subject PEOPLE - INDIVIDUAL		Region Mt. Lofty & Eastern Plains				
Building Type COACH HOUSE	Style LATE VICTORIAN		Status N.Tr. (R.L.)				
<u>Qualitative Data</u>			<u>Grading</u>				
Component		Comment	E	VG	AG	FP	NA
<u>History</u>							
1. Context:		Refer to the Evaluation Sheet for the Main House					
2. Person/Group:		Refer to the Evaluation Sheet for the Main House					
3. Event:		Refer to the Evaluation Sheet for the Main House					
<u>Architecture</u>							
4. Architect:		Not readily available.					*
Engineer:		Not readily available					
Builder:		Not readily available.					
5. Design:		Tall single storey stone building, rectangular gable roofed with large central gable dormer projection and crowned by a slender cupola and weather vane, dormer repeated at rear with access stair to small living space in roof area, detailed as per the main house, covered in ivy, simple but delightful proportions and details.		*			
6. Construction:		Dressed stone walls in ashlar coursing, projecting quoins at corners and openings, corrugated iron gable roofs, timber and iron cupola, quality workmanship.	*				
7. Interior:		Not accessible, informants relate that is widely upgraded but with a new charm of its own.					*
8. Representation:		One of but a few of this building type in the hills area and important as part of a visually intact, if subdivided, estate.		*			
<u>Environment</u>							
9. Continuity:		Sits slightly in front of and to one side of the main house, similar detailing and refinement to the main house, obscured to a certain extent by vegetation, newer garden treatment on this subdivided block tends to isolate it from the estate as a whole.			*		

I.E.S./D3/211081

South Australian Heritage Act 1978-80	Register of State Heritage Items ITEM EVALUATION SHEET Buildings and Structures						
	Item STABLES PART OF ST. VIGEANS ESTATE, LAUREL ROAD, STIRLING						
Component Comment			Grading E VG AG FP NA				
10. Local Character: Not as influential as the main house because of scale and obscurity.					*		
11. Landmark: New, although distinctive in design, it is obscured visually by vegetation.					*		
<u>Integrity</u>							
12. Alterations: The interior has been upgraded for residential purposes, the main stable opening at the rear has been infilled with round headed windows in a timber wall.					*		
13. Condition: No obvious defects					*		
14. Compatibility: The building is used as a dwelling now.			*				
<u>Supplementary Information</u>							
Adaptation: The external appearance from the main road should be maintained. Where possible the visual link with the main house should be considered and strengthened. No restrictions should be placed on the interior as it has already been altered. Any new spaces or additions should be restricted to the rear or heavily screened from this building.							
Interpretation: As a private residence it would be difficult to assign anything but a passive interpretive role to this building in relation to its part of a large estate.							
Current Situation: Refer to the Cover Sheet and Evaluation Sheet for the whole estate. This particular building is owned by the Late Romilly Harry, Mrs. Dorothy J. Harry (nee Brown) and Kathryn G. McIntyre.							
Evaluated By		Iris Iwanicki Register Historian	Ivar Nelsen Register Architect		Date		
Reviewed By		Mark A. Butcher Register Supervisor				Date	
South Australian Heritage Committee Categorization						Date	

I.E.S./D3/211081

HISTORICAL RESEARCH REPORT: ST. VIGEANS, STIRLING

St. Vigeans was built during the early 1880's by Dr. Edward Charles Stirling (later Sir Edward) and named by him in memory of his father's place of education near the town of Arbroath, in Scotland. Originally the main part of the property included two sections, one on each side of Laurel Road. While the house, a two storied 15 roomed building of local freestone, was under construction in 1882, Dr. Stirling employed Douglas Searle as a gardener to commence laying out the garden to his design. The gardener's cottage, occupied by Douglas Searle, is located on the eastern side of Laurel Road and was built at the same time as the main house or possibly earlier. Sir Edward's fifth and youngest daughter, Nina Emmaline, lived in the gardener's cottage, which was retained by her family until September 1977. The main home had two small rooms added to the north eastern corner of the upstairs wing during the 1890's and further extensions downstairs on the western side of the building occurred during the early 1900's. Near the main house is located a coachhouse, which was used as a store for garden produce, as well as for stabling horses. Further extensions to Dr. Stirling's garden were made by the acquisition of more land, including a road reserve along the southern boundary which was purchased in the 1890's, and a strip along the western boundary, purchased in 1903.

The garden, renowned for its beauty and variety of plants grown, was tended by three full time gardeners whose labour was supplemented in July and August by temporary workers to help with the digging. A network of parallel and intersecting paths led away from the main home, down the hill to where a large lily pond and two shade-houses were located at the bottom of the garden. Dr. Stirling's love of rhododendrons led to the importation of many different varieties of the plant by him, and the famous English Rhododendron nursery, J. Waterer, named one of their new cultivars "Mrs. E.C. Stirling" after his wife. In a lengthy and detailed article describing the property in 1903 "The Australian Gardener" stated:

"The grounds of the garden are between 4 and 5 acres in extent, laid out on a somewhat steep hill, and the approach is from a district road which runs along the property."<sup>1</sup>

The writer cites 19 main varieties of rhododendrons amongst many other plants and trees. So extensive and varied were the plants described, that it was necessary to run the article in three successive issues of the journal. One of the gardeners employed by Dr. Stirling was Mr. D.F. Whibley who became a well-known South Australian nurseryman. Encouraged by Dr. Stirling, he established his own nursery and propagated many new cultivars of rhododendron from St. Vigeans stock. When Dr. Stirling died in 1919 his family continued to live at the property until 1936, when it was sold to Mr. Romilly Harry. Some years later, he sold part of the garden and the main home to Mr. Haigh, retaining the larger portion of the garden of rhododendrons, camellias and azaleas. After successive changes of ownership, the property on the eastern side of Laurel Road is currently under four separate titles of ownership. The main home now belongs to Dr. and Mrs. Walsh, the coachhouse and a large section of garden south of the main home section belongs to the late Mr. Harry's estate and company. Although some changes have occurred, including the removal of the two shadehouses, the original form of the garden still exists. The garden contains some of the earliest rhododendrons imported into South Australia, including the first plantings of the cultivar "Mrs. E.C. Stirling".

---

1. The Australian Gardener, Jan. 1, 1903, pp. 10-12.

The original owner, Edward Charles Stirling, was born in 1848 at The Lodge, Strathalbyn, the eldest son of the Hon. Edward Stirling, M.L.C. Educated at St. Peter's College, he went on to study in Germany, France and England. He graduated from Cambridge with a B.A. Hons. in Natural Science in 1870, received an M.A. in 1873 and an M.B. in 1874. After returning to South Australia in 1875, where he married, he returned to England in 1877, receiving his M.D. in 1880 and working as Assistant Surgeon at St. Georges Hospital in London. In 1881 he returned to Adelaide, where he became a lecturer in Physiology at the Adelaide University. The Lectureship was converted to a Professorship in 1900, with Dr. Stirling appointed to the new Chair. He actively helped with the establishment of the Medical School following Sir Thomas Elder's liberal endowment to the university for that purpose. Dr. Stirling was appointed a member of the Board of Governors of the Public Library, Museum and Art Gallery, and became Director of the Museum, where his keen interest and expertise in the natural sciences benefited the institution. He wrote a number of scientific and medical papers and was elected corresponding member of the Royal Zoological Society of London in 1892, receiving also a gold medal from the Queen Regent of Holland for "services to science" in the same year. In 1893 he was made Fellow of the Royal Society of England and served as President of the Royal Society of South Australia.

In addition to his academic commitments, he also entered politics in 1884 and was the first person to propose the measure to give women the vote in 1885. Dr. Stirling lost his seat in 1887, and a year later formed the Women's Suffrage League with himself as President. When South Australia extended voting rights to women in 1894, it was the first Australian colony to do so, following New Zealand's precedent. It is interesting to note that Dr. Stirling's proposal was made in a State which had already given women the right of franchise at municipal elections in 1861, fifteen years before any other colony in Australia.

When the Commonwealth Constitution was drafted in 1900, South Australia insisted that as women already had the vote in State elections, they should also be able to do so at the Federal level. At the time of Federation only two States in Australia (South Australia and Western Australia) had given women voting rights. This anomaly led to the Electoral Act of 1902, which gave women franchise in Federal elections, and then to the extension of State voting rights to women throughout Australia by 1909.<sup>2</sup> Dr. Stirling's action in this sphere can thus be seen as both a continuation of South Australia's lead in political reform and as a catalyst which led to the extension of women's franchise in both State and Federal politics.

Dr. Stirling was also a founding member and first Chairman of the District Council of Stirling, proclaimed in 1883.

---

2. Crowley, F: A New History of Australia, Heinemann, Melb. 1974 p. 273.

At a local, State and national level, St. Vigeans is significant in its representation of the home of a distinguished Australian who contributed to the political, medical and scientific development of South Australia. The home, built during the early 1880's, reflects the time when the "gentrification" of the Hills area occurred at the end of a period of growth and consolidation in the State.

The garden, at its zenith, was a reflection of its owner's qualities and ranks as one of the notable gardens of late 19th century Australia.

#### SOURCES

- Australian Gardener, Jan. 1, 1903.  
                                     Feb. 1, 1903.  
                                     Mar. 2, 1903.  
 Adelaide University Magazine, VI, No. 3, June 1919, obit. p.78-9.
- Beames, R.O. & Whitehall, J.E.: Some historic gardens in South Australia.  
     Australian Heritage Commission, 1981  
 Cockburn, R. Pastoral Pioneers of S.A., Vol. 1, pp. 68-9.  
 Crowley, F.: A New History of Australia, Heinemann, Melb. 1974.  
 Johns, F.: Johns Notable Australians, 1906. p. 165.  
 Pascoe, J.J.: History of Adelaide & vicinity. Adel. pp. 320-322.  
 Quiz, May 1, 1893, p. 3.  
 S.A.A. Stirling Collection Papers.  
 L.T.O. Searches.  
 Interview with Mr. E.S. Booth.

Iris Iwanicki  
REGISTER HISTORIAN

II:SK  
 22/10/1982

St. Vigeans

Lands Titles Office Search

Allotment 4: FP 11907 - CT 2423/9  
3: 4146/168 - easement on lots 22, 23 & 24  
4179/590 - Romilly Corvoth Harry & Dorothy Jean  
Brown, Property Supervisor of Laurel House, 19  
Laurel Road, Stirling, 20/8/81  
2: 4179/587 - easement  
1: 4179/589 - Transfer 474719 in name of John  
Francis Walsh of St. Vigeans, 17 Laural Road,  
Stirling, 5154, Medical Practitioner.

Retrospective Titles

CT 2069/189 Margaret Harry, Married Woman 1950,  
Riverdell Limited, 1950  
Vernon Sebery Luff & Thelma Luff (lot 20)  
1729/85 Margaret Harry - reg. prop.  
1653/83 Sydney Russell Booth of Adelaide -  
Elder Trustee & Executive Co. Limited -  
executors of the will of Edward Charles Stirling  
who died 20/5/1919  
Comprised Closed road and part allotments 5, 6, 10, 11 & 21 of  
Part Sect. 48 laid out as Montrose L.T.O. Plan No. 1117  
Transferred from executors to Margaret Harry of  
Mount Lofty, Married Woman, 1936.  
Title cancelled and balance vested in CT.1729/85  
Vide letter No. 688/1939.  
1662/20 Allotment 20 (4 acres) of S.48  
Sydney Russell Booth - Elder's Trustees &  
Executor Company Limited.  
\* 537/149 Edward Charles Stirling - Pt. Allots. 10, 11 & 21  
of Portion of Section 48 laid out as Montrose.  
596/171 Purs. to Mem. of Transf. 291158 1890  
Jane Stirling - Allotments 12 & 20, pt. s. 48

South Australian Heritage Act 1978-80	Register of State Heritage Items ITEM EVALUATION SHEET Historic Garden			
	Item GARDEN PART OF ST. VIGEANS ESTATE LAUREL ROAD, STIRLING			
Age 1880's	Theme		Office 6627-11774	
Period 1852-1883	Subject PEOPLE - INDIVIDUAL Science & Technology - Development		Region 3 Mt. Lofty & Eastern Plains	
Garden Type Private Domestic Garden	Style VICTORIAN		Status Category 1 Garden in 'Historic Garden	
<u>Qualitative Data</u>			Survey Grading	
Component		Comment	E	VG AG FP NA
<u>History</u>				
1. Context:		Refer to Evaluation Sheet for the Main House		
2. Person/Group:		Refer to Evaluation Sheet for Main House - Also <u>Douglas Searle</u> - first Gardener at St. Vigeans who commenced laying out the garden to Sir Edward Stirling's design. Mr. D.F. Whibley, one of the gardeners, became a well-known nurseryman in South Australia.	*	
3. Event:		Refer to Evaluation Sheet for the Main House - also - 1890's - road reserve along the southern boundary purchased. 1903 - strip along western boundary purchased.		*
<u>Garden Fabric</u>				
4. Design:		Large sloping site with planting areas surrounding the main house, planting beds in the form of see-sawing terraces following the contours of the steeply sloping site, a main path system follows the beds but secondary ones also meander off into the bush, stone retaining walls and steps, at base of hill an artificial pond exists and two sites of large potting shed - a 'utilitarian area', house built up on a platform with hedges lining it and the drive approaching it, not a hard rigid design but has the obvious mark of being planned.	*	
5. Features:		House platform and drive, main entry gates, pump house, gazebo, gravel paths and stone lined planting beds, formal hedge arrangements around house area.	*	
6. Planting:		Wide variety of introduced trees, shrubs and plants, numerous palms and conifers are visual features, notable for its rhododendron collect, almost devoid of native trees although the density of the garden does not make this obvious.	*	

South Australian Heritage Act 1978-80	Register of State Heritage Items ITEM EVALUATION SHEET Historic Garden						
Component		Comment	Grading E VG AG FP NA				
7. Representation:		Several other important gardens exist in the Stirling area but this in itself makes an important statement, 7 of the 15 category 1 Gardens in the S.A. HISTORIC GARDEN SURVEY are in or around Stirling. St. Vigeans is not as formal as some others but certainly notable for horticultural reasons.		*			
<u>Environment</u>							
8. Continuity:		The density of the planting in the gardens allows it to blend into the surrounding bush setting, a closer inspection by a knowledgeable person reveals a significant difference.		*			
9. Local Character:		Refer to above, supports the general character of the hills area.		*			
10. Landmark:		No obvious visually because of the overgrown nature of the gardens.			*		
<u>Integrity</u>							
11. Alterations:		Subdivision of garden has resulted in a limited disruption of the design, two new houses along Laurel Road are major intrusion but even these are partially screened, demolition of the large potting sheds, swimming pool adjacent house, some replanting of plants, terraces, paths and general planting intact.			*		
12. Condition:		In need of maintenance, taller shrubs and trees have blocked sunlight to plants, very overgrown.			*		
13. Compatibility:		Although subdivided, internal access is still available, basically vacant and not cared for.			*		
<u>Supplementary Information</u>							
Adaptation:		The best portions of the garden are south and west of the main house and every attempt should be made to maintain these areas. Even as separate properties a unity could be maintained. Permanent or solid divisions or fences should not be introduced. The lower portion of the garden around the former potting sheds has been intruded upon and altered dramatically and is not included in the listing. Any new developments adjacent should be heavily screened from Laurel Road and the garden itself.					
Interpretation:		As private property the interpretive role is basically passive as an introduced garden in a bush setting, but a more active role is possible considering the historic and horticultural significance of the site. The garden itself could become a public amenity of some note.					
Current Situation:		Refer to Cover Sheet for the whole of the St. Vigeans Estate. The garden is owned jointly by John F. Walsh (Lot 1) and Riverdell Pty. Ltd. (Portion of Lot 2)					
Evaluated By	Iris Iwanicki Register Historian	Ivar Nelsen Register Architect	Date				
Reviewed By	Mark A. Butcher Register Supervisor		Date				
South Australian Heritage Committee Categorization			Date				

I.E.S./D3/211081



South Australian  
Heritage Act 1978-80:

# HERITAGE STUDY ITEM IDENTIFICATION SHEET

STIRLING  
HERITAGE SURVEY:

ITEM NO.: 200

Zone: CL

Heritage Zone: 2

ITEM NAME: House, "Laurel Lodge"

Former or Other Names: Stables, "St. Vigean's"

LOCATION:

C/T No.: 2423/9

Type of Item: 0309, 03022

Town: Stirling

No.: 15

Street: Laurel Road

Section No.: 48

Hundred: Noarlunga

A.M.G. Ref. Z:

N:

Assessment No.: 1-0923-009

E:

DESCRIPTION:

Date: 1882-1883

Historical Period: 1852-1883

Historical Theme: 2.1

Architect:

Builder:

CURRENT STATUS:

State Heritage List: Registered

National Estate:

National Trust: Recorded

CONDITION: Good

STATEMENT OF HERITAGE SIGNIFICANCE:

Architectural:

Random coursed stone walls. Corrugated galvanised iron gabled roof with ornate tower with shutters. Multi-paned casement sash windows with large attic windows in gable. Timber door with fan-light. Cast iron lacework to balustrade.

Historical:

Former coach house and stables of "St. Vigeans". Later a garage.

Heritage Significance Recommendation: State

REFERENCES:

Written: E.S. Booth: MS notes: (M.L.D.H.S. Archive 215)


Verbal: Edward Stirling Booth  
Edgar Preece.

PHOTOGRAPHS:

Film No : 3/15, 16  
Slide No : 3/11, 12

Archival No:

DRAWERS ARCHITECTS:  
Date: 1985



South Australian  
Heritage Act 1978-80

# HERITAGE STUDY ITEM IDENTIFICATION SHEET

STIRLING  
HERITAGE SURVEY

ITEM NO.: 199

Zone: CL

Heritage Zone: 2

ITEM NAME: Garden, "St. Vigean's"  
Former or Other Names:

LOCATION:

C/T No.: 4179/589 Type of Item: 0415

Town: Stirling

No.: 17

Street: Laurel Road

Section No.: 48

Hundred: Noarlunga

A.M.G. Ref. Z:

N:

Assessment No.: 1-0921-014

E:

DESCRIPTION:

Date: c. 1882 -

Historical Period: 1884-1913

Historical Theme: 2.1

Architect:

Builder:

CURRENT STATUS:

State Heritage List: Registered

National Estate:

National Trust: Recorded

CONDITION: Good

STATEMENT OF HERITAGE SIGNIFICANCE:

Architectural:

Extensive garden with network of paths rambling through wooded garden.  
Some furniture and dilapidated sheds in garden.

Historical:

Edward Stirling himself laid out the garden; typical of his age, he had a keen interest in the acclimatisation of exotic species, and imported some of South Australia's first rhododendrons, a flower for which the garden became world famous. The garden also contains many azaleas and Camellias. Gardeners employed at "St. Vigeans" included Douglas Searle, D.F. Whibley and A.E. Fairhall. The grounds were cut about this century but have been substantially restored.

Heritage Significance Recommendation: State

REFERENCES:

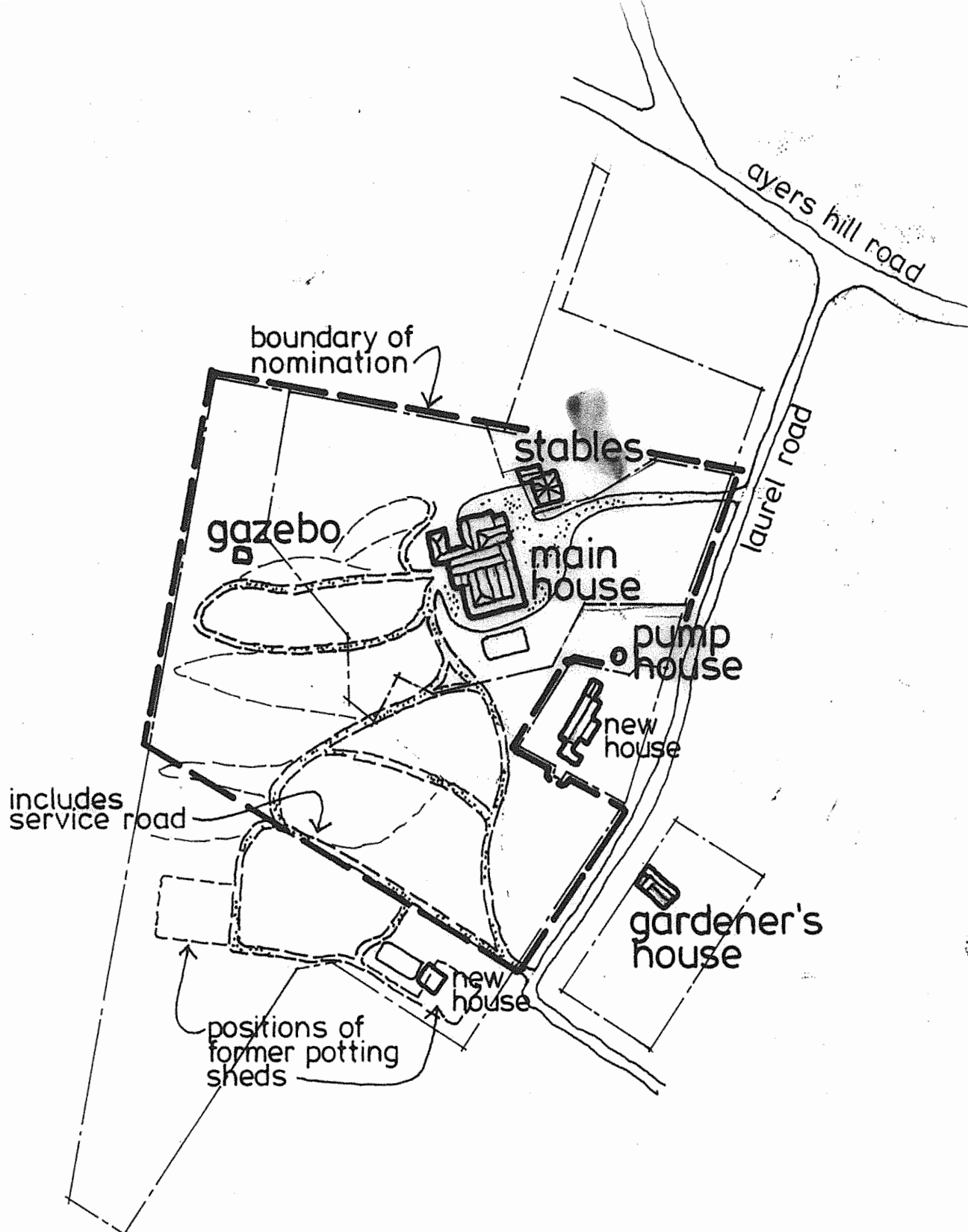
- Written: Beames & Whitehill: "Some Historic Gardens in South Australia"  
pp. 87-90  
E.S. Booth: MS notes: (M.L.D.H.S. Archive 215)  
"Australian Gardener" Jan. 1, 1903; Feb. 2, 1903; Mar. 2, 1903  
Verbal: Edward Stirling Booth

PHOTOGRAPHS:

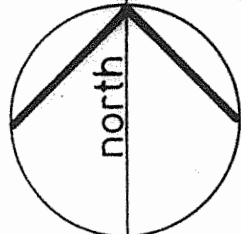
Film No : 2/2  
Slide No : 2/1

Archival No:





# st. vigeans estate



0 100 m



Film No. 567.

6627-11570  
MAIN HOUSE  
ST. VIGAN'S ESTATE  
DATE UNKNOWN

FROM ORIGINAL  
COLLECTION OF  
G.S. BOOTH



FILM N<sup>o</sup>. 56A.

6627 ~~11776~~ 11570  
MAIN HOUSE  
ST. VIGOR'S ESTATE.

OCT 82



FILM NO. 567.

6627-11570  
DEMOLISHED PEINE SHED  
ST. VIGOR'S ESTATE  
DEER COUNTRY

FROM THE PERSONAL  
COLLECTION OF  
E.S. BOOTH





FILM NO.

6627-11570  
ST. VIGEAN'S ESTATE  
~~DATE-UNRECORDED~~ C. 1891-1899

FILM PRESERVED  
COLLECTION OF  
B.S. BOOTH



FILM NO.

6627-11774  
GARDEN GAZEBO  
ST. VIGOR'S STATE

007 82





FILM NO. 564

6627-11774  
CARSON PUMP HOUSE  
ST. VIGOR'S ESTATE

OCT 82



FILM NO. 563.

6627-11774

OCT 82

GARDEN

ST. VIGOR'S ESTATE



FILM NO. 567.

6127-11774  
GARDEN 3  
DATE UNKNOWN

FILM PRELIMINAL  
COLLECTION OF  
C.S. BOOTH



FILE NO. 567

6627-11774  
GARDEN GAZEBO  
ST. VIGAN'S ESTATE  
DATE UNKNOWN

FROM PERSONAL  
COLLECTION OF  
E.S. BOOTH



PLANT NO. 100

6027-41774  
GARDEN  
ST. VIGOR'S ESTATE

OCT 80



## SOUTH AUSTRALIAN HERITAGE ACT. 1978

*Entry of Items on the Register of State Heritage Items*

THERE has been an increased community awareness of the need to protect those buildings and features of our State which reflect our cultural heritage. The South Australian Government has recognised that awareness by passing the South Australian Heritage Act, 1978, for which the Minister for Environment and Planning is responsible. In accordance with the provisions of the Act, the Register of State Heritage Items is being compiled.

Where the Minister considers that an item (defined as any land, building or structure) that is not on the Register is part of the physical, social or cultural heritage of the State and that the item is of significant aesthetic, architectural, historical or cultural interest, then the Minister may enter that item on the Register.

Pursuant to the provisions of the South Australian Heritage Act, 1978, I, Don Hopgood, Minister for Environment and Planning and Minister for the time being administering the said Act, hereby give notice that I have entered on the Register of State Heritage Items the items described in the schedule hereunder.

Items listed in the schedule were previously placed on an Interim List in accordance with the provisions of section 15 of the South Australian Heritage Act, 1978. Excepting items owned by the Crown and those within the area of the corporation of the city of Adelaide, the remaining items listed in the schedule are subject to Part V of the Planning Act, 1982. That Act requires that no development, including demolition, conversion, alteration of, or any addition to any item, is permitted without the written consent of the relevant planning authority. Items within the area of the corporation of the city of Adelaide are subject to the provisions of the City of Adelaide Development Control Act, 1976.

## THE SCHEDULE

Name	Address
<b>District Council of Barossa</b>	
Boer War Memorial .....	Queen Street, Williamstown 5351. CT. volume 2583, folio 78, part government reserve, hundred of Barossa.
<b>Corporation of the City of Brighton</b>	
Dwelling—'Brighton House' .....	King George Avenue, North Brighton 5048. CT. volume 4185, folio 431, portion of allotment 102, hundred of Noarlunga.
<b>District Council of Burra Burra</b>	
Redruth Police Station, Lockup and Stables .....	Bounded by Ludgvan, Tregony and Helston Streets, Burra 5417, allotment 31, hundred of Kooringa.
Redruth Courthouse .....	Cnr Sancreed and Helston Streets, Burra 5417, allotments 19, 20, 28 and 30, hundred of Kooringa.
Hampton Township .....	The whole of the township of Hampton being part of section 2071 in the hundred of Kooringa including blocks 1 to 51 with all streets and reserves as laid out in G.P. 293 of 1857.
<b>District Council of Clare</b>	
Soldier's Memorial Gates .....	Main North Road, Clare 5453. CT. volume 2597, folio 177, allotments 38-46 inclusive, allotments 55-64 inclusive, allotments 90-104 inclusive and portion of allotments 47, 48 and 54 of section 38, hundred of Clare.
Bain Rotunda .....	Soldier's Memorial Park, Clare 5453. CT. volume 2597, folio 177, allotments 38-46 inclusive, allotments 55-64 inclusive, allotments 90-104 inclusive and portion of allotments 47, 48 and 54 of section 38, hundred of Clare.
<b>District Council of East Torrens</b>	
Dwelling—'Brooks Cottage' and Slab Hut .....	Swamp Road, Uraidla 5142. CT. volume 3613, folio 198, portion of part section 1009, hundred of Onkaparinga.
Dwelling—'Belmont House' .....	Old Norton Summit Road, Magill 5072. CL. volume 1592, folio 91, section 484, hundred of Adelaide.
<b>Corporation of the City of Enfield</b>	
Dwelling—'Vaughan House' .....	Enfield 5085. CT. volume 4011, folio 138, portion of part section 341, hundred of Yatala.
Sunnybrae Farm Historic Site .....	Regency Road, Regency Park 5010. CT. volume 4125, folio 185, portion of section 801; historic conservation and recreation reserve, <i>Government Gazette</i> 25.3.1982; E. & W.S. reserve, hundred of Yatala.
Powder Magazine .....	Yatala Labour Prison, Northfield 5085. Portion of section 5827, hundred of Yatala.
<b>Corporation of the Town of Gawler</b>	
Church—Baptist .....	Murray Street, Gawler 5118. CT. volume 667, folio 67, part allotment 9 of section 24, hundred of Mudla Wirra.
Dwelling—'Tortola House' .....	Cnr Tod and Dundas Streets. Gawler 5118. CT. volume 3964, folio 113, allotment 20 of section 24, hundred of Mudla Wirra.
Mill .....	4 Bridge Street, Gawler 5118. CT. volume 4158, folio 596, portion of allotments 1 and 3 and portion of part allotment 4 of section 24, hundred of Mudla Wirra and Nuriootpa.
<b>District Council of Hallett</b>	
Shop .....	Main Street, Terowie 5421. CT. volume 1127, folio 7, portion of section 527, hundred of Terowie.
<b>District Council of Jamestown</b>	
'Bundaleer North' Homestead .....	Highway 83, via Jamestown. LG. volume 3644, folio 177, portion of section 715, hundred of Belalie.
<b>District Council of Karoonda-East Murray</b>	
Nildottie Well .....	Bakara 5354. CL. volume 871, folio 23, section 61, hundred of Bakara.

## THE SCHEDULE

Name	Address
Corporation of the City of Kensington & Norwood Rising Sun Inn	64 Bridge Street, Kensington 5068. CT. volume 4137, folio 970, portion of allotment 2 of section 289, hundred of Adelaide.
Church—Kent Town Uniting—Hall and Schoolroom	Cnr Fullarton Road and Grenfell Street, Kent Town 5067. CT. volume 2978, folio 178, portion of allotments 168 and 170 of section 255, hundred of Adelaide.
Church—Kent Town Uniting—Manse	36 Grenfell Street, Kent Town 5067. CT. volume 2978, folio 178, portion of part allotment 207 of section 255, hundred of Adelaide.
Malt House	Cnr Rundle Street and Dequetteville Terrace, Kent Town 5067. CT. volume 3047, folio 33, part allotment 381 and allotments 382-385 inclusive of portion of section 255, hundred of Adelaide.
District Council of Kingscote Dwelling—'Hope Cottage'	Centenary Avenue, Kingscote 5223. CT. volume 4148, folio 700, allotment 140 of portion of section 5, hundred of Menzies.
Shop	Dauncey Street, Kingscote 5223. CT. volume 1816, folio 161, portion of part section E, hundred of Menzies.
Reeves Point Settlement Site	Reeves Point, Kingscote. CT. volume 3743, folio 156, sections A, B, C and portions of section 1; CT. volume 3743, folio 155, portion of section 1; CT. volume 1968, folio 180, portion of section 5; CT. volume 3362, folio 176, portion of allotment 23; district council reserve adjoining section 1, <i>Government Gazette</i> 6.7.1899, cemetery reserve adjoining section 1, <i>Government Gazette</i> 31.10.1899; portions of coast reserve adjoining section 1 and extending to ordinary low water mark, hundred of Menzies.
District Council of Lacedpede Dwelling—'Cantara'	Coorong National Park, hundred of Neville.
District Council of Laura Courthouse	Hughes Street, Laura 5480. Allotment 112, National Trust Reserve, <i>Government Gazette</i> 27.11.1969, hundred of Booyoolie.
District Council of Light Dwelling—'Mattiske House'	Near Rosedale 5350. CT. volume 2108, folio 18, portion of section 50, hundred of Nuriootpa.
District Council of Lincoln 'Green Patch' Homestead	Port Lincoln 5607. CT. volume 4133, folio 528, part sections 504 and 527, hundred of Wanilla.
Dwelling—'Boston House'	Lincoln Highway, Port Lincoln 5606. CT. volume 4067, folio 473, portion of part section 19, hundred of Lincoln.
District Council of Loxton Chimney and Water Tank	Pyap 5320. CL. volume 673, folio 123, section 119, hundred of Pyap.
Corporation of the City of Mitcham Keystone Bridge	Taylor's Road, Mitcham 5062. Mitcham Memorial Reserve, portion of part section 248 in G.R.O. plan No. 117 of 1855, hundred of Adelaide.
Dwelling—'Wattlebury House'	42 Wattlebury Road, Lower Mitcham 5062. CT. volume 3416, folio 86, portion of allotment 112 in F.P. 13807, hundred of Adelaide.
District Council of Mount Barker Courthouse	Hutchinson Street, Mount Barker 5251. CT. volume 2152, folio 20, allotment 296 in F.P. 9787, hundred of Macclesfield.
Mill	2 Junction Street, Nairne 5252. CT. volume 1506, folio 136, allotment 45 and part allotments 46 and 47 of section 5202, hundred of Kanmantoo.
Aclare Mine Historic Site	CT. volume 1977, folio 74, portion of part section 1296, hundreds of Kanmantoo and Strathalbyn.
Dwelling—Reimann Barnhouse	Schroeder Road, Hahndorf 5245. CT. volume 596, folio 31, portion of part section 3833, hundred of Onkaparinga.
Dwelling and kitchen	Victoria Street, Hahndorf 5245. CT. volume 3756, folio 134, allotment 16 of section 4002, hundred of Onkaparinga.
Dwelling	Victoria Street, Hahndorf 5245. CT. volume 4013, folio 843, portion of part allotment 8 of portion of section 8, hundred of Onkaparinga.
Dwelling	Victoria Street, Hahndorf 5245. CT. volume 4009, folio 593, portion of allotment 10 of section 4002, hundred of Onkaparinga.
Dwelling and Barn	Victoria Street, Hahndorf 5245. CT. volume 3188, folio 81, portion of allotment 15 of section 4002, hundred of Onkaparinga.
District Council of Murray Bridge Church and Grave Site—Presbyterian—Former	Monarto 5254. CT. volume 698, folio 94, portion of part section 448, hundred of Monarto.
District Council of Onkaparinga Dwelling	5 Woodside Road, Lobethal 5241. CT. volume 2455, folio 22, portion of allotment 296 in F.P. 4771, hundred of Onkaparinga.
Corporation of the City of Port Adelaide Semaphore Cinema	Semaphore Road, Semaphore 5015. LG. volume 432, folio 77, allotment 165 in F.P. 2668, hundred of Adelaide.
Corporation of the City of Port Lincoln Police Station and Courthouse	Corner Washington Street and Adelaide Place, Port Lincoln 5606. Section 237, hundred of Lincoln.
District Council of Port Wakefield Police Station and Courthouse—Former	Port Wakefield 5550. Portion of allotment 152, hundred of Inkerman.

## THE SCHEDULE

<i>Name</i>	<i>Address</i>
District Council of Robe Church—'Star of the Sea' .....	Hagen Street, Robe 5276. CT. volume 4062, folio 158, allotments 22 and 53, hundred of Waterhouse.
Bush Inn .....	Millicent Road, Robe 5276. Section 394. Drainage reserve, hundred of Waterhouse.
Caledonian Inn .....	Victoria Street, Robe 5276. CT. volume 2787, folio 47, allotment 1 of portion of section 220 hundred of Waterhouse.
Corporation of the City of Salisbury 'The Levels' Homestead .....	Levels Road, The Levels 5095. CT.s volume 4190, folio 299 and volume 4190, folio 300, portion of allotments 101 and 103 of section 2185, hundred of Yatala.
District Council of Stirling St. Vigean's Estate .....	Laurel Road, Stirling 5150. CT. volume 4179, folio 589, allotment 1 of portion of section 48; CT. volume 4179, folio 590, portion of allotment 3 of portion of section 48, hundred of Noarlunga.
Shop—Arts and Crafts .....	Strathalbyn Road, Aldgate 5154. CT. volume 2073, folio 86, portion of part allotment 58 of part section 92, hundred of Noarlunga.
District Council of Strathalbyn Bleasdale Winery .....	Langhorne Creek 5255. CT. volume 2678, folio 148, portion of part section 3562, hundred of Freeling.
Shops .....	4-6 Albyn Terrace, Strathalbyn 5255. CT. volume 4166, folio 340, portion of allotment 9 of portion of section 2600, hundred of Strathalbyn.
Victoria Hotel .....	16 Albyn Terrace, Strathalbyn 5255. CT. volume 4035, folio 308, portion of allotment 32 of portion of section 2600, hundred of Strathalbyn.
Terminus Hotel .....	Rankine Street, Strathalbyn 5255. CT. volume 4158, folio 743, portion of allotment 1 of portion of section 2600, hundred of Strathalbyn.
National Bank .....	2 Albyn Terrace, Strathalbyn 5255. CT. volume 102, folio 95, portion of allotments 7 and 8 of section 2600, hundred of Strathalbyn.
Angas Bakery .....	18 Albyn Terrace, Strathalbyn 5255. CT. volume 2550, folio 10, portion of allotment 33 of section 2600, hundred of Strathalbyn.
Savings Bank of South Australia .....	Corner Dawson and Donald Streets, Strathalbyn 5255. CT. volume 523, folio 22, allotment 29 of section 2600, hundred of Strathalbyn.
Soldiers' Memorial Gardens .....	Strathalbyn 5255. Limited CT. volume H, folio 11, portions of the allotment marked 'Reserve' of section 2600; CT. volume 698, folio 32, portions of reserve of section 2600; St Andrews Bridge; portion of St Andrews Road, hundred of Strathalbyn.
Shops .....	39-41 Dawson Street, Strathalbyn 5255. CT. volume 2559, folio 91, portion of part allotment 94 of section 2600, hundred of Strathalbyn.
Church—Prebyterian—St Andrew's .....	Corner Alfred Place and Sunter Street, Strathalbyn 5255. CT. volume 698, folio 32, portion of part section 2600, hundred of Strathalbyn.
District Council of Tanunda Dwelling .....	24 Murray Street, Tanunda 5352. CT. volume 102, folio 231, part section 40, hundred of Moorooroo.
Corporation of the Town of Thebarton Brick Kiln .....	South Road, Torrensville 5031. CT. volume 3190, folio 6, portion of part section 47, hundred of Adelaide.
District Council of Truro Moorundie Ruins .....	CT. volume 4183, folio 617, section 32. CT. volume 4190, folio 685, allotment D; portion of sections 33 and 34 referred to in G.R.O. Memorial No. 103, Book 522.
Corporation of the City of Unley Dwelling—'Ackland House' .....	631 South Road, Black Forest 5035. CT. volume 2997, folio 15, portion of allotment 52 in F.P. 6522, hundred of Adelaide.
District Council of Victor Harbor The Bluff Historic Site .....	Victor Harbor 5211. Recreation and Pleasure Resort Reserve. Sections 294 and 300, <i>Government Gazette</i> 22.9.1938. Section 1. <i>Government Gazette</i> 2.6.1927; section 393. Trig Reserve Station, hundred of Waitpinga.
Corporation of the Town of Wallaroo Railway Station—Former .....	John Terrace, Wallaroo 5556. CT. volume 1042, folio 98. Railway Reserve. Part section 2229, hundred of Wallaroo.
Corporation of the City of Whyalla Lighthouse Group .....	Point Lowly. CT.s volume 4144, folio 85 and volume 4144, folio 86, portion of allotments 1 and 2 of section 5, hundred of Cultana.

Dated at Adelaide, 1 September 1983.

D. HOPGOOD, Minister for Environment and Planning