

DISTRICT COUNCIL OF STIRLING

STIRLING DISTRICT HERITAGE STUDY

1984-1985

Funded by the State Heritage Fund

Prepared by:

DANVERS ARCHITECTS

43 The Parade West

Kent Town S.A. 5067

STUDY TEAM

Danvers Architects

Study Coordinator	Ron Danvers
Architectural Historian	Hamish Angas
Professional Historian	Robert Martin
Administrative Assistants	Robyn Taylor Sarah Laurence
Cartography	Peter Young Michael Brock

Consultant Planner

Geof Bone of Brian Turner and Associates Pty Ltd

CONTENTS

Summary

Introduction

Acknowledgements

Chapter One: Historical Introduction

Chapter Two: Implementation of Heritage Findings

Maps: 1. Mt. Lofty Precinct
2. Ayers Hill Road Precinct
3. Mylor Precinct
4. Bridgewater Mill Precinct
5. Aldgate Village Precinct

Chapter Three: State Items

Chapter Four: Summary of Local Items

Appendices

Appendix One: Bibliography

Appendix Two: Archival References

Appendix Three: Maps

Appendix Four: Explanation of Item Identification Sheet headings

Appendix Five: "Type of Item" Codes

Appendix Six: "Historical Theme" Codes

Appendix Seven: "Current Heritage Status" Explanation

Appendix Eight: "Heritage Significance Recommendation" Explanation

Appendix Nine: "What constitutes being classified as a Heritage Item"

SUMMARY

This study has recorded some 716 Heritage Items (Item Nos. 001 - 719, excluding Nos. 167, 335 and 568) in the Council District of Stirling. Of those items 68 have been selected for nomination to the State Heritage Register and a further 230 are considered to be of high local importance. In addition five local precincts of coherent heritage value are defined.

Recommendations are made in Chapter Two concerning the protection of items not proposed for the State Heritage Register and the question of the preservation and enhancement of the character of Local Heritage Precincts is addressed.

INTRODUCTION

"Our heritage is the many things which reveal the responses of people to this State over the thousands of years of Aboriginal occupation and the one hundred and fifty or so years of white settlement.

It includes wild and natural places which provide opportunities for people to experience the peace and replenishment that comes with being close to nature - places which protect our unique flora and fauna and provide points of comparison with landscape modified by the actions of people.

It is the physical and natural features of the landscape and their association with the legends, the sacred sites, the rock paintings and engravings, and the songs and dances which are the inheritance of Aboriginal people.

For others it is buildings, structures and places which reflect events and activities since white settlement - grand city buildings, churches, country houses, bridges, mining ruins, shearing sheds, workmen's cottages and the sites of historic events. But our heritage is more than isolated occurrences, it is also whole areas and townships which from their scale and character give us a sense of period and place.

It is not just the obvious aesthetically or architecturally notable buildings or structures, or the places which mark significant historic events which form our cultural heritage. It is the wider fabric of less obvious everyday things which give us the real depth and quality of our past". (1)

"Saving our heritage has become a widely popular cause. The community today is generally much more aware of the value and importance of maintaining a psychological continuity with our past as a means of dealing with the future. This continuity is both reassuring and challenging.

Conserving our natural and cultural heritage helps us understand and appreciate the natural world, our society and the cultures of which it is composed. Heritage conservation retains for present and future generations the essence of what gives South Australia its individuality." (2)

With continuing trends of saving heritage, the Heritage Act of 1978-80 was introduced to provide "for the registration of individual State Heritage Items and for the designation of State Heritage areas." (3)

In 1980 Richard Sliuzas, under the direction of Bruce Ripplin, undertook, for the Stirling District Council, a heritage study of the area and collected in excess of 300 items which included, as well as buildings, significant gardens, bushland areas and monuments. This document became the "Stirling District Heritage Survey". The Stirling District Council applied for a grant from the Heritage Conservation Branch in 1983 to undertake a further study. The study was to be an "expansion, verification and detailed documentation of the Council's Draft District Heritage Survey [with] recommendations in respect to on-going action for both State and local heritage items".(4) The application was successful and a grant was made available under the State Heritage Fund to the District Council.

This study is divided into two major sections:

1. This volume contains the Historical Introduction, State Items, summary of local items, bibliography, appendices, archival references, acknowledgements and maps.
2. The other two volumes consist of survey sheets of all heritage items investigated within the Stirling District Council of both State and local significance.

The Methodology used for this Study was as follows:

1. Initial publicity to invite people and organisations to give information
2. People known to be experts approached on various aspects of the area
3. Collation of all known written material, published or manuscript
4. Field trips, interviewing of residents, photography and architectural appraisal of items
5. Placing items in various categories
6. Mapping
7. Recommendation on heritage significance
8. Preparation by Planning Consultant of recommendations for on-going action for both State and local items.

Footnotes

1. Heritage Conservation Branch, Dept. of Environment and Planning, "Conserving S.A. Heritage"
2. *ibid.*
3. Heritage Conservation Branch, Dept. of Environment and Planning, "Guidelines for the Preparation and Presentation of Register Nomination Reports", 1982-3
4. District Council of Stirling - District Heritage Study Draft Brief

ACKNOWLEDGEMENTS

The compilers of this report wish to thank the following bodies, which gave every assistance to the study:

District Council of Stirling, in particular Chairman Lloyd Leah and his fellow Councillors, District Clerk Peter James and his staff, District Planner Bruce Rippin and Planning Officer Peter Wellington

Mount Lofty Districts Historical Society

National Trust of South Australia

Mount Lofty Branch of the National Trust

Heritage Conservation Branch of the Department of Environment and Planning

South Australian Archives, South Australian Collection and the State Library of South Australia

Coventry Memorial Library, Stirling

ACKNOWLEDGEMENTS

Grateful acknowledgement is made to the following individuals, who gave assistance in small ways and big. They are listed alphabetically. A general thank you is given to anyone whose name has escaped the net.

Mr. and Mrs. H.R. Ahlberg
Mrs. L.R. Atkinson

Mrs. M. Baker
Mr. J. Balogh
Mrs. Barbour
Ian Beckman
Mrs. R. Benbow
Mr. and Mrs. Bennett
Henry Russell Bennett
Sandra Beverley
Mrs. G.A. Bibby
Mr. F.W. Biggs
Mrs. R. Biggs

Elizabeth Campbell
Keith Cairns
Mr. and Mrs. Carbone
Ivy Carroll
Paul and Margaret Certain
Brigadier A.P. Chapman
Bob Chappel
Ms. P.J. Clark
Debbie Clements

Mr. A.W. Davey
Mr. W.H. Davey
Joan Deans
Stan and Mignon Dennis
Sir Ben Dickinson

Mr. Edwards
Mrs. Ellis

Mr. and Mrs. G. Faber
Mrs. B.M. Fairs
Mr. Fear
Christine Finnimore
Mr. and Mrs. C. Fitzhardinge
Mr. Justice F.R. and Mrs. Fisher

Mrs. E. Gibb
Mrs. N. Gilbert

Mrs. Aube

Dr. G.C. Bishop
John Bonython
Kym and Julie Bonython
Edward Stirling Booth
Jane Booth
Tony Brooks
Jeanette Brown
Mr. and Mrs. Michael Bradley
Mrs. A.J. Buchecker
Mr. L.D. Burgess
Frank Buttigieg

Ms. Collins
Mrs. Cookson
Mr. L. Coventry
Mrs. T.M. Coventry
Wendy Crocker
Mr. T.D. Cronin
Mrs. M.V. Cullen
Sue Curtis

Mr. and Mrs. C. Dilliway
Mrs. W. Donnon
Mr. E.W. Driver
Mrs. Dunn
Tom and Lois Dyster

Margaret C. Evans
Mrs. J.E. Evans

Group Captain A.H. Flower
Mr. B.D. Fleming
Cr. J. Forbes
Heather Frost
Mr. and Mrs. E. Fullgrabe

Mrs. A.P. Greig
Ms. M.D. Greig

Mr. and Mrs. M. Green

Mrs. H.J. Haines
Mrs. S. Hale
Miss E.M. Halliday
Mrs. C. Hammond
Barbara Hanafin
Mr. and Mrs. A.A. Hann
Michael and Cindy Hannan
Caroline Harry
Prof. C.J. Horne

Marilyn Ivas

Karen Jacobs
Mr. J.B. Jensen
Mrs. Johansson
Dr. Phil and Mrs. Maria Johns

Mrs. M. Kennett
Mrs. D.I.B. Kerr
Ms. Steve Key

Mrs. A. Lamoert
Margaret Langley
Cr. Lloyd and Mrs. Leah
Steve Leishman

Fred McCormack
Don McGregor
N.A. and J.M. McNicol
Dennis Mainwood
Manoah Christian Community
Mrs. P.J. Manuel
Mrs. Marmach
Betty Martin
Seymour Matthews
Robert and Karen Mawson
Mr. J.G. Melhuish

Hugh Nelson
Darya Ann Netherton
Laurence and Joan Ng

Mr. and Mrs. J.S. O'Donnell
Mrs. M.J. O'Malley
Mrs. P.E. Opie

Mrs. Parham
Helen Payne
Mr. and Mrs. R.G. Perrin
Mr. W.E.H. Pepper
Marcia Phillips

Marguerite Rainey
Stanley and Margery Ralph

Mrs. E. Harvey
Rita Henty
Mr. and Mrs. L.C.F. Higgins
Sandy Hollston
Ms. Hopper
Kathy Huckins
Mr. and Mrs. A. Hughes
Frank and Pauline Hurren

Mr. and Mrs. Fenton Johnson
Tim and Ann Jolly
Mrs. Jones

Mrs. Kitt
Malcolm Knight

Mrs. D. Lennane
Miss E.M. Linn
Mrs. C. Little

Mrs. L. Michael
Mr. Miller
Mrs. A.J. Mollison
Mr. L.F. Morgan
Mrs. J. Morris
Mrs. I.D. Muecke
Freda Muirhead
Yvonne Muller
Caroline Murray
John Murray

Margaret Nicholls
Michael Nicholls
Mrs. A.R. Nicholson

Mrs. P.R. Opie
Mr. J.L. O'Shaughnessy

Mrs. A.S. Pieterse
Mr. A.F. Pilgrim
Jan Polkinghorne
Edgar Preece
Ms. Puchala

Winifred Rodgers
Miss K. Rogers

Mr. and Mrs. D. Reid
Mr. J.R. Robbins
Olga Roberts
Dr. D.S. Robertson
Mr. Rochfort

Mr. and Mrs. E. Schultze
Miss I. Schumacher
Mr. M.J. Sexton
Mrs. F.K. Shanks
Gil Sharrad
Iris Shaw
Nancy Shearer
Greg Simon
Mrs. E. Simpson
Mrs. R. Sinclair
Mrs. H.E. Slater
Mrs. H.R. Slater
Prof. P. Schwerdtfeger

Mrs. K. Tay
Teichert family
Mr. Theim

Mr. M. Verdurmen
Mary Vlahakis

Mrs. Wagner
Mrs. V. Wakefield
Mrs. K. Walker
Mr. P.G. Waterhouse
Heather Waters
Mrs. L.E. Way
Mr. and Mrs. B. Westley

Brian Yuill

Mr. and Mrs. C. Rosewarne
Mrs. C. Rowe
Mr. P.R. Rungie
Mrs. P. Rust
Mrs. C.M. Ryle

Helen Smart
Dr. Sally Smith
Wilmot Smith
Mr. and Mrs. W.G. Spencer
Mr. J.W. Sorigg
Kathleen Stevenson
Mrs. I.D.M. Stewart
Mrs. S. Stoeger
Henry Stokes
Mr. Strathdee
Sandra Swaby
Mrs. Bert Swart

Mrs. A.A. Tilley
Helen Toouli
Mrs. M.K. Tucker

Miss V. Voaden
Mrs. J.W. Von Doussa

Mr. L. Westley
Anthony John White
Miss Williams
Mrs. R.F. Wise
Mr. and Mrs. M.H. Woodlands
Mrs. T.A. Worthington
Mr. H. Wright

CHAPTER ONE: HISTORICAL INTRODUCTION

HERITAGE OF THE COUNCIL DISTRICT OF STIRLING: HISTORICAL
CONTEXT

The District Council of Stirling administers 10,769 ha. in the western part of the Central Mount Lofty Ranges of South Australia, stretching roughly from Mount Bonython in the north to the Mount Bold Reservoir in the south and from Eagle on the Hill in the west to the Onkaparinga River in the east. It is a hilly region lying quite close to the Adelaide Plains: a significant fact in its European history. Its elevation and geology have produced distinctive features of climate, rock, soil, water supply and vegetation which have further influenced the history and heritage of the District. (In this essay the term 'District' refers to the land enclosed within the present boundaries of the Stirling Council.)

The highest point of the Stirling District, and of the Mount Lofty Ranges, is Mount Lofty Summit (727m); this was the first part of the Ranges to be seen by a European - Matthew Flinders, from Kangaroo Head, Kangaroo Island in 1802 (1). The 'high hill' figured prominently in later exploration and in the promotion of colonisation experiments in southern Australia. Sturt thought he had rediscovered the landmark of Mount Lofty when he sailed down the Murray, and Barker showed that Sturt had really seen the peak of what was to be named Mount Barker, a dozen or so miles to the southeast. Barker climbed Mount Lofty; it was one of the few major features in the South Australian topography that he or anyone else knew. Promoters of colonisation mentioned it and its accompanying Ranges as likely to have made a good water catchment and fine soils (2). When the first settlers sailed up St. Vincent Gulf, they, like Sturt and Barker before them, gazed upon Mount Lofty as a symbol of their destination.

First to climb Mount Lofty after South Australia's official foundation was Young Bingham Hutchinson in April, 1837; he did so by way of respite from the fatigues of building a new life on the plains (3), and thereby began the mountain's career as a tourist attraction and place of recreation. Before long it was a favourite place of outing for residents of the colony and their visitors. The summit and the way thither afforded splendid views stretching many miles. By 1838 there were part-time guides at work (4). The summit was also a logical place for a flagstaff as a surveyor's trig point and traveller's landmark.

Another early practical use of the mountain and its environs was to provide timber for the infant colony. Access to the timber of the Adelaide Plains was restricted by official regulations, but the higher ranges bore a forest of

stringybark, known from experience in New South Wales and Van Diemens Land to be excellent for rough work in construction and fencing. By mid-1837 a number of sawyers and splitters were domiciled near Mount Lofty in rude huts: the earliest were probably where the centre of Crafers lies today (5). From here, on the saddle of a ridge, a comparatively less dangerous bullock track wended its way to the plains in the west, and soon eastward to the beautiful pastoral country of Mount Barker.

And here, in 1838, David Crafer built a simple inn, known to history as the "Sawyer's Arms". He exploited the tourist industry, the commercial route from Adelaide to Mount Barker, and the thirst of the timbergetters. He traded in timber and beef as well as in liquor. In 1840, when sure of the route of the projected Great Eastern Road, he constructed the pretentious "Norfolk Arms" Hotel, opposite the "Sawyer's Arms". But his brief and diligent sojourn in the Hills brought him much regret, as he alienated clientele both high and low with his snobbishness, and was harassed by sly grog sellers, slanderers and thieves (6).

His neighbours in the Hills, the sawyers and splitters, were the notorious Tiersmen (the western Ranges were called the Tiers, perhaps an allusion to their appearance as seen from the plains, perhaps a transference from the eastern colonies of a name associated with stringybark hills). The Tiersmen, for all they have been given a 'bad press' over the years, were not model citizens of the determinedly virtuous and hypocritical South Australia. The story goes that many of them were ex-convicts and runaway sailors, and that many were Irish to boot. Certainly they had a bad record for crime, most notably cattle-stealing. Governor Gawler began the attempt to suppress them. His stated reasons included one of the first expressions of a concern for conservation in the Hills, albeit with a future commercial use in mind. He noted that the Tiersmen damaged as much of the Stringybark Forest as they profitably used (7).

When Charles Wilson, South Australia's pioneer entomologist, visited Crafers Inn in 1841, he found devastation all around, the hillside before the hostelry being covered with the wreckage of trees (8). Fortunately, regrowth was already evident between the dead timber, but the Tiersmen seem to have largely obliterated the 'primeval forest' of the northern part of the Stirling District in a matter of a decade. Land clearance, and later timber getting, have since removed a great deal more throughout the District. There are few or no examples left of the massive stringybarks discovered by explorers Barker and Cock in 1831 and 1837 respectively, with girths of forty feet (12.3m) and more (9).

The Tiersmen lived in the roughest accomodation, and sometimes moved house as they worked out the best timber in a given area (10). From their brief heyday it is difficult

to say with certainty that many relics remain, although it is likely that some do in a District containing a number of cottages of wattle and daub, or slab, or other simple construction. The "Sawyer's Arms" and "Norfolk Arms" have gone: a tragedy for the State's heritage, as these items are shrouded in romance, for all the sordid reality of their genesis and operation. The first was the object of one of the colony's few bushranging attacks. What is more, they had architecture quite distinctive for South Australia, the first being in Swedish vernacular style (!), and the second possessing attic bedrooms with dormer windows, like the stereotype of an English inn (11). The "Rural Deanery" Inn (c.1841), at the settlement of Cock's Creek, was painted in 1843 by E.C. Frome in a manner which declares that it too would have constituted a treasure had it survived (12): only a depression in the ground remains, to mark its cellar.

Early in the 1840's it was discovered that the Tiers were not, as was at first widely believed, useless for anything but timbergetting (13). Seeking to grow a few vegetables, the Tiersmen found pockets of rich soil; they obtained water with comparative ease from creeks and wells; and before long horticulture and small farming were industries in the Hills. There were notable successes, with many prizes taken at the Adelaide Shows from the mid-1840's. A new breed of settler moved in, one remarkably different from the Tiersmen: Godfearing smallholders who tilled the soil for long hours, eschewed strong drink, and attended the sermons of such as Thomas Playford and James Way when they rode up from the plains as 'bush missionaries'. The new settlers concentrated in the northern part of the District, near the Great Eastern Road, which enabled goods to move to and from Adelaide. Their village centres were Crafers and Cox Creek (14), growing haphazardly around the Crafers Inn and the Rural Deanery respectively. A few settlers, like William Rowe Hill, penetrated south to what became known as Scott's Creek, and led lonely lives in a difficult terrain (15). As with the Tiersmen, tiny cottages of wattle and daub, or slab, or sometimes of stone, were their first habitations, and in this case it is much more likely that a number of such cottages remain.

Other men had bigger ideas for the Hills than vegetable growing and psalm-singing. The land- and money-hungry elite of the colony cast a speculative eye upon the region. Arthur Hardy, a rising lawyer, pastoralist, and mine and quarry owner, began buying land in the 1840's. The trickster George Milner Stephen acquired a piece of land on which to float the Forest Iron and Sawing company in 1849, to exploit ore and timber around Cox's Creek. He was soon caught up in financial and legal difficulties, and the property passed to his lawyer Richard Davies Hanson, who set about building a large estate (16). The Forest Steam Sawmill operated for a few years (the iron was forgotten), with a Forest Village of worker's huts. From this enterprise remain, besides the mansion "Woodhouse" (just

outside the Stirling District), a few traces of sawpits and buildings, between the 6th and 8th greens of the Mount Lofty Golf Course (17).

Meanwhile, a retired Royal Navy Officer, Edward Collett Homersham, with his bride Amelia, built in 1850 a charming two-storey residence on a steep slope overlooking the Gulf, not far from Glen Osmond. They built nautical features into the house, and called it "Eagles Nest"; they planted gardens, an orangery, and ran a dairy (18). Their's was the District's first 'gentleman's residence'. John Baker had set the trend for Hills mansions at "Morialta" in 1847; the foothills had been exploited before that. The Adelaide Hills, with their cooler climate, picturesque scenery and proximity to the city, could not fail to be attractive to the well-to-do.

Arthur Hardy commenced, in 1856, the first gentleman's home on Mount Lofty itself. "Mount Lofty House" began as a cottage and grew steadily to a large mansion. Hardy offered building lots for houses like his own, and constructed one villa as a speculation (19). He was soon followed on the mountain by Samuel Tomkinson ("Mangona" - now "St. Barberie") and John Bristow Hughes ("Elm Cottage" - now "Shurdington"); and as the decades passed other wealthy men built beside the Summit Road. The highest hill in the vicinity of Adelaide was an appropriate place for the nouveaux riches of South Australia to declare and enjoy their success.

While the highest civilisation that South Australia could manage established itself on Mount Lofty, a humbler civilisation developed further down the slopes. The market gardeners, orchardists and farmers, and the remaining timbergetters, drew to themselves some other appurtenances of village life besides pubs and stores. This was made easier for them by the region's being traversed by a major transport artery, the Great Eastern or Mount Barker Road. The District gained its first post office, at Crafers, in 1851; the Bible Christian congregation built the District's first chapel in 1857; and a year later E. Hamilton opened a school in his own home.

The school and chapel were in the township of Stirling, begun in 1854 as a speculation by the 'Adelaide based land shark', Peter Dowding Pranker (20). In the wake of the eastern colonies' Gold Rush, after an initial crisis in South Australia, there was prosperity, and Stirling came into existence on that flood.

Bridgewater was founded on the same prosperity. The Mount Barker miller, John Dunn, laid out a town in 1859 where a new route of the main road crossed Cox Creek, and where he was building a flour mill with a water wheel. The mill lay at the gateway of the Onkaparinga Valley which, like the Bridgewater area itself, was in the 1850's and '60's a

granary. James Addison had already transferred to this location on Cox Creek the licence of the "Rural Deanery" Inn, and built the Bridgewater Hotel (1855). The change in transport route caused the decline of the village of Cox Creek, as it encouraged the rise of Bridgewater nearby.

Dunn acted the benevolent squire, allowing his mill to be used for religious services, helping build a proper chapel (now "Church House", 360 Mount Barker Road), and even granting to the community a strip of land as a right of way to the building (21). Arthur Hardy, R.D. Hanson, and other wealthy men who, unlike Dunn, actually lived in the region, added a similar generosity to their own commercial activities. They took part in local government, agitated for schools and better roads, and threw their estates open for festivals. As large proprietors they provided employment to quarrymen, millworkers, timbergetters, bullock drivers, masons, gardeners and house servants, and let out their land to tenants.

The villagers continued to improve their own more modest circumstances. An examination of District Council Assessment Books shows that over time the proportion of timber, and wattle and daub, dwellings declined, and stone cottages increased. Larger churches, of stone, were built to replace tiny pioneering structures. The area still had a Tiersman's and traveller's thirst, despite a strong temperance movement, and hotels at Stirling (licensed 1859) and at the junction of Mount Barker and Echunga Roads (the "Aldgate Pump" - licensed 1864), joined those already mentioned. The area's fine quarries provided the building material for most of these structures, and local masons like the Burnetts (Thomas and Richard James) usually did the work.

Scotts Creek enjoyed a brief mining boom, beginning in 1868. Silver and lead attracted hundreds to the Almada, Potosi, Colorado and other mines. The long established inhabitants did well out of the invasion, and for a few years Scotts Creek was not an obscure place. But the boom soon ended, and much of the material evidence of good times was swept away by a great bushfire in 1876 (22).

After much wrangling, the colony's government decided in the late 1870's on a route for the Nairne Railway, as part of a link with the eastern colonies. As the track was to pass through Upper Sturt, Stirling and Bridgewater, the area prepared for rapid expansion. A Hills Land and Investment Company was floated in 1882, subdividing land chiefly for a town of Aldgate, to grow around the "Aldgate Pump" Hotel. Several other subdivisions were prepared near the railway line, and villas built as speculations (23). Crafers and Stirling granted themselves Institutes, and the District's hotels were enlarged. And the region lobbied successfully for its own Stirling District Council, formed out of the eastern part of Mitcham and that part of Echunga lying west

of the Onkaparinga. (A Crafers District Council, formed in 1853, remained in operation north of the Mount Barker Road until 1935, when its southern portion was incorporated in Stirling, and the Stirling District attained its present boundaries.)

The railway, which arrived in 1883, reinforced certain trends already evident in the District: its popularity for tourism, and as a place to build a home away from the heat and dust of the plains. It greatly boosted the District's long progress to its present status as a collection of dormitory suburbs inhabited by commuters. It increased the built heritage by stimulating the construction of villas, mansions and other buildings. The railway itself, with its associated tunnels, embankments, cuttings, bridges, stations, workers' accomodation and other buildings, includes some particularly fine engineering and masonry.

The railway also encouraged an experiment as part of the Working Men's Block Movement, from the late 1880's onwards. Much of the southeastern portion of the District was granted in 20 acre lots to working men who might thereby supplement their income with rural enterprise. As in so many of such 'back to the land' experiments, considerable hardship befell the 'blockers', many of whom gave up. Those who remained welded a community spirit in the face of their difficulties and focussed it, for example, on the new township of Mylor. The town of Cottonville, which never got beyond the abstract stage, may be taken to represent that part of the experiment which ended in failure (24).

The granting of Working Men's Blocks lasted into the early part of the twentieth century. The blockers built cottages which add to the large number of surviving examples of smallholder's homes in other parts of the District. If anything, the blockers' cottages are marginally less glamorous than the other cottages, perhaps a reflection of comparative poverty in their builders, and symbolizing a certain division between two social groups. The market gardeners and such who had been coping without government assistance since the 1840's resented the Working Men's Block scheme, for giving to others what they had never been favoured with, and for increasing competition in an already crowded market, during the depression of the 1890's (25). If the resentment never descended to personal animosity, its group expression is evident in the accusations that Mylor, Aldgate Valley and Longwood and their environs - all blockers' territory - were being neglected by the Stirling District Council. A Ward system was instituted in 1896, to try to ensure equitable expenditure, but conflict has flared up periodically until the present day. The heritage of the blockers' area, the 'Cinderella of the District', should not be treated with any neglect: it stands for a history full of ordinary people's struggles.

The sensitivity of the blockers of Mylor Ward must have been

increased by the ostentatious wealth of the other Wards, Crafers, Stirling and Waverley, most particularly as expressed in the continued building and enlargement of mansions by the colony's elite. Edward Stirling had built "St. Vigean's", William Milne "Eurilla", Thomas Elder "The Pinnacles" (later "Carminow"); John Bagot built "Forest Lodge", William Horn "Wairoa", and so on. Less wealthy, middle order professionals sprinkled the area with comfortable villas. These homes of the affluent constitute the crown of the District's heritage. They are all the more important for their frequently being wedded to superb gardens. A favourite hobby of the 'Nobs' and 'Toffs' (26) was to lay out large grounds with a Victorian profusion of exotic plants, and sometimes with a specialisation: rhododendrons at "St. Vigean's", conifers at "Forest Lodge". Scientific and economic interests, as well as a love of beauty, motivated the gardens' owners: back in the late 1850's Arthur Hardy had grown vines and cork trees on Mount Lofty. For all that a comparative loss of affluence has sent the gardens into a Silver Age, and bushfires have done their worst, the gardens remain another of the District's most important heritage groupings. It is noteworthy that of the twenty one gardens described in Beames and Whitehill's "Some Historic Gardens in South Australia", nine lie within the Stirling District.

Frances Margaret McGuire, in her autobiography "Bright Morning", sums up the nostalgia and romance which hover over memories of life before the First World War, when there were gracious houses with lovely gardens, servants, an illusion of security and, in the Mount Lofty district, a beautiful bushland setting:

We used to go cross-country to the Summit, not following the spiral road but cutting through the undergrowth direct on the Piccadilly side and fighting our way upwards through dense tea-tree. Far below, over the Gulf, the sunset would be dying away. The sky would turn from amber to lemon, and then to malachite green while in the east the sun's last colour would be mingled with the glow of the rising moon. The blackness of the stringy-barks was outlined against this transparency like a Lionel Lindsay dry-point engraving. Such things are not remembered for their visual quality, but come to have a significance in the context of life's memory-bank like the overtones when chords are struck on a stringed instrument (27).

Exotic plants were loved, but native vegetation (and fauna) did not go unnoticed in the nineteenth and early twentieth centuries. The District was a favourite haunt of field naturalists, containing as it did such a variety of species conveniently near Adelaide. A bushwalk could end with refreshment at a tea rooms or at the home of some benevolent

matron, before the train left for the city (28). Many other visitors came to the area purely for unscientific pleasure and recreation. Mount Lofty Summit continued to be the main attraction. By the late nineteenth century the townships offered long term accomodation in boarding houses as well as hotels.

The District was favoured for convalescent homes and exclusive schools, just as it was for summer retreats and holidays, because of its air of peace and beauty, and its temperate climate. It also attracted shack-builders when the Crafers and Stirling Councils allowed subdivision into tiny blocks at Bridgewater: a 'shanty town' arose, providing a holiday for Adelaide's suburban 'working class', but creating a number of eyesores difficult to rate as heritage items.

The life of small communities continued amidst, and benefited economically from, the presence of numerous holiday makers and a wealthy minority. Apart from catering to these groups, the locals relied for their income chiefly on farming, market gardening, fruit growing, woodcutting, quarrying, the occasional mining, and storekeeping. The building trade, and road work for the Council, were a further supplement. Much physical evidence remains of this life, and is vital to the preservation of a 'village' and 'rural' atmosphere in the District. There are the usual Institutes, schools, churches, post offices and other public buildings. There are still many cottages not too spoilt by the unsympathetic modifications of later owners. (Such changes anyway declare the taste and economic limitations of those later owners, and a heritage surveyor is himself limited in taste and resource.) Cottage gardens of traditional flowers enhance a number of modest homes. To relieve any stress on attractive domiciles and gardens, there are remnants of the actual workaday pursuit of livelihood: orchards, irrigation works, rough farm sheds, fences, quarries, mines, roadworks.

Many labourers, and of course professionals, commuted to Adelaide for their work. The 'middle' and 'upper' classes, to use such vague and unsatisfactory terms, played their part in the local communities. They were not entirely aloof outsiders. The 'villages' of gardeners and labourers cannot be strictly demarcated from the large houses and mansions which sat amongst or near them.

The heritage of the Stirling District, both manmade and natural, is one of the richest that any South Australian Council District can boast. And though each element of that heritage can be matched in other areas of the State, the particular mix and concentration of items in the Stirling District makes it unique: nowhere else is there a comparable association of geological features, landscapes, native flora and fauna habitats, relics of the days of the Tiersmen, of early agriculturalists, of nineteenth century

Hills villages, mansions and villas of the well-to-do, superb gardens, relics of major transport routes and of tourism. And overlooking the District is Mount Lofty Summit, which has long symbolized Adelaide and South Australia to travellers, whether home-grown or foreign, and which has drawn to itself and to its environs much of the social aspiration and aesthetic yearning of South Australians.

- (1) Matthew Flinders "A Voyage to Terra Australis" Australian Facsimile Editions 37 (Libraries Board of S.A., Adelaide, 1966) Vol. I p. 70
- (2) Charles Sturt "Two Expeditions into the Interior of South Australia" Australian Facsimile Editions 4 (Public Libraries Board of S.A., Adelaide, 1963) Vol. II pp. 158, 230, 234, 235
- (3) "Register" July 8, 1837; Journal of Y.E. Hutchinson S.A.A. 843
- (4) William Mann "Six Years' Residence in the Australian Provinces" (1839) pp. 255, 256
- (5) Here they were found by visitors such as Robert Cock on his journey of exploration (Proceedings of the Royal Geographical Society Vol. VI p. 48)
- (6) W. Mann op.cit. p. 251; "Register" Oct. 24, 1840; Nov. 28, 1840; Reminiscences of Thomas Hardiman (Mount Lofty Districts Historical Society Archive)
- (7) Despatches from Lieut. Colonel George Gawler, S.A.A. G.R.G. 48/4, No. 16, p. 73
- (8) "South Australian Magazine" Dec. 1841
- (9) "Register" Oct. 21, 1846; Charles Sturt op.cit. Vol. II p. 236; "Register" Jan. 20, 1838
- (10) "Register" May 29, 1841
- (11) For the architecture of the "Sawyer's Arms", W. Mann op.cit. p. 251; the Mount Lofty Districts Historical Society holds photographs of the "Norfolk Arms"
- (12) E.C. Frome "The Rural Deanery, March 1843", Art Gallery of South Australia 709HP29
- (13) "Register" Oct. 14, 1837
- (14) The creek and the later village were named after the explorer Robert Cock, but the name was soon corrupted and had a number of spellings.
- (15) "Back to Scott Creek - Souvenir Booklet 1970" p. 1
- (16) Henry Brown "Sir Richard Davies Hanson: A Biography" (Thesis, Adelaide University, 1940) Vol.1 pp. 55, 56
- (17) "Register" Dec. 12, 1849; "Advertiser" Aug. 5, 1909; A. Bertram Cox "Out of the Rough: A History of the Mount Lofty Golf Club" (Gillingham, Adelaide, 1975) pp. 13, 14

- (18) Claudia Richards-Mousely "The Eagle's Nest" 1982
(Mount Lofty Districts Historical Society Archive 355)
- (19) "Register" July 22, 1857
- (20) Rob Linn in Danvers Architects: South East Heritage
Survey, 1983-4
- (21) A.R. Mills "Fixed to the Wind: A History of...John
Dunn" (The Author, Mount Barker, 1984) p. 35
- (22) "Back to Scott Creek - Souvenir Booklet 1970" pp.1,2
- (23) See Appendix Two: Archival References h.) Map
Collection; Tom Dyster "Pump in the Roadway" (2nd Edn.,
Investigator Press, Hawthorndene, 1981) pp. 50, 95, 96
- (24) William Nicholls "The District of Stirling as I have
seen it for Fifty Years" (Mount Lofty Districts Historical
Society Archive 9); "Mount Barker Courier" Dec. 9, 1892;
Dec. 16, 1892; Dec. 23, 1892
- (25) E.H. Hallack "The Toilers of the Hills" (articles in
"Register") Aug. 5, 1893
- (26) The locals used a number of such terms to reflect
social and economic divisions e.g. 'Coppertops',
'Silvertops', 'Goldtops'; Mount Lofty Districts Historical
Society and Coventry Memorial Library "Pertaringa" (1983)
16; verbal Mr. Justice F.R. Fisher
- (27) Frances Margaret McGuire "Bright Morning" (Rigby,
Adelaide, 1975) p. 160; other glimpses of life in the Hills
in the first decades of the twentieth century are contained
in Ruth Hawker "An Emu in the Fowl Pen" (Rigby, Adelaide,
1967) and Kym Bonython "Ladies' Legs and Lemonade" (Rigby,
Adelaide, 1979)
- (28) "South Australian Naturalist" Nov. 1922

**CHAPTER TWO: IMPLEMENTATION OF HERITAGE
FINDINGS**

IMPLEMENTATION OF HERITAGE FINDINGS

INTRODUCTION

The Planning Act, 1982, and Development Control Regulations provide mechanisms of control of development in relation to items of State Heritage. For those items not considered to be of sufficient merit for registration under the Heritage Act, but are considered by the community to be of sufficient local importance to warrant acknowledgement, there are currently no formal procedures or processes to ensure their protection. At this stage demolition of such items can occur without intervention under the Planning Act.

The Stirling District Heritage Study has identified 716 items and 5 local heritage precincts. Of these items 68 are considered to be of sufficient merit for listing on the State Heritage Register.

Within the constraints imposed by the Planning Act to enable the remaining items and areas to be acknowledged, it is recommended that the Stirling Development Plan be amended by the preparation of a local heritage supplementary development plan. The following report examines the findings of the heritage survey and suggests appropriate ways of amending the Stirling Development Plan to implement its findings.

Stirling (D.C.) Development Plan

Only one Stirling principle of development control, out of 66 general principles, is relevant to the protection of historic items. This principle states;

- 45 Development should not impair the character or nature of buildings or sites of architectural, historical or scientific interest or sites of natural beauty.

Further support is provided in the Metropolitan wide component of the Development Plan and is expressed as a community objective in the following terms:

Objective 17: The preservation of buildings or sites of architectural, historical or scientific interest.

There are many buildings and sites of architectural, historical and scientific interest in Metropolitan Adelaide that warrant preservation. An awareness of their existence is the first stage in preservation and lists are available prepared by statutory bodies and interested organisations.

The Development Plan then, does acknowledge the need for preservation of historically important buildings and sites and it is considered the above principles and objective provide a basis from which to develop relevant local heritage control provisions.

Heritage Supplementary Development Plan

To implement the heritage survey findings as presented, it is necessary for a number of changes to the Development Plan to be made. These are:

- (a) an acknowledgement of individual items and their value by a form of listing. Such listing will enable all principles of development control, including heritage principles to be formally directed to that item;
- (b) the establishment of local heritage areas to express the desired relationship between grouped items and their collective importance;
- (c) the incorporation into the plan of general principles of development control which are necessary to clearly prescribe and introduce the list and the precincts and overcome the deficiencies of the current single principle and objective.

Heritage Development Plan Precedents

(a) Tea Tree Gully

The City of Tea Tree Gully by Supplementary Development Plan in 1982-83 amended the development plan to incorporate the heritage findings of a study undertaken in the Old Tea Tree Gully township area.

To implement the findings, a Tea Tree Gully Township was delineated and a series of precincts and areas defined for heritage, as well as broader town planning purposes established.

A significant Buildings and Sites Table was also incorporated which listed all those items referred to in the township and as illustrated on a Conservation Items map.

This plan utilized the heritage findings as a basis for town planning policy and it is notable that heritage findings are itemised with general planning principles and philosophy. The provision of a list of significant buildings and sites and a plan which locates conservation items are two direct mechanisms potentially useful in Stirling.

(b) Unley

The City of Unley have a Supplementary Development Plan under preparation and shortly to be advertised. This plan is of particular relevance to the Stirling heritage survey. It provides;

- (i) general heritage principles of development control applicable to a list of items and areas;
- (ii) amendment to existing residential zones and incorporation of preservation policy for local heritage areas within those zones;
- (iii) the definition of 'local heritage' areas on a city structure plan and on the zoning maps;
- (iv) a list of local heritage items constructed by their location within zones, property address and Certificate of Title reference.

This approach is of relevance to Stirling because it comprises several heritage areas and involves little change to existing planning policy which might be more quickly and readily accepted by the community and approving authorities.

It is important to note that if the Unley approach is accepted by the Advisory Committee on Planning it may well become a 'model' for future application in Metropolitan Adelaide. Secondly, Unley have requested an amendment to the Development Control Regulations prescribing demolition and alteration to items identified in the supplementary plan as an act which constitutes development and consequently can be controlled pursuant to the Planning Act, 1982.

(c) Bethany

Located within the D.C. of Tanunda, Bethany is designated as an historic settlement, representative of early German settlement in the area. Development is controlled on the basis of conservation and retention of traditional character as support for general planning themes.

(d) Hahndorf

Similarly, Hahndorf's German settlement associations are acknowledged by conservation objectives. The Hahndorf Structure Plan Map MtB/2, like Unley, uses an overlay technique to define the general historic areas. It is noted that it overlaps built up and rural areas. Heritage policies however are mixed with and form an integral part of general town planning.

Examination of Incorporation of Heritage Findings
into existing Stirling Development Plan Structure

It is considered to be a straightforward matter to enlarge upon the general heritage principles of the Stirling plan and to relate those principles to a list of items to be incorporated in the plan. It is also considered desirable that a plan or plans locating the items also be prepared for community reference and development control purposes.

The method of incorporating local heritage areas requires more detailed assessment and the analysis of a number of options. The Stirling area is divided into a greater variety of zones and is affected by wider scope of zone purposes than applies on the plains. It is noted also that the local heritage areas do not necessarily conform conveniently to these established zones.

Local Heritage Areas and Existing Zones

Five local heritage areas or precincts have been identified. An examination of the accompanying development plan, zone maps applicable to these areas indicates the difficulty experienced in overlaying heritage controls in these areas and of defining precise precinct boundaries. The precincts are as follows:

1. Mount Lofty Precinct:

The heritage importance of this area is as follows;

The Mount Lofty area of Crafers is significant as a precinct due to the number of large residences and associated outbuildings (gatehouses, stables, cottages etc.). It is a linear precinct, basically following the line of the Summit Road, with major pockets or groups of buildings of heritage significance. The summer residences represent the lifestyle of the more affluent families of Adelaide, and though badly damaged by the bushfire of Ash Wednesday, 1983, they still provide notable examples of the environment in which these people lived. The most dramatic example of the affluence of Mount Lofty is the main house of "Carminow", in the so-called Scottish Baronial style of architecture, with a lofty tower. Though the rhododendron garden is no longer in existence, the curving drive still gives an indication of the grand character of the "Carminow" Estate. Other large estates include "Mount Lofty House", "Eurilla", "Shurdington", "St. Michael's House" and "Arthur's Seat".

The following is list of all items in the precinct. Adjacent to the item number, 'P' represents an item proposed for the State Register and 'L' an item of Local importance.

Item No.	Item Name	No.	Street
050L	House, "St. Barberie"	9	Blackburn Drive
051L	House, "Fairwood"	16	Blackburn Drive
052L	Gateway, "Shurdington"	2	Blackburn Drive
053L	Cottage, "St. Barberie"	9	Blackburn Drive
054	Gate		Blackburn Drive
248L	"Mount Lofty Lodge"		Mawson Drive
249L	House		Mawson Drive
500L	House, "Pandora"		Shurdington Road
501L	Outhouse, "Shurdington"		Shurdington Road
502L	Stables, "Shurdington"		Shurdington Road
503P	House, "Shurdington"		Shurdington Road
590L	Gate House, "Eurilla"		Summit Road
591L	Garden, "Eurilla"		Summit Road
592L	House, "Eurilla"		Summit Road
593L	House	87	Summit Road
594	Outbuilding, "Mount Lofty House"		Summit Road
595L	Stables, "Mount Lofty House"		Summit Road
596P	House, "Mount Lofty House"		Summit Road
597P	Gate House & Gate, "Carminow"		Summit Road
598P	Stables, "Carminow"		Summit Road

599P	House, "Carminow"		Summit Road
600L	House, "St. Michael's House"		Summit Road
601L	Gate House, "St. Michael's House"		Summit Road
602	Stables, "St. Michael's House"		Summit Road
603L	House, "Arthur's Seat"	103	Summit Road
604L	House, "The Glen"	89	Summit Road
606L	Eurilla Conservation Park - C159		Summit Road
607P	Mount Lofty Botanic Garden		Summit Road
610	Apple House, "Carminow"		Summit Road
611	2nd House, "Arthur Seat"		Summit Road
612L	Coachhouse, "Eurilla"		Summit Road
616P	Flinders Monument		Summit, Mt Lofty
673P	House, "Wonnaminta"		Wonnaminta Drive
674L	Coachhouse, "Wonnaminta"		Wonnaminta Drive
714L	Garden, "Carminow"		Summit Road
715L	Woodcutter's Road, "Carminow"		Summit Road

The accompanying Figure 1 indicates in general terms four identifiable areas or groups of items of mixed state and local significance.

It is noted that three of the areas straddle Summit Road and are partly within the Hills Face Zone and partly within Rural Landscape Zone. (R.L.S.) These areas are administered separately by D.C. Stirling and the S.A. Planning Commission (S.A.P.C.) It is noted that the Hills Face Zone is administered stringently by the S.A.P.C. and that the provisions of the R.L.S. contemplate continued farming and horticulture. Both zones then are not likely to be affected by significant development pressure.

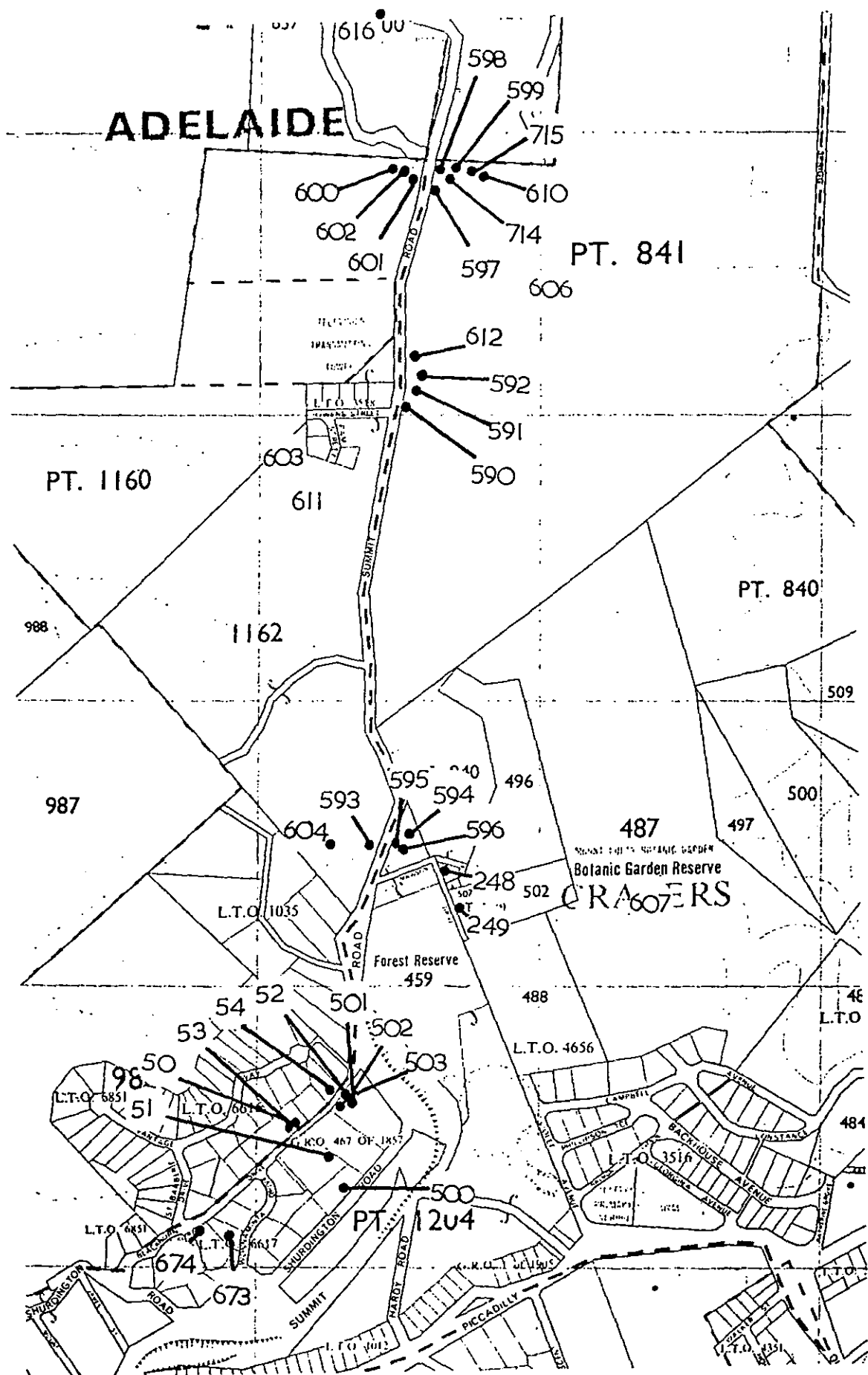
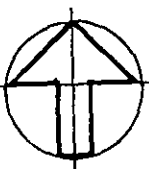


Figure N° 1.

MOUNT LOFTY PRECINCT

scale: 1 : 10.000



2. Ayers Hill Road Precinct:

The importance of this precinct is described as follows;

The proposed precinct around Ayers Hill Road, Waverley Ridge Road and Laurel Road, divided into separate sections, is an area of quiet residential character. This pleasant district with tree lined streets, and with houses set in well maintained gardens, demonstrates that harmony between buildings, 'English' gardens and the natural environment can be achieved. There is a variety of styles of houses such as "St. Vigeans", "Kil Lel" and "Kinclaven", set in equally large gardens, to the charm and comparative simplicity of "Spottiswoode" and "Five Oaks". The main house at "Bythorn" in Ayers Hill Road demonstrates the Gothic Revival period of architecture, and, because of its uniqueness, can be regarded as one architectural highlight of the area. Historically, the precinct stands with the Mount Lofty Precinct as representing the affluence of many Adelaide families: much of the building was stimulated by the arrival in 1883 of the Hills Railway, which lies just to the south. The heritage of the area consists not only of the houses of varying periods and styles, but of the whole ambience of the precinct, and it is this unspoilt residential character that should be maintained without the intrusion of commercial and industrial activities.

The following is list of all items in the precinct. Adjacent to the item number, 'P' represents an item proposed for the State Register; 'L' an item of Local importance and 'S' represents an item on the State Register.

Item No.	Item Name	No.	Street
029P	House, "Spottiswoode"	12	Ayers Hill Road
030L	House		Ayers Hill Road
031L	School House, "St. Catherine's"	22	Ayers Hill Road
032P	House, "Bythorn"	26	Ayers Hill Road
033L	House, "Thorpe"	1	Ayers Hill Road
034	Stables, "Thorpe"	1	Ayers Hill Road
035	House, "Hillend"	17	Ayers Hill Road
036	House, "Akaroa"	21	Ayers Hill Road
037L	House, "Karrawatoo"	25	Ayers Hill Road
038L	House, "The Lodge"	13	Ayers Hill Road
039	House, "Birlane"	29	Ayers Hill Road
040	House	39	Ayers Hill Road
041P	House, "Olivet House"	46	Ayers Hill Road
042	House, "Oak Lodge"		Ayers Hill Road
198S	House	8	Laurel Road

199S	Garden, "St. Vigean's"	17	Laurel Road
200S	House, Laurel Lodge"	15	Laurel Road
201S	House, "St. Vigean's"	17	Laurel Road
608	House		Summit Road
609L	House		Summit Road
652L	House, "Gurrawarra"	21	Waverley Ridge Rd
653L	House, "Evesham"	27	Waverley Ridge Rd
654	House	40	Waverley Ridge Rd
655L	House, "Kinclaven"	60	Waverley Ridge Rd
656L	House, "Kil Lel"	50	Waverley Ridge Rd
657L	House, "Five Oaks"	48	Waverley Ridge Rd
658L	House, "The Chestnuts"	46	Waverley Ridge Rd
659L	House	32	Waverley Ridge Rd
660L	The Knoll Conservation Park		Waverley Ridge Rd
661	House, "Unkerlara"	45	Waverley Ridge Rd
662L	House, "Cranbrook"	37	Waverley Ridge Rd
663P	House, "Broadlees"	51	Waverley Ridge Rd
664P	Garden, "Broadlees"	51	Waverley Ridge Rd
665L	Outbuilding, "Kinclaven"	60	Waverley Ridge Rd
666	Coachhouse, "Kinclaven"	62	Waverley Ridge Rd
717L	Gum Tree		Waverley Ridge Rd

This area encompasses properties fronting Ayers Hill Road and Waverley Ridge Road in two separate precincts but considered to represent a unified or distinct area. The majority of these areas are located in the Country Living zones (CL) with portion in the Waverley Ridge Road area within a Rural Landscape zone (RLS). The CL zone anticipates continued occupation for low density residential purposes but it would appear quite possible that further land division will occur in the future, resulting in encroachment of contemporary dwellings and possible loss of stately residential character.

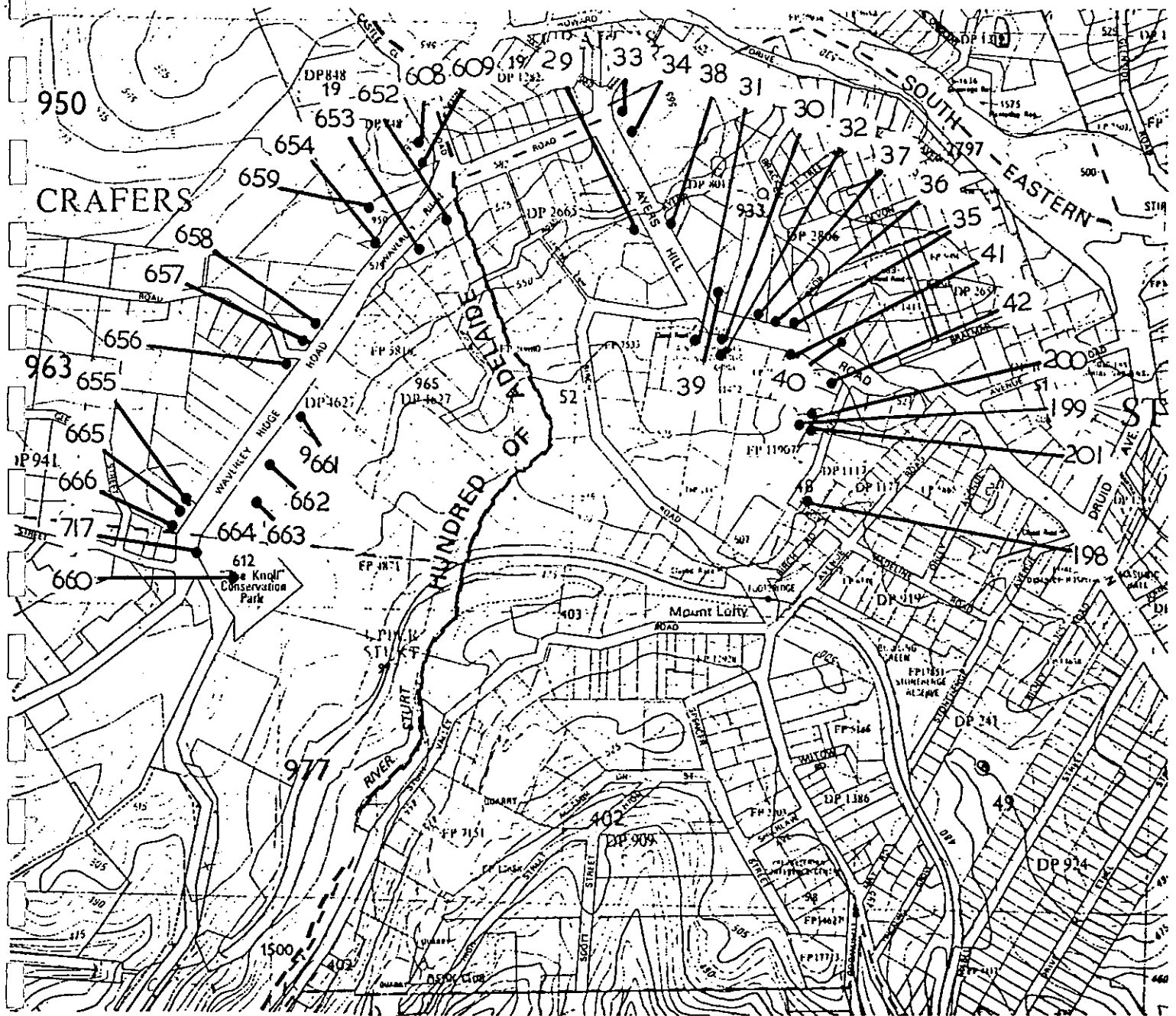
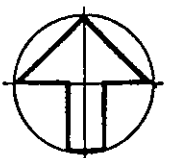


Figure 2

AYERS HILL RD. PRECINCT.

scale 1:10,000



3. Mylor Precinct:

Heritage importance is as follows;

Unlike the other four proposed heritage precincts, this precinct contains no items considered worthy of recommendation as of State heritage significance. However, the essential character of Mylor along Strathalbyn Road is that of a 'service centre' to the surrounding district, with a Post Office, grain store, general store/deli, Institute, former baker, school, and so on. These buildings are aligned along the west side of the road creating a linear boundary or edge and face the Aldgate Creek beyond the river flats. One item which is sited opposite this 'barrier' is the Old Bootmakers Shop. This random rubble building is indicative of a humbler period, and it is difficult to believe that both a shop and residence were contained within so small a building. Many of the buildings in this precinct support the semi-rural character of this general region of the Stirling Council District. The Cooper's Grain Store in particular provides a service to the surrounding land owners and farmers, from a building which at first sight suggests that little has changed since the late nineteenth century when the town was founded for the 'blockers'.

The following is list of all items in the precinct. Adjacent to the item number, 'P' represents an item proposed for the State Register and 'L' an item of Local importance.

Item No.	Item Name	No.	Street
139	Outbuilding		First Street
140L	Mylor Uniting Church	Lots 18 & 21	First Street
544L	Old Bootmaker's Shop		Strathalbyn Road
545L	Mylor School		Strathalbyn Road
546L	Mylor Senior Citizen's Centre	Lots 23 & 30	Strathalbyn Road
547L	Cooper's Grain Store	Lot 55	Strathalbyn Road
548L	Post Office	Lot 63	Strathalbyn Road
549	House	Lot 16	Strathalbyn Road
550L	W.W.I. & W.W.II Monument		Strathalbyn Road
551L	House, "Blythe"		Strathalbyn Road
552L	House		Strathalbyn Road
553L	Bakehouse		Strathalbyn Road
554	Outbuilding		Strathalbyn Road
555	Cottage, "Rose Cottage"		Strathalbyn Road
556L	Mylor Delicatessen		Strathalbyn Road
557	House	76 (?)	Strathalbyn Road
558	House	78 (?)	Strathalbyn Road

563	House	Strathalbyn Road
564L	House, "Oak Leaves"	Strathalbyn Road
670	House	West Street

The above heritage conclusions and the distribution of items largely within the Country Township zone (CT) suggest the possibility of creating, through planning policy, a small heritage township.

The existing CT zoning and surrounding Special Use zone (SU) provides a convenient basis for amendment to the development plan should the above approach be considered desirable. Given that the heritage consultants advise that no single building is particularly significant, it is the character of the settlement which requires to be determined and promoted. An objective developed on the following lines may be appropriate:

Objective: Protection of the Mylor settlement through conservation of the traditional main street service centre settlement pattern and sympathetic restoration and renovation of existing older stone buildings and cottages, to maintain a village character.

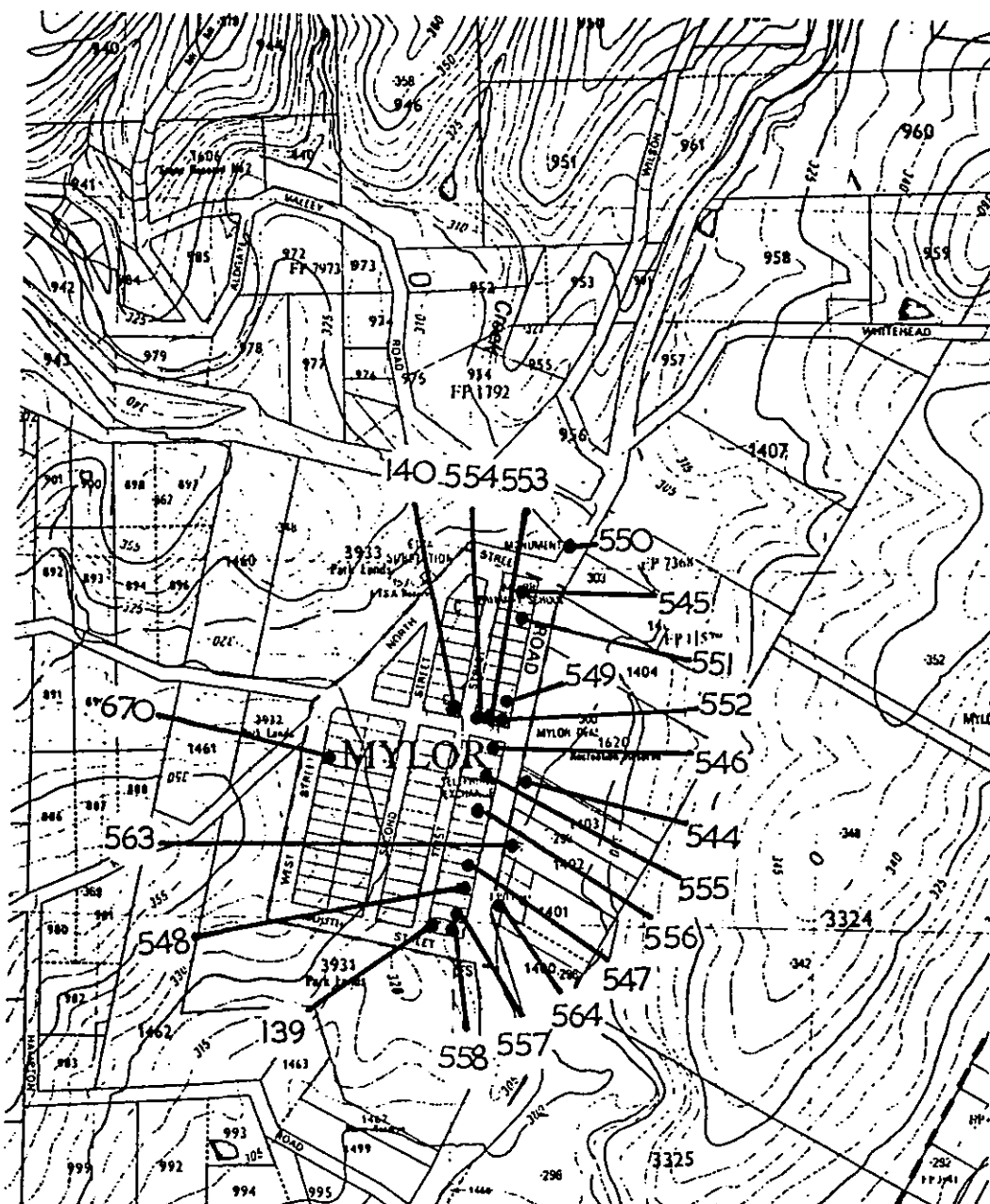
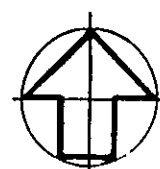


Figure N° 3
MYLOR PRECINCT
scale: 1:10,000



4. Bridgewater Mill Precinct:

Heritage importance is as follows;

The proposed heritage items scattered through this precinct illustrate the prosperity of milling in the Bridgewater area, which was reflected most notably by the establishment of the Bridgewater Mill by John Dunn in 1859-1860. The precinct has a core area comprising the Mill itself, a small outbuilding, a chimney and dam embankment. Within the outer 'circle' are items that relate to the Mill's operation, such as Mill Cottage, and others that have been established or greatly expanded as a result of the prosperity and town development that surrounded the Mill e.g. the Institute and Hotel.

Historically the Bridgewater Mill represents a period when this region was one of the chief wheat growing areas of the colony of South Australia.

Of particular note is the lack of intrusive modern architecture within the defined boundaries of the local heritage precinct - Mount Barker Road, Bridgewater-Carey Gully Road and the railway line.

The following is list of all items in the precinct. Adjacent to the item number, 'P' represents an item proposed for the State Register and 'L' an item of Local importance.

Item No.	Item Name	No.	Street
071L	Bridgewater Institute		Bridgewater-Carey Gully Rd
072L	C.F.S. Ladies Aux. Shop		Bridgewater-Carey Gully Rd
073L	Steam Train Turntable		Bridgewater-Carey Gully Rd
074	Monument		Bridgewater-Carey Gully Rd
280L	House	1	Mill Road
328L	Bridgewater Inn/Hotel		Mount Barker Road
329S	Bridgewater Mill	389	Mount Barker Road
331L	Cottage	395	Mount Barker Road
332L	Bridgewater Fountain		Mount Barker Road
338L	House, "Clarinda Cottage"	384	Mount Barker Road
345L	Cottage	395	Mount Barker Road
346P	Outbuilding, Bridgewater Mill		Mount Barker Road
347P	Chimney, Bridgewater Mill		Mount Barker Road
348P	Embankment, Bridgewater Mill		Mount Barker Road

The distribution of items in this area is compact, however it straddles Country Living and Shopping Zones. It is generally bounded by Mount Barker Road to the south and the railway to the north, and is unaffected by recent unsympathetic development.

This precinct requires re-assessment in broad planning terms to acknowledge the areas' heritage importance and the creation of a more comprehensive Bridgewater centre and broader principles of development control. It should not be established as a heritage precinct in its own right, but the Bridgewater centre should be reviewed and possibly a heritage objective incorporated (amongst general centre planning policy) in the following form:

Objective: Conservation of listed state and local heritage items to protect and enhance the centres character developed from the older buildings associations with the Bridgewater Mill and the early prosperity of the settlement.

5. Aldgate Village Precinct:

Heritage importance is as follows;

The essential character of this precinct is that of a 'village', even of an 'English village', this despite the inclusion of modern architecture. There are basically three elements to this precinct:

a) Aldgate Railway Station

This area consists of items related to railway expansion through the Adelaide Hills, including the main station building, goods shed, railway worker's cottages and bridges. The Aldgate Station was critical to the development of the Aldgate township and its surroundings. Aldgate was the first terminus (1883) of a line which eventually linked Adelaide with Melbourne. The well preserved collection of railway items on a major line are proposed as of State heritage significance.

b) Town Centre

The section of Mount Barker Road from the Railway bridge to the intersection of Kingsland and Strathalbyn Roads provides items of heritage value related to Aldgate being a commercial centre in the Adelaide Hills. With its variety of shops along Mount Barker Road, the Aldgate Pump Hotel and the Arts and Crafts Shop, this element of the Aldgate Precinct contributes strongly to a 'village' atmosphere within the area.

c) Residential Section

The tree lined streets around and to the south of Mount Barker Road provide the third element to the 'village' character of the precinct. The quiet residential area has a similar ambience to that of the Ayers Hill Road Precinct, but the architecture is generally less grand. The medium sized houses, often built by fairly affluent people who worked in Adelaide and commuted by train, are set within leafy gardens and provide a pleasant atmosphere without the intrusion of commercial or industrial activities (with the exception of train noises).

The three elements of this precinct are essentially different, but they combine to make an attractive 'Hills Village'. It is acknowledged that modern shopping facilities have been established within the Town Centre, but all future development should be compatible and sympathetic to the heritage value of the surrounding area.

The following is list of all items in the precinct. Adjacent to the item number, 'P' represents an item proposed for the State Register and 'L' an item of Local importance.

Item No.	Item Name	No.	Street
012L	Church of the Ascension	2	Arkaba Road
124	Cottage		Euston Road
125P	Aldgate Railway Station		Euston Road
126P	Goods Shed, Aldgate Station		Euston Road
129	C.A.F.H. Centre		Fenchurch Road
130	House, "Karinya"	22	Fenchurch Road
131	House	18	Fenchurch Road
132L	House, "Coololi(e)"	14	Fenchurch Road
133L	House, "Spring Song"	8	Fenchurch Road
134L	Garden, "Stangate House"	Lts 13-19	Fenchurch Road
135L	National Trust Museum	Lts 13-19	Fenchurch Road
136	House	13	Fenchurch Road
184P	Railway Bridge		Kemp Road
185L	Aldgate War Memorial and Park		Kemp Road
186P	Cottage		Kemp Road
187L	House	1	Kent Road
190L	Aldgate Uniting Church	25	Kingsland Road
191	House	22	Kingsland Road
192L	House, "Montana"	24	Kingsland Road
316L	Water Pump		Mount Barker Rd
317P	Aldgate Pump Hotel		Mount Barker Rd
321L	Cottage, attached to Aldgate Pump Hotel		Mount Barker Rd
326L	Railway Cottages	188	Mount Barker Rd
327P	Railway Bridge		Mount Barker Rd
533P	Arts and Crafts Shop		Strathalbyn Rd
695L	House, "Teffont"		Euston Road
707L	Aldgate Shops		Mount Barker Rd
708L	Gardens, opposite shops		Mount Barker Rd

The historical description emphasizes the village character of Aldgate and with items in the Aldgate railway station, the main street and surrounding residential areas. Aldgate is an important local shopping centre and its character is valued by local residents. It is considered that a comprehensive re-assessment of Aldgate centre is required in conjunction with broader planning issues. The complexity of recognized and needed development objectives in this area does not lend itself to heritage precinct designation. Like Bridgewater, a special objective and possibly principles of development control should be incorporated into a centre review. The objective may take the following form from the three Aldgate Village components.

Objective: Conservation of areas and items listed and retention of the village character of Aldgate in terms of protection of:

- (a) the Aldgate Railway Station group;**
- (b) the village atmosphere of the main street;**
- (c) the treelined streets and quality of older housing adjacent to the centre.**

RECOMMENDATIONS

At this stage a favoured approach to implement the heritage study findings is to prepare a Supplementary Development Plan which:

- (a) Expands upon general objectives and principles of development control for heritage items as follows. These are based on those recommended by the Heritage Conservation Branch.

Stirling Objective: Conservation of areas and listed items of cultural and local significance in terms of their aesthetic, historic, scientific, architectural and social value.

Proposals: It is proposed to strongly encourage the preservation of all items as contained on the Heritage List Table Sti/.... and to refer to this list in conjunction with all development control matters.

Principles of Development Control . Development in close proximity to listed items of heritage value as contained in Table Sti/.... should not adversely affect such items and wherever possible complement them, and not visually detract from, or otherwise adversely impact on them.

- . Uses for and development of, buildings or structures of heritage value should be compatible with maintaining and conserving that value.

- (b) Incorporates a list of items to which the general principles are to be directed and a map showing the distribution of those items throughout the Council area.

- (c) Incorporates new plans defining, in general terms only, local heritage areas defining in broad terms each area on one map or an overlay on the zone maps by an appropriate shading to indicate the heritage designation. These alternatives should be discussed with the Department of Environment and Planning.

- (d) Introduces, in addition to the general principles, one written policy to describe the intentions for preservation and/or character in the defined local heritage areas in the terms of the following examples.

- . Development of sites, building structures or items within a local heritage areas as shown on Map Sti/.... should be compatible with the existing character of the area or streetscape in its form, siting, design and materials.

or

Buildings erected, added to, or altered in any part of a local ...(name of zone)... heritage area shown on Maps Sti/...

- (a) should not impair or degrade the physical historic character of the locality or particular buildings or structures of local heritage value within the locality;
- (b) should be of scale and form similar to existing buildings of historic significance within the locality. Particular attention should be given to complementing the forms of the historic buildings and structures in the locality;
- (c) should be in a style similar to existing buildings of historic significance with respect to their form and appearance;
- (d) in proximity to buildings of historic character, should be constructed of materials which are in visual harmony with materials used in those buildings of historic character;
- (e) should be designed and sited as to avoid the removal, topping or pruning of significant mature trees.

This approach is very simple and can be quickly implemented by a single local heritage supplementary development plan, without confusion to existing policy and zones. The overlaying of heritage policies into an existing area structure has precedent in the State Development Plan.

Subsequently it would be desirable for Bridgewater and Aldgate to be established as special centre zones where comprehensive planning policy can be expressed along with heritage objectives. The manner in which integration should occur is beyond the terms of this study.

EDUCATION AND PROMOTION

Demolition Controls

The highest category heritage listing is the State Register. Items on the State Register are protected by the Heritage Act, 1978-80. Items listed on the State Register should be subject to demolition control, although in recent times there have been examples of listed buildings being demolished, eg. A Division Yatala. Development control under the Heritage Act, 1978-80 should take precedence over other controls. The logical outcome of this argument is that all heritage items warranting some form of demolition control should be nominated for the State Register.

Such items represent a small percentage of the total number of heritage items in Stirling for which a softer option is needed. The majority of items have been labelled "local". It is recommended that alteration, additions to, or demolition of local items be subject to consent, thus providing an opportunity for education and persuasion of property owners as part of a long term plan to increase awareness of heritage and to encourage community support for the protection of all Local heritage items. Placing a higher value on heritage items has been the long term effect of increased community awareness of heritage, eg. as reflected in property values. This kind of incentive through education, has the greatest potential for success in the long term for local heritage items.

In this respect it is recommended that all local items, of which there are 230, be constituted in a Table in the Development Plan as previously recommended, and Third Schedule amendments to the Development Control Regulations be made to provide that demolition or alteration of these items constitute development and therefore, within the control and consent of the District Council of Stirling.

Supplementary Development Plan

Preparation of a Supplementary Development Plan (Heritage) will contribute to the education and promotion of heritage in Stirling, particularly through the public meetings held as part of the process. Publication of a pamphlet is recommended in conjunction with the Supplementary Development Plan, particularly in relation to Heritage Precincts and objectives and principles of development control. The brochure should include maps of local heritage areas and of the general distribution of items in the district.

Resource material and copies of the Study report should be made available to the public through the Coventry Memorial Library.

A display of items proposed and recommended for the State Register should be held in an appropriate public space.

Copies of the complete field notes in a separate volume, will be lodged through Council with the Mount Lofty Historical Society and the Heritage Conservation Branch for access by future researchers.

SELECTED REFERENCES

- S.A. State Development Plan - Stirling (D.C.)
 - Tanunda (D.C.)
 - Mount Barker (D.C.)
 - Tea Tree Gully (City)

Heritage Act, 1978-80

Planning Act, 1982

Regulations under the Planning Act, 1982

City of Unley, Draft Supplementary Development Plan

CHAPTER THREE: STATE ITEMS

Summary of State Items, including Item Identification Sheets. State Items include all Items currently on the State Heritage Register and those proposed for the State Heritage Register by this Study.

In the following Item Identification Sheets the term 'District' (with a capital letter) refers to the Stirling Council District.

The abbreviation 'M.L.D.H.S.' stands for 'Mount Lofty Districts Historical Society'.

'Stirling District Heritage Survey' refers to the heritage survey undertaken prior to this study by the Stirling District Council.

The letters adjacent to Item numbers on the summary sheets signify the following:

- S Items already on the State Register
- P Items proposed by this study for the State Register
- L "Local A" items, considered to be of high local significance

STIRLING - STATE ITEMS

ITEM NO.	ITEM NAME	No.	Street
004P	House, "Raywood"		Arbury Park Road
029P	House, "Spottiswoode"	12	Ayers Hill Road
032P	House, "Bythorn"	26	Ayers Hill Road
041P	House, "Olivet House"	46	Ayers Hill Road
047P	House, "Pine Hill"	32	Birch Road
090P	House, "Paxlease"		Cox Creek Road
095P	House, "Yantaringa"	45	Cricklewood Road
120P	Church of the Epiphany		Epiphany Place
125P	Aldgate Railway Station		Euston Road
126P	Goods Shed, Aldgate Station		Euston Road
144P	Cottage, "The Chestnuts"		Foxhill Road
152P	House and Garden	12	Glenside Road
184P	Railway Bridge		Kemp Road
186P	Cottage		Kemp Road
198S	House	8	Laurel Road
199S	Garden, "St. Vigean's"	17	Laurel Road
200S	House, "Laurel Lodge"	15	Laurel Road
201S	House, "St. Vigean's"	17	Laurel Road
210P	House, "Morden"	1	Longwood Road
240P	Crafer's Institute		Main Street
260P	House	106	Milan Terrace
262P	Lodge	106	Milan Terrace
280P	House	1	Mill Road
287P	House and Shop	129	Mount Barker Road
299P	Chinese Restaurant	143	Mount Barker Road
300P	Uniting Church		Mount Barker Road
298P	Marbury School	158-60	Mount Barker Road
299P	School Building, Marbury	158-60	Mount Barker Road
300P	School Building, Marbury	158-60	Mount Barker Road
301P	Garden, "Wairoa"	158-60	Mount Barker Road
302P	School Building, Marbury	158	Mount Barker Road
307P	Aldgate Pump Hotel		Mount Barker Road
307P	Railway Bridge		Mount Barker Road
329S	Bridgewater Mill	389	Mount Barker Road
336P	Outbuilding, Bridgewater Mill		Mount Barker Road
337P	Chimney, Bridgewater Mill		Mount Barker Road
348P	Embankment, Bridgewater Mill		Mount Barker Road
358P	Engelbrecht Reserve		Mountford Avenue
359P	House, "Nara"	2	Nara Road
366P	House	35	Old CareyGully Rd
367P	Garden, "Glenalta"	35	Old CareyGully Rd
368P	Stables, "Glenalta"	35	Old CareyGully Rd
369P	House, "Glenalta"	35	Old CareyGully Rd
378P	Mount Lofty Uniting Church	3	Orley Avenue
381P	Church, Our Lady of the Rosary	135	Old Mt. Barker Rd
384P	Mount Lofty C.F.S.	116	Old Mt. Barker Rd
343P	House, "Forest Lodge"	Pt Lot 94	Pine Street
344P	Shed, "Forest Lodge"	Pt Lot 8	Pine Street
355P	Garden, "Forest Lodge"	Pt Lot 8	Pine Street
356P	Cottage, "Forest Lodge"		Pine Street
303P	House, "Shurdington"		Shurdington Road
395S	Conservatory, "Beechwood"	36	Snows Road
395S	Garden, "Beechwood"	36	Snows Road
333P	Arts & Crafts Shop		Strathalbyn Road
371P	Mount Lofty Railway Station		Sturt Valley Road
399P	Garden, "Panmure"	32	Sturt Valley Road
396P	House, "Mount Lofty House"		Summit Road
397P	Gate House & Gate, "Carminow"		Summit Road
398P	Stables, "Carminow"		Summit Road

STIRLING - STATE ITEMS

ITEM NO.	ITEM NAME	No.	Street
39P	House, "Carminow"		Summit Road
55P	Cleland Conservation Park (Part of)		Summit Road
607P	Mount Lofty Botanic Garden		Summit Road
16P	Flinders Monument		Summit, Mt Lofty
34P	Belair Recreation Park - (Part of)		Upper Sturt Road
663P	House, "Broadlees"	51	Waverley Ridge Rd
664P	Garden, "Broadlees"	51	Waverley Ridge Rd
73P	House, "Wonnaminta"		Wonnaminta Drive

South Australian
Heritage Act 1978-80:

STIRLING
HERITAGE SURVEY:

ITEM NO.: 004 Zone: SU Heritage Zone:

ITEM NAME: House, "Raywood"
Former or Other Names: "Arbury Park"

LOCATION: C/T No.: 105600/ Type of Item: 0302
Town: Bridgewater 0514
No.: Street: Arbury Park Road
Section No.: 515
Hundred: Onkaparinga A.M.G. Ref. Z: N:
Assessment No.: 2-1151-006 E:

DESCRIPTION: CURRENT STATUS:
Date: 1934-35 State Heritage List:
Historical Period: 1928-1945 National Estate:
Historical Theme: 2.1 National Trust:
Architect: F. Kenneth Milne
Builder: W. Essery and Sons. CONDITION: Good

STATEMENT OF HERITAGE SIGNIFICANCE:

Architectural:

Two storey large Georgian house. Stone walls with a hipped and gabled clad roof. Multi-paned double hung windows with stone surrounds with keystones. Fan-lights and side-lights to front door with timber carved mullions. House features pediment and shutters to front windows.

Historical:

Sir Alexander Russell Downer, M.H.R. (1949-64), Minister for Immigration, Australian High Commissioner in the U.K. (1964-72), commissioned a tribute to English Georgian country houses. In 1964, when the Freeway was planned to cut across the property, he sold to the Education Dept.

Heritage Significance Recommendation: State

REFERENCES:

Written: Beames & Whitehill: "Some Historic Gardens in South Australia"
pp. 81-85
C.D. Redding: "Raywood...Arbury Park" (pamph. M.L.D.H.S. Archive
76-6)

Verbal:

PHOTOGRAPHS:

Film/Neg.:
Film No : 24/11
Slide No : 24/7

Archival No:

DANVERS ARCHITECTS:
Date: 1985



South Australian
Heritage Act 1978-80:

STIRLING
HERITAGE SURVEY:

ITEM NO.: 029 Zone: CL Heritage Zone: 2

ITEM NAME: House, "Spottiswoode"
Former or Other Names:

LOCATION: C/T No.: 4110/454 Type of Item: 0302
Town: Stirling
No.: 12 Street: Ayers Hill Road
Section No.:
Hundred: Noarlunga A.M.G. Ref. Z: N:
Assessment No.: 1-0963-001 E:

DESCRIPTION:
Date: c.1884
Historical Period: 1884-1913
Historical Theme: 2.2, 4.10
Architect:
Builder:

CURRENT STATUS:
State Heritage List:
National Estate:
National Trust:

CONDITION: Good

STATEMENT OF HERITAGE SIGNIFICANCE:

Architectural:

Painted timber weatherboard; corrugated galvanized iron hipped roof and verandah. Verandah extending into a side lean-to, partly enclosed. Double hung sash windows with decorative architrave over front window. Outhouses containing laundry and bathrooms. Assymetrical double-fronted house set in an attractive garden.

Historical:

One of South Australia's comparatively few historic timber buildings, with weatherboards of New Zealand kauri. Built by R.K. Spotswood; has remained in his family. He built a number of other houses in Ayers Hill Road as speculations (see "Hillend", "Akaroa" "Karrawatoo").

Heritage Significance Recommendation: State

REFERENCES:

Written: National Trust File 3384, quoting "Building Architecture" Nov.-Dec. 1982

Verbal: Wilmot Smith

PHOTOGRAPHS:

Film/Neg.:
Film No : 23/5, 15
Slide No : 23/4, 14

Archival No: B35420-35424
(c.1896-1911)

DANVERS ARCHITECTS:

Date: 1985



South Australian
Heritage Act 1978-80:

STIRLING
HERITAGE SURVEY:

ITEM NO.: 032 Zone: CL Heritage Zone: 2

ITEM NAME: House, "Bythorn"
Former or Other Names: "Bythorne"/"Byethorne"

LOCATION: C/T No.: 4166/181 Type of Item: 0302, 0505, 0705
Town: Stirling
No.: 26 Street: Ayers Hill Road
Section No.:
Hundred: Noarlunga A.M.G. Ref. Z: N:
Assessment No.: 1-0919-097 E:

DESCRIPTION:
Date: 1880's?
Historical Period: 1884-1913
Historical Theme: 2.5, 2.6, 2.7
Architect:
Builder:

CURRENT STATUS:
State Heritage List: Identified
National Estate:
National Trust:

CONDITION: Good

STATEMENT OF HERITAGE SIGNIFICANCE:

Architectural:

Two storey large residence. Random coursed stone walls with stone quoins and a stone string course. Corrugated galvanised iron hipped and gabled roof featuring dormer windows. Cast iron lace-work to verandah. Portico featuring pointed arch. Stone chimneys. Louvred ventilators to attic space.

Historical:

Formerly owned by the George Milne family, distillers. The Dominican Sisters took up residence in 1947 and began a school. They built a large building behind the older mansion, in a sympathetic style. There is a partially reconstructed cottage to the west side.

Heritage Significance Recommendation: State

REFERENCES:

Written: "Saint Catherine's" (pamphlet)

Verbal: Caroline Harry
Greg Simon

PHOTOGRAPHS:

Film/Neg.:
Film No : 23/7, 17
Slide No : 23/6, 16
Archival No: B15677 (c.1890's)
B37955 (c.1914)

DANVERS ARCHITECTS:
Date: 1985



South Australian
Heritage Act 1978-80:

STIRLING
HERITAGE SURVEY:

ITEM NO.: 041 Zone: CL Heritage Zone: 2

ITEM NAME: House, "Olivet House"
Former or Other Names: "Wauchenappe"

LOCATION: C/T No.: Type of Item: 0421, 0302, 0905, 0999
Town: Stirling
No.: 46 Street: Ayers Hill Road
Section No.:
Hundred: Noarlunga A.M.G. Ref. Z: N:
Assessment No.: E:

DESCRIPTION:
Date:
Historical Period:
Historical Theme: 2.7, 4.6
Architect:
Builder:

CURRENT STATUS:
State Heritage List:
National Estate:
National Trust:

CONDITION: Good

STATEMENT OF HERITAGE SIGNIFICANCE:

Architectural:

Large Queen Anne style house. Brick walls with freestone quoins. Multi-gabled with dormer windows. Complex plan. Red tiled roof with complex brick chimneys. Gables featuring half timbered effect with plaster infill. Double hung windows and doors and windows featuring geometric lead-light. Mosaic tile verandah floor. Ornate turned timber verandah posts, white painted. Timber finials. Brick detailing under eaves. House features turret and garden gazebo.

Historical:

Built by Edward Hawker. About 1914-25 it was a 'high class' guest house.

Heritage Significance Recommendation: State

REFERENCES:

Written: E.S. Booth: MS notes (M.L.D.H.S. Archive 215-1)

Verbal: Edgar Preece

PHOTOGRAPHS:

Film/Neg.:

Film No : 3/18
Slide No : 3/14

Archival No:

DANVERS ARCHITECTS:

Date: 1985



South Australian
Heritage Act 1978-80:

STIRLING
HERITAGE SURVEY:

ITEM NO.: 047 Zone: RLS Heritage Zone:

ITEM NAME: House, "Pine Hill"
Former or Other Names:

LOCATION: C/T No.: 1169/110 Type of Item: 0302
Town: Stirling
No.: 32 Street: Birch Road
Section No.:
Hundred: Noarlunga A.M.G. Ref. Z: N:
Assessment No.: 1-0941-036 E:

DESCRIPTION:
Date: c. 1890
Historical Period: 1884-1913
Historical Theme: 2.1, 2.7
Architect: F.W. Dancker
Builder:

CURRENT STATUS:
State Heritage List:
National Estate:
National Trust:

CONDITION: Good

STATEMENT OF HERITAGE SIGNIFICANCE:

Architectural:

Red brick walls. Multi-gabled tiled roof with terra-cotta window ornaments and decorative courses to gables. Gables with half timbered effect and plaster infill. Double hung sash windows with tiled hoods and geometric leadlighting. Decoration includes carved timber posts, terra-cotta chimney pots and mosaic tile verandah.

Historical:

Built by Francis Joseph Fisher, in whose family it has remained. The garden was planned by Mrs Fisher and laid out by Noble, a local gardener. The Marseilles tiles were added in the late 1890's, to replace galvanised iron.

Heritage Significance Recommendation: State

REFERENCES:

Written: Stirling District Heritage Survey

Verbal: Mr Justice and Mrs F.R. Fisher

PHOTOGRAPHS:

Film/Neg.:

Film No : 2/3,4
Slide No : 2/2,3

Archival No:

DANVERS ARCHITECTS:
Date: 1985



South Australian
Heritage Act 1978-80:

STIRLING
HERITAGE SURVEY:

ITEM NO.: 090 Zone: CL Heritage Zone:

ITEM NAME: House, "Paxlease"
Former or Other Names: Crafers Primary School

LOCATION: C/T No.: 4186/836 Type of Item: 0302, 0504, 0502
Town: Crafers
No.: Street: Cox Creek Road
Section No.:
Hundred: Onkaparinga A.M.G. Ref. Z: N:
Assessment No.: 2-1815-009 E:

DESCRIPTION: CURRENT STATUS:
Date: 1868 State Heritage List:
Historical Period: 1852-1883 National Estate: Nominated
Historical Theme: 2.4, 2.6 National Trust: Classified
Architect:
Builder: CONDITION: Good

STATEMENT OF HERITAGE SIGNIFICANCE:

Architectural:

School: Random rubble and coursed stone walls with cement rendered quoins and hipped roof with gable over entrance clad with corrugated galvanised iron. Double hung sash windows. Ventilator to centre of roof with asbestos lean-to at rear. House: Random coursed stone walls with hipped roof with verandah clad with corrugated galvanised iron. Double hung sash windows and brick chimney.

Historical:

After a local row about where a school should be built, the Board of Educn. agreed to help build two, one at Stirling E. and one at Crafers. The latter had extensions completed in 1887 by local builder Burnett. Head teacher from school's opening till 1884 was Edward Smith. After a new school was opened on the Piccadilly Road, the old one was leased by the Girl Guides Association in the early 1930's. During World War II it was used to billet troops; then was bought outright by the Guides.

Heritage Significance Recommendation: State

REFERENCES:

Written: K. Graham: "Crafers Primary. The Story of a School" pp. 6, 10, 11, 31

Verbal:

PHOTOGRAPHS:

Film/Neg.:
Film No : 9/19
Slide No : 9/2

Archival No:

DANVERS ARCHITECTS:
Date: 1985



South Australian
Heritage Act 1978-80:

STIRLING
HERITAGE SURVEY:

ITEM NO.: 095 Zone: RF Heritage Zone:

ITEM NAME: House, "Yantaringa"
Former or Other Names:

LOCATION: C/T No.: 4183/53 Type of Item: 0302
Town: Aldgate
No.: 45 Street: Cricklewood Road
Section No.:
Hundred: Noarlunga A.M.G. Ref. Z: N:
Assessment No.: 4-2418-029 E:

DESCRIPTION:
Date: 1883
Historical Period: 1852-1884
Historical Theme: 2.1
Architect: W.C. Torode
Builder: W.C. Torode

CURRENT STATUS:
State Heritage List:
National Estate:
National Trust:

CONDITION: Good

STATEMENT OF HERITAGE SIGNIFICANCE:

Architectural:

Random coursed stone walls. Hipped and gable ended roof with raked verandah clad with corrugated galvanised iron. Rusticated quoins to double hung sash windows. Terra cotta tiled hoods to windows. Half timbered effect to gable ends. Outbuilding near house, now used as garden shed.

Historical:

Walter Charles Torode (1858-1938), innovative builder and designer, did his best known building work in Adelaide, such as the Stock Exchange, the Elder Conservatorium, the Lady Chapel and spires of St. Peter's Cathedral. He lived at "Yantaringa" 1883-1904 and built many summer residences in the Hills, the Stirling Institute and other buildings. He operated the fine freestone quarry at the cnr. of Pine St. and Milan Tce. He was a stalwart of the Mt. Lofty Congregational Church.

Heritage Significance Recommendation: State

REFERENCES:

Written: Norman Torode quoted in M.L.D.H.S. Newsletter Nov. 1982
Tom Dyster: "The Church with the Lych Gate" pp. 11-15, 26-28, 31-34
W.C. Torode: "Recollections of Incidents..." S.A.A. D. 3232(L)

Verbal:

PHOTOGRAPHS:

Film/Neg.:
Film No : 7/34
Slide No : 7/33

Archival No:

DANVERS ARCHITECTS:
Date: 1985



South Australian
Heritage Act 1978-80:

STIRLING
HERITAGE SURVEY:

ITEM NO.: 120 Zone: CL Heritage Zone:

ITEM NAME: Church of the Epiphany
Former or Other Names:

LOCATION: C/T No.: 122/166 Type of Item: 0703
Town: Crafers
No.: Street: Epiphany Place
Section No.:
Hundred: Onkaparinga A.M.G. Ref. Z: N:
Assessment No.: 2-1775-000 E:

DESCRIPTION: CURRENT STATUS:
Date: 1878-99 State Heritage List:
Historical Period: 1852-1883 National Estate:
Historical Theme: 2.5 National Trust:
Architect: W. McMinn (1878)
Builder: CONDITION: Good

STATEMENT OF HERITAGE SIGNIFICANCE:

Architectural:

Stone walled church with various stone additions, in sympathy with original building. Slate tiled roof, some recently replaced. Series of narrow windows with trefoil decoration to pointed arched heads. Extensive lead-lighting to windows, both religious and decorative.

Historical:

Services were held for many years previously in various locations but a building commenced only in 1878; extensions were made 1893-99 to the designs of E.J. Woods and built by W.C. Torode. Many of the inhabitants of the great houses of the region came to worship, and the church has been a favourite for 'society' weddings.

Heritage Significance Recommendation: State

REFERENCES:

Written: W.P. Fooks: "The First 100 Years" pp.11-25, 28, 40-43, 50-53

Verbal:

PHOTOGRAPHS:

Film/Neg.:
Film No : 2/7
Slide No : 2/6

Archival No: B18555 (1893-1901)
 B18584 (n.d.)

DANVERS ARCHITECTS:
Date: 1985



South Australian
Heritage Act 1978-80:

STIRLING
HERITAGE SURVEY:

ITEM NO.: 125 Zone: CL Heritage Zone: 5

ITEM NAME: Aldgate Railway Station
Former or Other Names:

LOCATION: C/T No.: - Type of Item: 1403
Town: Aldgate
No.: Street: Euston Road
Section No.:
Hundred: Noarlunga A.M.G. Ref. Z: N:
Assessment No.: 4-2238-005 E:

DESCRIPTION: CURRENT STATUS:
Date: 1883 State Heritage List:
Historical Period: 1852-1883 National Estate:
Historical Theme: 4.7 National Trust: Filed
Architect:
Builder: Robin & Hack CONDITION: Fair

STATEMENT OF HERITAGE SIGNIFICANCE:

Architectural:

Random coursed and rubble stone walls. Hipped and gable ended roof clad with corrugated galvanised iron. Convex verandah with simple timber posts. Brick quoins to split-paned double hung sash windows. Stone chimneys.

Historical:

Terminus of the first section of the Nairne Railway to be completed. A factor in the rise of the town of Aldgate, and a stopping place for holiday makers. By the late 1880's the station where participants in the Working Men's Block Scheme caught trains to their city employment. Additions 1906-1908, 1928-29.

Heritage Significance Recommendation: State

REFERENCES:

Written: Notes by E. Hodgetts: M.L.D.H.S. Archive 204: 9-14
Stirling District Heritage Survey

Verbal:

PHOTOGRAPHS:

Film/Neg.:
Film No : 12/25
Slide No : 12/24
Archival No: B4143 (1880's)
B11457 (c.1915)

DANVERS ARCHITECTS:
Date: 1985



South Australian
Heritage Act 1978-80:

STIRLING
HERITAGE SURVEY:

ITEM NO.: 126 Zone: CL Heritage Zone: 5

ITEM NAME: Goods Shed, Aldgate Railway Station
Former or Other Names:

LOCATION: C/T No.: - Type of Item: 1410
Town: Aldgate
No.: Street: Euston Road
Section No.:
Hundred: Noarlunga A.M.G. Ref. Z: N:
Assessment No.: 4-2238-005 E:

DESCRIPTION: CURRENT STATUS:
Date: 1883 State Heritage List:
Historical Period: 1852-1883 National Estate:
Historical Theme: 4.7 National Trust: Filed
Architect:
Builder: CONDITION: Fair

STATEMENT OF HERITAGE SIGNIFICANCE:

Architectural:

Random coursed stone wall to facade and corrugated galvanised iron walls to sides. Raked roof clad with corrugated galvanised iron. Dressed stone surrounds to semi-circular openings.

Historical:

There was formerly an engine shed near this goods shed.

Heritage Significance Recommendation: State

REFERENCES:

Written:

Verbal: Edgar Preece

PHOTOGRAPHS:

Film/Neg.:

Film No : 12/26
Slide No : 12/25

Archival No:

DANVERS ARCHITECTS:
Date: 1985



South Australian
Heritage Act 1978-80:

STIRLING
HERITAGE SURVEY:

ITEM NO.: 144 Zone: RLS Heritage Zone:

ITEM NAME: Cottage, "The Chestnuts"
Former or Other Names:

LOCATION: C/T No.: 4014/128 Type of Item: 0302
Town: Bridgewater
No.: Street: Foxhill Road
Section No.: 1135
Hundred: Noarlunga A.M.G. Ref. Z: N:
Assessment No.: 2-1421-008 E:

DESCRIPTION:
Date: 1840's?
Historical Period: 1837-1851
Historical Theme: 2.2
Architect:
Builder:

CURRENT STATUS:
State Heritage List:
National Estate:
National Trust:

CONDITION: Fair

STATEMENT OF HERITAGE SIGNIFICANCE:

Architectural:

Woodcutter's cottage. Vertical timber boarding with hipped roof and verandah clad with corrugated galvanised iron. Multi-paned double hung and casement sash windows. Timber panelled low height front door. Timber verandah floor with bituminous felt overlay. Extension at side.

Historical:

A well preserved survival of the Cox Creek settlement. Foxhill Road was once a 'village street' with a number of such cottages and a dense planting of 'English' vegetation.

Heritage Significance Recommendation: State

REFERENCES:

Written: G.S. Fowler: "Early Bridgewater" (pamph.) p.9
"Mount Barker Courier" Feb. 10, 1982

Verbal: Lloyd Leah

PHOTOGRAPHS:

Film/Neg.:

Film No : 14/35, 36
Slide No : 14/33, 34

Archival No:

DANVERS ARCHITECTS:
Date: 1985



South Australian
Heritage Act 1978-80:

STIRLING
HERITAGE SURVEY:

ITEM NO.: 152 Zone: Heritage Zone:

ITEM NAME: House and Garden
Former or Other Names:

LOCATION: C/T No.: Type of Item: 0302
Town: Stirling
No.: 12 Street: Glenside Road
Section No.: Part 2798
Hundred: Noarlunga A.M.G. Ref. Z: N:
Assessment No.: 2-0929-019 E:

DESCRIPTION: CURRENT STATUS:
Date: pre 1882? State Heritage List: Nominated
Historical Period: 1852-1883 National Estate:
Historical Theme: 2.2 National Trust:
Architect:
Builder: Hodder (?) CONDITION: Good

STATEMENT OF HERITAGE SIGNIFICANCE:

Architectural:

Random rubble stonework and brick walls featuring vertical boarding with battens. Hipped corrugated galvanised iron roof with skillion extension and hipped verandah. Casement windows and French doors. Brick chimney.

Historical:

Hodder may have been the original owner and builder. Later owner/occupiers were Brennan and Palmer. Owned for many years by Herbert Sprigg, who ran a flower and vegetable garden next door. Bought as a weekender c. 1930 by the A.H. Shearers, who developed the cottage garden and maintained it for half a century. They were advised by Prof. E.G. Waterhouse, a world camellia authority.

Heritage Significance Recommendation: State

REFERENCES:

Written: S.A. Heritage Conservation Branch: Register Nomination 6627-12662


Verbal: Nancy Shearer
Mrs P.R. Opie

PHOTOGRAPHS:

Film/Neg.:
Film No : 26/24
Slide No : 26/22

Archival No:

DANVERS ARCHITECTS:
Date: 1985



South Australian
Heritage Act 1978-80:

STIRLING
HERITAGE SURVEY:

ITEM NO.: 184 Zone: CL Heritage Zone: 5

ITEM NAME: Railway Bridge
Former or Other Names:

LOCATION: C/T No.: - Type of Item: 1407
Town: Aldgate
No.: Street: Kemp Road
Section No.:
Hundred: Noarlunga A.M.G. Ref. Z: N:
Assessment No.: E:

DESCRIPTION:
Date: 1883
Historical Period: 1852-1883
Historical Theme: 4.7
Architect:
Builder:

CURRENT STATUS:
State Heritage List:
National Estate:
National Trust:

CONDITION: Good

STATEMENT OF HERITAGE SIGNIFICANCE:

Architectural:
Rusticated stone blocks.

Historical:

Heritage Significance Recommendation: State

REFERENCES:

Written:

Verbal:

PHOTOGRAPHS:

Film/Neg.:

Film No : 12/29

Slide No : 12/28

Archival No:

DANVERS ARCHITECTS:
Date: 1985



South Australian
Heritage Act 1978-80:

STIRLING
HERITAGE SURVEY:

ITEM NO.: 186 Zone: CL Heritage Zone: 5

ITEM NAME: Cottage
Former or Other Names: Railway Maintenance Worker's Cottage

LOCATION: C/T No.: - Type of Item: 1402
Town: Aldgate
No.: Street: Kemp Road
Section No.:
Hundred: Noarlunga A.M.G. Ref. Z: N:
Assessment No.: 4-2238-005 E:

DESCRIPTION: CURRENT STATUS:
Date: 1883 State Heritage List:
Historical Period: 1852-1883 National Estate:
Historical Theme: 4.7 National Trust: Filed
Architect:
Builder: CONDITION: Fair

STATEMENT OF HERITAGE SIGNIFICANCE:

Architectural:

Attached cottages with random coursed stone walls with brick quoins. Gable ended roof clad with corrugated galvanised iron. Brick chimneys. Raked verandah and simple timber posts. Multi-paned double hung sash windows. Corrugated galvanised iron lean-to at rear.

Historical:

In their heyday these barracks housed three signalmen, two guards and a relief driver.

Heritage Significance Recommendation: State

REFERENCES:

Written: Tom Dyster: "Pump in the Roadway" pp.113, 114

Verbal:

PHOTOGRAPHS:

Film/Neg.:

Film No : 12/30
Slide No : 12/29

Archival No:

DANVERS ARCHITECTS:
Date: 1985



South Australian
Heritage Act 1978-80:

STIRLING
HERITAGE SURVEY:

ITEM NO.: 198 Zone: CL Heritage Zone: 2

ITEM NAME: House
Former or Other Names: Gardener's Cottage, "St. Vigean's"

LOCATION: C/T No.: 1662/19 Type of Item: 0302
Town: Stirling
No.: 8 Street: Laurel Road
Section No.: 48
Hundred: Noarlunga A.M.G. Ref. Z: N:
Assessment No.: 1-0912-007 E:

DESCRIPTION:
Date: pre 1881
Historical Period: 1852-1883
Historical Theme: 2.1
Architect:
Builder:

CURRENT STATUS:
State Heritage List: Registered
National Estate:
National Trust: Recorded

CONDITION: Good

STATEMENT OF HERITAGE SIGNIFICANCE:

Architectural:

Random coursed stone cottage with brick quoins and corbels. Gable ended roof clad with corrugated galvanised iron. Double hung sash windows and timber front door with fanlights.

Historical:

The cottage existed when Edward Stirling purchased the property; it became the Head Gardener's residence.

Heritage Significance Recommendation: State

REFERENCES:

Written: Beames & Whitehill: "Some Historic Gardens in South Australia"
p. 87
E.S. Booth: MS notes: (M.L.D.H.S. Archive 215)

Verbal: Edward Stirling Booth

PHOTOGRAPHS:

Film/Neg.:

Film No : 3/14
Slide No : 3/10

Archival No:

DANVERS ARCHITECTS:
Date: 1985



South Australian
Heritage Act 1978-80:

STIRLING
HERITAGE SURVEY:

ITEM NO.: 199 Zone: CL Heritage Zone: 2

ITEM NAME: Garden, "St. Vigean's"
Former or Other Names:

LOCATION: C/T No.: 4179/589 Type of Item: 0415
Town: Stirling
No.: 17 Street: Laurel Road
Section No.: 48
Hundred: Noarlunga A.M.G. Ref. Z: N:
Assessment No.: 1-0921-014 E:

DESCRIPTION: CURRENT STATUS:
Date: c. 1882 - State Heritage List: Registered
Historical Period: 1884-1913 National Estate:
Historical Theme: 2.1 National Trust: Recorded
Architect:
Builder: CONDITION: Good

STATEMENT OF HERITAGE SIGNIFICANCE:

Architectural:

Extensive garden with network of paths rambling through wooded garden.
Some furniture and dilapidated sheds in garden.

Historical:

Edward Stirling himself laid out the garden; typical of his age, he had a keen interest in the acclimatisation of exotic species, and imported some of South Australia's first rhododendrons, a flower for which the garden became world famous. The garden also contains many azaleas and camellias. Gardeners employed at "St. Vigeans" included Douglas Searle, D.F. Whibley and A.E. Fairhall. The grounds were cut about this century but have been substantially restored.

Heritage Significance Recommendation: State

REFERENCES:

Written: Beames & Whitehill: "Some Historic Gardens in South Australia"
pp. 87-90
E.S. Booth: MS notes: (M.L.D.H.S. Archive 215)
"Australian Gardener" Jan. 1, 1903; Feb. 2, 1903; Mar. 2, 1903
Verbal: Edward Stirling Booth

PHOTOGRAPHS:

Film/Neg.:

Film No : 2/2
Slide No : 2/1

Archival No:

DANVERS ARCHITECTS:
Date: 1985



South Australian
Heritage Act 1978-80:

STIRLING
HERITAGE SURVEY:

ITEM NO.: 200 Zone: CL Heritage Zone: 2

ITEM NAME: House, "Laurel Lodge"
Former or Other Names: Stables, "St. Vigean's"

LOCATION: C/T No.: 2423/9 Type of Item: 0309, 03022
Town: Stirling
No.: 15 Street: Laurel Road
Section No.: 48
Hundred: Noarlunga A.M.G. Ref. Z: N:
Assessment No.: 1-0923-009 E:

DESCRIPTION:
Date: 1882-1883
Historical Period: 1852-1883
Historical Theme: 2.1
Architect:
Builder:

CURRENT STATUS:
State Heritage List: Registered
National Estate:
National Trust: Recorded

CONDITION: Good

STATEMENT OF HERITAGE SIGNIFICANCE:

Architectural:

Random coursed stone walls. Corrugated galvanised iron gabled roof with ornate tower with shutters. Multi-paned casement sash windows with large attic windows in gable. Timber door with fan-light. Cast iron lacework to balustrade.

Historical:

Former coach house and stables of "St. Vigeans". Later a garage.

Heritage Significance Recommendation: State

REFERENCES:

Written: E.S. Booth: MS notes: (M.L.D.H.S. Archive 215)

Verbal: Edward Stirling Booth
Edgar Preece

PHOTOGRAPHS:

Film/Neg.:

Film No : 3/15, 16

Slide No : 3/11, 12

Archival No:

DANVERS ARCHITECTS:
Date: 1985



South Australian
Heritage Act 1978-80:

STIRLING
HERITAGE SURVEY:

ITEM NO.: 201 Zone: CL Heritage Zone: 2

ITEM NAME: House, "St. Vigean's"
Former or Other Names:

LOCATION: C/T No.: 4179/589 Type of Item: 0302
Town: Stirling
No.: 17 Street: Laurel Road
Section No.: 48
Hundred: Noarlunga A.M.G. Ref. Z: N:
Assessment No.: 1-0921-014 E:

DESCRIPTION:
Date: 1882-1883
Historical Period: 1852-1883
Historical Theme: 2.1
Architect:
Builder:

CURRENT STATUS:
State Heritage List: Registered
National Estate:
National Trust: Recorded

CONDITION: Good

STATEMENT OF HERITAGE SIGNIFICANCE:

Architectural:

Large mansion. Random coursed stone walls. Hipped and gabled corrugated galvanised iron roof. Stone quoins to double hung windows, some with shutters. Fan-lights and side-lights to front door. Cast iron corinthian topped verandah posts and balustrade. Tiled verandah. Timber carving to apex of front gable and lacework to ground floor verandah. Some Gothic decorations to the house.

Historical:

Edward Charles Stirling (1848-1919), anthropologist and professor of physiology, completed the house in 1883, in the town named after his father, and in the Council District of which he was the first Chairman. He chose the site for its nearness to the railway. The property remained in his family until 1936, the gardener's cottage until 1977.

Heritage Significance Recommendation: State

REFERENCES:

Written: Beames and Whitehill: "Some Historic Gardens in South Australia"
pp. 87-90
E.S. Booth: MS notes: (M.L.D.H.S. Archive 215)

Verbal: Edward Stirling Booth

PHOTOGRAPHS:

Film/Neg.:
Film No : 21/20
Slide No : 21/19

Archival No:

DANVERS ARCHITECTS:
Date: 1985



South Australian
Heritage Act 1978-80:

STIRLING
HERITAGE SURVEY:

ITEM NO.: 210 Zone: CL Heritage Zone:

ITEM NAME: House, "Morden"
Former or Other Names:

LOCATION: C/T No.: 1906/155 Type of Item: 0302
Town: Stirling
No.: 1 Street: Longwood Road
Section No.:
Hundred: Noarlunga A.M.G. Ref. Z: N:
Assessment No.: 4-0009-016 E:

DESCRIPTION:
Date: 1902
Historical Period: 1884-1913
Historical Theme: 2.7
Architect: Herbert Jackman
Builder: W.C. Torode

CURRENT STATUS:
State Heritage List:
National Estate:
National Trust:

CONDITION: Good

STATEMENT OF HERITAGE SIGNIFICANCE:

Architectural:

Large house set within garden. Random coursed rock-faced stone with brick quoins to windows, doors and corners. String course above plinth. Slate hipped roof. Double hung windows with two panes. Timber doors with leadlighting. Curved bay windows. Raised verandah. Doric portico. Brick chimneys and attic windows.

Historical:

Built for William Kither, a prosperous butcher. The garden was laid out by John Cox. Owned c. 1936 by John Richard Baker, who made minor alterations, and c. 1949 by Claude Alfred Haigh. An alternative source says that Wm. Kither was not the first owner, but nevertheless gave it its name; and that Cox was a coachman - not that that would prevent him laying out a garden.

Heritage Significance Recommendation: State

REFERENCES:

Written: Stirling District Heritage Survey
W. Smith "A chat with Syd Smith" M.L.D.H.S. Archive 114
F.M. McGuire: "Bright Morning" pp. 160, 161

Verbal:

PHOTOGRAPHS:

Film/Neg.:

Film No : 3/13
Slide No : 3/9

Archival No:

DANVERS ARCHITECTS:
Date: 1985



South Australian
Heritage Act 1978-80:

STIRLING
HERITAGE SURVEY:

ITEM NO.: 240 Zone: CL Heritage Zone:

ITEM NAME: Crafer's Institute
Former or Other Names:

LOCATION: C/T No.: 1906/155 Type of Item: 0509
Town: Crafers
No.: Street: Main Street
Section No.:
Hundred: Onkaparinga A.M.G. Ref. Z: N:
Assessment No.: 2-0112-004 E:

DESCRIPTION:

Date: 1882
Historical Period: 1852-1883
Historical Theme: 2.6
Architect: Evans & Evans
Builder: Thomas Burnett

CURRENT STATUS:

State Heritage List:
National Estate:
National Trust:

CONDITION: Good

STATEMENT OF HERITAGE SIGNIFICANCE:

Architectural:

Random coursed stone walls with stone quoins. Hipped roof clad with corrugated galvanised iron. Double hung sash windows. Simple hall with besser block additions and row of three narrow windows. Side extension with parapet. Stone steps leading to front entrance.

Historical:

An Institute was established in Crafers c. 1862 and came to hold meetings in the public school (now "Paxlease"); the building of 1882 has had varied uses, as a library, a school, for socials etc. A major extension was made in 1938, for which the architect was E.H. McMichael and the contractor O.B. Schmerl. There has been at least one tennis court in the grounds since 1909.

Heritage Significance Recommendation: State

REFERENCES:

Written: "Register" Oct. 16, 1882
Crafers Institute Minute Books S.A.A. G.R.G. 58/52
"Mount Barker Courier" Jan. 27, 1938


Verbal:

PHOTOGRAPHS:

Film/Neg.:
Film No : 2/6
Slide No : 2/5

Archival No: B8897 (1933)

DANVERS ARCHITECTS:
Date: 1985



South Australian
Heritage Act 1978-80:

STIRLING
HERITAGE SURVEY:

ITEM NO.: 260 Zone: RLS Heritage Zone:

ITEM NAME: House
Former or Other Names:

LOCATION: C/T No.: Type of Item: 0302
Town: Stirling
No.: 106 Street: Milan Terrace
Section No.:
Hundred: Noarlunga A.M.G. Ref. Z: N:
Assessment No.: 4-2452-001 E:

DESCRIPTION:
Date: 1860's?
Historical Period: 1852-1883
Historical Theme: 2.2
Architect:
Builder:

CURRENT STATUS:
State Heritage List:
National Estate:
National Trust:

CONDITION: Good

STATEMENT OF HERITAGE SIGNIFICANCE:

Architectural:

Random coursed stonework with stone quoins; corrugated galvanized iron hipped and gabled roof. Verandah and balcony to front elevation with cast iron lacework and balustrade. Double hung sash windows with French doors opening on to verandah at first floor level. Timber panelled front door with sidelights and fanlight. Glazed conservatory at rear. Large two storey house on large area of land.

Historical:

Built for the merchant A.T. Magarey (see "Gurrawarra", Waverley Ridge Road). Had an 88 acre estate. Long the property of Adelaide dentist, Scutt. Purchased in the late 1930's by Dr C.B. Maddern.

Heritage Significance Recommendation: State

REFERENCES:

Written: "S.A. Homes and Gardens" Mar. 1944
Tom Dyster: "Pump in the Roadway" p. 128
Stirling District Heritage Survey

Verbal: Edgar Preece

PHOTOGRAPHS:

Film/Neg.:
Film No : 18/16
Slide No : 18/13

Archival No:

DANVERS ARCHITECTS:
Date: 1985



South Australian
Heritage Act 1978-80:

STIRLING
HERITAGE SURVEY:

ITEM NO.: 262 Zone: RLS Heritage Zone:

ITEM NAME: Lodge
Former or Other Names:

LOCATION: C/T No.: Type of Item: 0302
Town: Stirling
No.: 106 Street: Milan Terrace
Section No.:
Hundred: Noarlunga A.M.G. Ref. Z: N:
Assessment No.: 4-2452-001 E:

DESCRIPTION: CURRENT STATUS:
Date: State Heritage List:
Historical Period: National Estate:
Historical Theme: 2.2 National Trust:
Architect:
Builder: CONDITION: Good

STATEMENT OF HERITAGE SIGNIFICANCE:

Architectural:

Coursed stonework with stone quoins; corrugated galvanized iron gabled roof. Multi-paned double hung sash windows; timber panelled doors. Timber bargeboards to gables with finials at apex; stone chimneys. Extension to side.

Historical:

Heritage Significance Recommendation: State

REFERENCES:

Written:

Verbal:

PHOTOGRAPHS:

Film/Neg.:

Film No : 18/8

Slide No : 18/5

Archival No:

DANVERS ARCHITECTS:

Date: 1985



South Australian
Heritage Act 1978-80:

STIRLING
HERITAGE SURVEY:

ITEM NO.: 280 Zone: CL Heritage Zone: 4

ITEM NAME: House
Former or Other Names: "Mill Cottage"

LOCATION: C/T No.: 4194/506 Type of Item: 0302
Town: Bridgewater
No.: 1 Street: Mill Road
Section No.:
Hundred: Noarlunga A.M.G. Ref. Z: N:
Assessment No.: 2-0828-000 E:

DESCRIPTION: CURRENT STATUS:
Date: 1859? State Heritage List: Deferred
Historical Period: 1852-1883 National Estate: Registered
Historical Theme: 4.3 National Trust: Classified
Architect:
Builder: CONDITION: Good

STATEMENT OF HERITAGE SIGNIFICANCE:

Architectural:

Random coursed stonework with asbestos cement lean-to to rear. Corrugated galvanised iron gable ended roof. Possibly had a verandah - verandah floor still in existence. Multi-paned double hung sash windows and timber panelled doors with fanlights. Single fronted two-storey building, symmetrical facade, giving the impression as being two residences.

Historical:

Built as a residence for the Bridgewater Mill manager. One manager was Frederick Peter Knight, who eventually took over the business (1907).

Heritage Significance Recommendation: State

REFERENCES:

Written: "Cyclopedia of South Australia" vol. II, pp. 790, 791

Verbal: Miss I. Schumacher

PHOTOGRAPHS:

Film/Neg.:

Film No : 34/28
Slide No : 34/19

Archival No:

DANVERS ARCHITECTS:
Date: 1985



South Australian
Heritage Act 1978-80:

STIRLING
HERITAGE SURVEY:

ITEM NO.: 287 Zone: CL Heritage Zone:

ITEM NAME: House and Shop
Former or Other Names:

LOCATION: C/T No.: 1657/61 Type of Item: 0911
Town: Stirling
No.: 129 Street: Mount Barker Road
Section No.:
Hundred: Noarlunga A.M.G. Ref. Z: N:
Assessment No.: 2-0549-004 E:

DESCRIPTION:
Date: c.1860
Historical Period: 1852-1883
Historical Theme: 4.6
Architect:
Builder: Burnett

CURRENT STATUS:
State Heritage List:
National Estate:
National Trust:

CONDITION: Dilapidated

STATEMENT OF HERITAGE SIGNIFICANCE:

Architectural:

Two storey house. Random rubble stonework with rendered quoins. Hipped roof and verandah clad with corrugated galvanised iron. Multi-paned double hung sash windows. Verandah partially enclosed. Twin brick chimneys. Lean-to extension at rear.

Historical:

Early in the hands of the Coventry family; a butcher shop for a time; Samuel Low ran a greengrocer's business during World War I; bought by Mr L. Coventry c. 1940.

Heritage Significance Recommendation: State

REFERENCES:

Written: Edgar Preece in M.L.D.H.S. Newsletter Mar. 1984

Verbal: Mr L. Coventry

PHOTOGRAPHS:

Film/Neg.:
Film No : 27/19
Slide No : 27/16

Archival No:

DANVERS ARCHITECTS:
Date: 1985



South Australian
Heritage Act 1978-80:

STIRLING
HERITAGE SURVEY:

ITEM NO.: 289 Zone: CL Heritage Zone:

ITEM NAME: Chinese Restaurant
Former or Other Names: Milford's General Store

LOCATION: C/T No.: 4206/468 Type of Item: 0911,0905
Town: Stirling
No.: 143 Street: Mount Barker Road
Section No.:
Hundred: Noarlunga A.M.G. Ref. Z: N:
Assessment No.: 2-0554-002 E:

DESCRIPTION: CURRENT STATUS:
Date: c.1870 State Heritage List:
Historical Period: 1852-1883 National Estate:
Historical Theme: 4.6 National Trust:
Architect:
Builder: Burnett? CONDITION: Good

STATEMENT OF HERITAGE SIGNIFICANCE:

Architectural:

Random coursed stonework with stone quoins. Black pointing to stonework. Hipped roof clad with corrugated galvanised iron. Side and fan lights to front door. Cast iron lace and columns to verandah. Stone chimney and plinth. Restaurant facade with multi-paned glazed walls, parapet decoration with frieze and corbelled string course.

Historical:

The Milfords, father and son, and their family, played a large role in the District c.1855-1915. Their chief occupation was as storekeepers, but father and son were also District Council Clerks. This building was originally a dwelling, later (c.1890) converted to a shop and residence. After the Milfords, managed by Edward Young, whose father, also Edward, had originally owned the property. Edward Young senior's cottage (c.1850) survives on the property.

Heritage Significance Recommendation: State

REFERENCES:

Written: Edgar Preece in M.L.D.H.S. Newsletter Mar. 1984
District Council of Stirling: Preliminary Heritage Survey

Verbal: Edgar Preece

PHOTOGRAPHS:

Film/Neg.:
Film No : 27/29
Slide No : 27/26

Archival No:

DANVERS ARCHITECTS:
Date: 1985



South Australian
Heritage Act 1978-80:

STIRLING
HERITAGE SURVEY:

ITEM NO.: 290 Zone: CL Heritage Zone:

ITEM NAME: Uniting Church
Former or Other Names: Ashton Memorial Church

LOCATION: C/T No.: 474/28 Type of Item: 0703
Town: Stirling
No.: Street: Mount Barker Road
Section No.:
Hundred: Noarlunga A.M.G. Ref. Z: N:
Assessment No.: 2-0555-001 E:

DESCRIPTION: CURRENT STATUS:
Date: 1878 State Heritage List:
Historical Period: 1852-1883 National Estate:
Historical Theme: 2.5 National Trust:
Architect: D. Garlick
Builder: R.J. Burnett CONDITION: Good

STATEMENT OF HERITAGE SIGNIFICANCE:

Architectural:

Random rubble stonework with dressed stone quoins. Gable ended roof clad with corrugated galvanised iron. Gothic style windows with timber door in similar style. Bell tower at apex of front elevation. Extensions to rear of church, including to Chancel and concrete block addition to rear.

Historical:

Largely through the efforts of Rev. James Way the District had a large population of Bible Christians, with a chapel at Stirling E. in 1857. Its much more impressive replacement was dedicated to the memory of Rev. James Ashton, who had also laboured in the Circuit. Only a Brodie family plot survives intact in the graveyard behind the Ashton Memorial Church. It was laid out for the original Stirling East Bible Christian Chapel.

Heritage Significance Recommendation: State

REFERENCES:

Written: Minutes of Stirling Bible Christian Chapel S.A.A. S.R.G.4/142/7
"Advertiser" May 3, 1878

Verbal:

PHOTOGRAPHS:

Film/Neg.:
Film No : 27/30, 35
Slide No : 27/27, 32

Archival No:

DANVERS ARCHITECTS:
Date: 1985



South Australian
Heritage Act 1978-80:

STIRLING
HERITAGE SURVEY:

ITEM NO.: 298 Zone: CL Heritage Zone:

ITEM NAME: Marbury School
Former or Other Names: House, "Wairoa"

LOCATION: C/T No.: 4050/237 Type of Item: 0302, 0505
Town: Stirling
No.: 158-160 Street: Mount Barker Road
Section No.:
Hundred: Noarlunga A.M.G. Ref. Z: N:
Assessment No.: 4-2354-002 E:

DESCRIPTION:
Date: 1893
Historical Period: 1884-1913
Historical Theme: 2.1, 2.6
Architect:
Builder:

CURRENT STATUS:
State Heritage List:
National Estate:
National Trust:

CONDITION: Good

STATEMENT OF HERITAGE SIGNIFICANCE:

Architectural:

Random coursed stonework with brick quoins. Hipped and gabled roof clad with corrugated galvanised iron and with carved bargeboards to gable ends. Double hung sash windows and timber panelled front door with leadlighting to surrounding panel. Cast iron lacework to balcony and tiled verandah floors.

Historical:

William Austin Horn (b. 1841), mining director, pastoralist, M.H.A., patron and dilettante of the arts and sciences, followed 'the trend for a summer residence in the Adelaide Hills.' He soon (1896) sold to Tom Elder Barr Smith who made it a centre of Adelaide society. Barr Smith's daughter Joanna, Lady Gosse, owned it 1941-65. Extensions were made 1920-23.

Heritage Significance Recommendation: State

REFERENCES:

Written: 'Wairoa, present and past': "Advertiser" May 7, 1979
Beames and Whitehill: "Some Historic Gardens in South Australia"
pp. 59-64

Verbal: Margaret Langley

PHOTOGRAPHS:

Film/Neg.:
Film No : 27/21, 24
Slide No : 27/18, 21

Archival No:

DANVERS ARCHITECTS:
Date: 1985



South Australian
Heritage Act 1978-80:

STIRLING
HERITAGE SURVEY:

ITEM NO.: 299 Zone: CL Heritage Zone:

ITEM NAME: School Building, Marbury School
Former or Other Names: Guest House, "Wairoa"

LOCATION: C/T No.: 4050/327 Type of Item: 0302,0505
Town: Stirling
No.: 158-160 Street: Mount Barker Road
Section No.:
Hundred: Noarlunga A.M.G. Ref. Z: N:
Assessment No.: 4-2354-002 E:

DESCRIPTION:
Date: 1893
Historical Period: 1884-1913
Historical Theme: 2.1, 2.6
Architect:
Builder:

CURRENT STATUS:
State Heritage List:
National Estate:
National Trust:

CONDITION: Good

STATEMENT OF HERITAGE SIGNIFICANCE:

Architectural:

For architectural description of building see Marbury School (House, "Wairoa").

Historical:

Beneath the guesthouse were the smoking room and library. The guesthouse was later converted to invalid rooms.

Heritage Significance Recommendation: State

REFERENCES:

Written:

Verbal: Margaret Langley

PHOTOGRAPHS:

Film/Neg.:

Film No : 27/22

Slide No : 27/19

Archival No:

DANVERS ARCHITECTS:

Date: 1985



South Australian
Heritage Act 1978-80:

STIRLING
HERITAGE SURVEY:

ITEM NO.: 300 Zone: CL Heritage Zone:

ITEM NAME: School Building, Marbury School
Former or Other Names: Stables, "Wairoa"

LOCATION: C/T No.: 4050/237 Type of Item: 0309,0505
Town: Stirling
No.: 158-160 Street: Mount Barker Road
Section No.:
Hundred: Noarlunga A.M.G. Ref. Z: N:
Assessment No.: 4-2354-002 E:

DESCRIPTION:

Date:
Historical Period:
Historical Theme: 2.1, 2.6, 4.7
Architect:
Builder:

CURRENT STATUS:

State Heritage List:
National Estate:
National Trust:

CONDITION: Good

STATEMENT OF HERITAGE SIGNIFICANCE:

Architectural:

Random coursed stonewirk with brick quoins. Hipped and gabled roof clad with corrugated galvanised iron. Double hung sash windows with multi-paned windows and timber panelled door. Finials to gable apex. Brick chimneys.

Historical:

Heritage Significance Recommendation: State

REFERENCES:

Written:

Verbal:

PHOTOGRAPHS:

Film/Neg.:
Film No : 27/23
Slide No : 27/20

Archival No:

DANVERS ARCHITECTS:
Date: 1985



South Australian
Heritage Act 1978-80:

STIRLING
HERITAGE SURVEY:

ITEM NO.: 301 Zone: CL Heritage Zone:

ITEM NAME: Garden, "Wairoa"
Former or Other Names:

LOCATION: C/T No.: 4050/237 Type of Item: 0415
Town: Stirling
No.: 158-160 Street: Mount Barker Road
Section No.:
Hundred: Noarlunga A.M.G. Ref. Z: N:
Assessment No.: 4-2354-002 E:

DESCRIPTION:
Date: 1893
Historical Period: 1884-1913
Historical Theme: 2.1
Architect:
Builder:

CURRENT STATUS:
State Heritage List:
National Estate:
National Trust:

CONDITION: Good

STATEMENT OF HERITAGE SIGNIFICANCE:

Architectural:

A large, well planned and maintained garden, the grounds have a very Victorian flavour. They feature a rhododendron and azalea collection and other features of particular interest including sculpture by W.A. Horn, cast iron steps and recently restored gazebo.

Historical:

Reputed to be in the style of Baron Ferdinand von Mueller, the "Wairoa" garden was laid out by head gardener George Sparrow. The garden remains substantially as laid out, but a W. Tibbits painting of 1897 shows that the wider grounds have become much more heavily forested. Horn's whimsical taste is reflected in the gazebo and artificial grotto he constructed, adorned with his own amateur sculpture.

Heritage Significance Recommendation: State

REFERENCES:

Written: Beames and Whitehill: "Some Historic Gardens in South Australia"
pp. 59-64
'Wairoa, present and past': "Advertiser" May 7, 1979

Verbal: Margaret Langley

PHOTOGRAPHS:

Film/Neg.:
Film No : 27/25-27
Slide No : 27/22-24

Archival No:

DANVERS ARCHITECTS:
Date: 1985



South Australian
Heritage Act 1978-80:

STIRLING
HERITAGE SURVEY:

ITEM NO.: 302 Zone: CL Heritage Zone:

ITEM NAME: School Building, Marbury School
Former or Other Names: Gate House, "Wairoa"

LOCATION: C/T No.: 4050/237 Type of Item: 0302,0505
Town: Stirling
No.: 158 Street: Mount Barker Road
Section No.:
Hundred: Noarlunga A.M.G. Ref. Z: N:
Assessment No.: 4-2355-001 E:

DESCRIPTION:
Date: 1893
Historical Period: 1884-1913
Historical Theme: 2.1, 2.6
Architect:
Builder:

CURRENT STATUS:
State Heritage List:
National Estate:
National Trust:

CONDITION: Good

STATEMENT OF HERITAGE SIGNIFICANCE:

Architectural:

Brick walls with dressed stone surrounds to windows, corners and doors.
Hipped and gabled roof with corrugated galvanised iron cladding. Casement
sash windows with leadlighting and timber porch to front door. Stone
chimney.

Historical:

Heritage Significance Recommendation: State

REFERENCES:

Written:

Verbal:

PHOTOGRAPHS:

Film/Neg.:
Film No : 27/28
Slide No : 27/25

Archival No:

DANVERS ARCHITECTS:
Date: 1985



South Australian
Heritage Act 1978-80:

STIRLING
HERITAGE SURVEY:

ITEM NO.: 317 Zone: CL Heritage Zone: 5

ITEM NAME: Aldgate Pump Hotel
Former or Other Names:

LOCATION: C/T No.: 2662/30 Type of Item: 0904
Town: Aldgate
No.: Street: Mount Barker Road
Section No.: Portion of Part 92
Hundred: Noarlunga A.M.G. Ref. Z: N:
Assessment No.: 4-1784-000 E:

DESCRIPTION: CURRENT STATUS:
Date: 1859-64/1880 State Heritage List: Interim
Historical Period: 1852-1883 National Estate:
Historical Theme: 4.6 National Trust:
Architect: Michael McMullen (1880)
Builder: Milne & Co. (1880) CONDITION: Good

STATEMENT OF HERITAGE SIGNIFICANCE:

Architectural:

Painted stone walls with rendered quoins to windows, corners and doors. Hipped roof clad with corrugated galvanised iron. French doors to verandah. Doors with fan and side lights and leadlighting. Projecting verandah to first floor. Extension to side with bull-nosed verandah and parapet with balustrade. Other extension with double hung windows and a steeply hipped roof. All extensions constructed from stone, painted or rendered.

Historical:

Richard Dixon Hawkins (1819-77) had earlier run the Crafers Inn, and had bought land and had other commercial interests in the Hills. The junction of the Mt. Barker and Echunga roads was a sensible place for a hotel. A second storey was added by John Borrett, when the railway was expected. The hotel has been long a central attraction of a town popular with day-trippers. Further extensions 1890's, 1938, 1949.

Heritage Significance Recommendation: State

REFERENCES:

Written: G.L. Fischer: "Richard Dixon Hawkins" (Pioneers Assocn.
Newsletter 17, 1964)
Tom Dyster: "Pump in the Roadway" pp. 43-49, 58, 59

Verbal:

PHOTOGRAPHS:

Film/Neg.:

Film No : 24/23
Slide No : 24/19

Archival No: B4455 (1924-1927)
B11250 (c.1900)

DANVERS ARCHITECTS:
Date: 1985



South Australian
Heritage Act 1978-80:

STIRLING
HERITAGE SURVEY:

ITEM NO.: 327 Zone: CL Heritage Zone: 5

ITEM NAME: Railway Bridge
Former or Other Names:

LOCATION: C/T No.: Type of Item: 1407
Town: Aldgate
No.: Street: Mount Barker Road
Section No.:
Hundred: Noarlunga A.M.G. Ref. Z: N:
Assessment No.: E:

DESCRIPTION: CURRENT STATUS:
Date: 1883 State Heritage List:
Historical Period: 1852-1883 National Estate:
Historical Theme: 4.7 National Trust:
Architect:
Builder: CONDITION: Good

STATEMENT OF HERITAGE SIGNIFICANCE:

Architectural:
Rusticated stone blocks.

Historical:

Heritage Significance Recommendation: State

REFERENCES:
Written:

Verbal:

PHOTOGRAPHS:
Film/Neg.:

Film No : 12/33
Slide No : 12/32

Archival No:

DANVERS ARCHITECTS:
Date: 1985



South Australian
Heritage Act 1978-80:

STIRLING
HERITAGE SURVEY:

ITEM NO.: 329 Zone: CL Heritage Zone: 4

ITEM NAME: Bridgewater Mill
Former or Other Names:

LOCATION: C/T No.: 4104/438 Type of Item: 1204
Town: Bridgewater
No.: 389 Street: Mount Barker Road
Section No.: Part 1141
Hundred: Noarlunga A.M.G. Ref. Z: N:
Assessment No.: 2-0827-027 E:

DESCRIPTION:
Date: 1859
Historical Period: 1852-1883
Historical Theme: 4.3, 4.5
Architect:
Builder: Woodhead?

CURRENT STATUS:
State Heritage List: Registered
National Estate: Registered
National Trust: Classified

CONDITION: Good

STATEMENT OF HERITAGE SIGNIFICANCE:

Architectural:

Two storey building, constructed in several sections, with original water wheel to side. Walls constructed from random rubble stonework. Hipped roof with ventilator gablet.

Historical:

John Dunn (1802-94) increasingly successful miller of Mount Barker, chose the point where the main road crossed Cox Creek to erect a flour mill driven by a water wheel. The mill gave great employment to his new town of Bridgewater, and soon attracted grain from a wide area, because its flour won international prizes. At that time, the Hills, including the Tiers, saw much wheat growing.

Heritage Significance Recommendation: State

REFERENCES:

Written: Richard Mills: "Fixed to the Wind" pp. 35, 36
G.S. Fowler: "Early Bridgewater" 1950 (pamph.) pp. 13-15

Verbal: Miss I. Schumacher

PHOTOGRAPHS:

Film/Neg.:
Film No : 34/29, 30
Slide No : 34/20, 21

Archival No: See Index

DANVERS ARCHITECTS:
Date: 1985



South Australian
Heritage Act 1978-80:

STIRLING
HERITAGE SURVEY:

ITEM NO.: 346 Zone: CL Heritage Zone: 4

ITEM NAME: Outbuilding, Bridgewater Mill
Former or Other Names:

LOCATION: C/T No.: 4104/438 Type of Item: 1298
Town: Bridgewater
No.: Street: Mount Barker Road
Section No.:
Hundred: Noarlunga A.M.G. Ref. Z: N:
Assessment No.: 2-0827-027 E:

DESCRIPTION:

Date:
Historical Period:
Historical Theme: 4.3
Architect:
Builder:

CURRENT STATUS:

State Heritage List:
National Estate:
National Trust:

CONDITION: Fair

STATEMENT OF HERITAGE SIGNIFICANCE:

Architectural:

Painted random rubble stone walls. Gable ended roof clad with corrugated galvanised iron. Timber panelled door. Timber lintels to openings.

Historical:

The smithy of the Bridgewater Mill.

Heritage Significance Recommendation: State

REFERENCES:

Written:

Verbal:

PHOTOGRAPHS:

Film/Neg.:

Film No : 34/31
Slide No : 34/22

Archival No:

DANVERS ARCHITECTS:
Date: 1985



South Australian
Heritage Act 1978-80:

STIRLING
HERITAGE SURVEY:

ITEM NO.: 347 Zone: CL Heritage Zone: 4

ITEM NAME: Chimney, Bridgewater Mill
Former or Other Names:

LOCATION: C/T No.: 4104/438 Type of Item: 1299
Town: Bridgewater
No.: Street: Mount Barker Road
Section No.:
Hundred: Noarlunga A.M.G. Ref. Z: N:
Assessment No.: 2-0827-027 E:

DESCRIPTION:

Date:
Historical Period:
Historical Theme: 4.3
Architect:
Builder:

CURRENT STATUS:
State Heritage List:
National Estate:
National Trust:

CONDITION: Fair

STATEMENT OF HERITAGE SIGNIFICANCE:

Architectural:

Brick walled upper section. Random coursed stone walls to lower section.

Historical:

The chimney was constructed when the Bridgewater Mill was converted to steam power, Cox Creek having proved an unreliable source of water power.

Heritage Significance Recommendation: State

REFERENCES:

Written: C. St. Clair-Johnson: "The Bridgewater Mill" Australian Heritage Engineering Record S.A. 6

Verbal:

PHOTOGRAPHS:

Film/Neg.:
Film No : 34/32
Slide No : 34/23

Archival No:

DANVERS ARCHITECTS:
Date: 1985



South Australian
Heritage Act 1978-80:

STIRLING
HERITAGE SURVEY:

ITEM NO.: 348 Zone: CL Heritage Zone: 4

ITEM NAME: Embankment, Bridgewater Mill
Former or Other Names:

LOCATION: C/T No.: 4104/438 Type of Item: 1299
Town: Bridgewater
No.: Street: Mount Barker Road
Section No.:
Hundred: Noarlunga A.M.G. Ref. Z: N:
Assessment No.: 2-0827-027 E:

DESCRIPTION: CURRENT STATUS:
Date: 1859 State Heritage List:
Historical Period: 1852-1883 National Estate:
Historical Theme: 4.3 National Trust:
Architect:
Builder: CONDITION: Fair

STATEMENT OF HERITAGE SIGNIFICANCE:
Architectural:

Historical:

To drive the Bridgewater Mill's water wheel, which weighed 17 tons and was 36 feet in diameter, John Dunn constructed a dam in Cox Creek with a lengthy millrace (see Mill Dam Wall, Arbury Park Road).

Heritage Significance Recommendation: State

REFERENCES:

Written: C. St. Clair-Johnson: "The Bridgewater Mill" Australian Heritage Engineering Record S.A. 6

Verbal:

PHOTOGRAPHS:

Film/Neg.:

Film No :
Slide No :

Archival No:

DANVERS ARCHITECTS:
Date: 1985

South Australian
Heritage Act 1978-80:

STIRLING
HERITAGE SURVEY:

ITEM NO.: 358 Zone: SU Heritage Zone:

ITEM NAME: Engelbrecht Reserve
Former or Other Names:

LOCATION: C/T No.: - Type of Item: 0215
Town: Bridgewater
No.: Street: Mountford Avenue
Section No.: 87
Hundred: Noarlunga A.M.G. Ref. Z: N:
Assessment No.: E:

DESCRIPTION: CURRENT STATUS:
Date: State Heritage List:
Historical Period: National Estate:
Historical Theme: 1.5 National Trust:
Architect:
Builder: CONDITION:

STATEMENT OF HERITAGE SIGNIFICANCE:
Architectural:

Historical:
A piece of bushland bequested to the National Trust. The Heyesen Trail passes through it.

Heritage Significance Recommendation: State

REFERENCES:

Written: Ed. T. Lavender et al: "The Heyesen Trail: Encounter Bay to the Barossa Valley" p. 100

Verbal:

PHOTOGRAPHS:

Film/Neg.:

Film No : N/A
Slide No :

Archival No:

DANVERS ARCHITECTS:
Date: 1985

South Australian
Heritage Act 1978-80:

STIRLING
HERITAGE SURVEY:

ITEM NO.: 359 Zone: RLS Heritage Zone:

ITEM NAME: House, "Nara"
Former or Other Names:

LOCATION: C/T No.: 4112/149 Type of Item: 0302
Town: Stirling
No.: 2 Street: Nara Road
Section No.:
Hundred: Noarlunga A.M.G. Ref. Z: N:
Assessment No.: 2-1472-002 E:

DESCRIPTION:
Date: 1880-1883
Historical Period: 1852-1883
Historical Theme: 2.7
Architect:
Builder:

CURRENT STATUS:
State Heritage List:
National Estate:
National Trust:

CONDITION: Good

STATEMENT OF HERITAGE SIGNIFICANCE:

Architectural:

Pointed stone walls with stone quoins to windows and corners. Hipped, corrugated galvanised iron. Roof line since altered from M-shaped. Double hung windows. Doors opening onto verandah supported by timber posts. Cast iron lacework to verandah balustrade. Originally four roomed cottage, to which many extensions have been added.

Historical:

Originally a four roomed cottage for H. Downer, a relative of Sir John Downer of neighbouring "Glenalta". Has stayed in the one family, descending to the Vercos.

Heritage Significance Recommendation: State

REFERENCES:

Written: Stirling District Council: Preliminary Heritage Survey

Verbal:

PHOTOGRAPHS:

Film/Neg.:

Film No : 18/6
Slide No : 18/3

Archival No:

DANVERS ARCHITECTS:
Date: 1985



South Australian
Heritage Act 1978-80:

STIRLING
HERITAGE SURVEY:

ITEM NO.: 366 Zone: RLS Heritage Zone:

ITEM NAME: House
Former or Other Names: Lodge, "Glenalta"

LOCATION: C/T No.: 4152/104 Type of Item: 0302
Town: Stirling
No.: 35 Street: Old Carey Gully Road
Section No.:
Hundred: Onkaparinga A.M.G. Ref. Z: N:
Assessment No.: 2-1370-007 E:

DESCRIPTION: CURRENT STATUS:
Date: c.1890 State Heritage List:
Historical Period: 1884-1913 National Estate:
Historical Theme: 2.1 National Trust:
Architect:
Builder: CONDITION: Fair

STATEMENT OF HERITAGE SIGNIFICANCE:

Architectural:

Stone walls with brick quoins. Corrugated galvanised iron roof with gable. Double hung windows. Cast iron lacework to verandah. Brick chimneys. Four roomed cottage with asbestos lean-to.

Historical:

Heritage Significance Recommendation: State

REFERENCES:

Written:

Verbal:

PHOTOGRAPHS:

Film/Neg.:

Film No : 21/19
Slide No : 21/18

Archival No:



DANVERS ARCHITECTS:
Date: 1985

South Australian
Heritage Act 1978-80:

STIRLING
HERITAGE SURVEY:

ITEM NO.: 367 Zone: RLS Heritage Zone:

ITEM NAME: Garden, "Glenalta"
Former or Other Names:

LOCATION: C/T No.: 4152/104 Type of Item: 0415
Town: Stirling
No.: 35 Street: Old Carey Gully Road
Section No.:
Hundred: Onkaparinga A.M.G. Ref. Z: N:
Assessment No.: 2-1370-007 E:

DESCRIPTION:
Date: c.1880/1920's
Historical Period: 1852-1883
Historical Theme: 2.1
Architect:
Builder:

CURRENT STATUS:
State Heritage List:
National Estate: Registered
National Trust:

CONDITION: Good

STATEMENT OF HERITAGE SIGNIFICANCE:
Architectural:

Historical:

The garden remains as it was laid out by Mr and Mrs J.F. Downer (post 1920), with some extensions by Henry Rymill. Includes the six large poplars which first attracted John William Downer's attention to the site. The garden is noted for its autumn foliage, indeed is claimed to have the best collection of autumn foliaged plants in the Hills.

Heritage Significance Recommendation: State

REFERENCES:

Written: Beames & Whitehill: "Some Historic Gardens in South Australia"
pp. 35-38
"Australian Women's Weekly" July 8, 1981

Verbal:

PHOTOGRAPHS:

Film/Neg.:
Film No : 2/11
Slide No : 2/10

Archival No:

DANVERS ARCHITECTS:
Date: 1985



South Australian
Heritage Act 1978-80:

STIRLING
HERITAGE SURVEY:

ITEM NO.: 368 Zone: RLS Heritage Zone:

ITEM NAME: Stables, "Glenalta"
Former or Other Names:

LOCATION: C/T No.: 4152/104 Type of Item: 0309
Town: Stirling
No.: 35 Street: Old Carey Gully Road
Section No.:
Hundred: Onkaparinga A.M.G. Ref. Z: N:
Assessment No.: 2-1370-007 E:

DESCRIPTION:

Date:
Historical Period:
Historical Theme: 2.1
Architect:
Builder:

CURRENT STATUS:

State Heritage List:
National Estate:
National Trust:

CONDITION: Fair

STATEMENT OF HERITAGE SIGNIFICANCE:

Architectural:

Bluestone walls with brick quoins to windows, corners and doors.
Corrugated galvanised iron roof. Multi-paned casement sash windows
with louvres. Stable door and loft door remaining. Two storey building.

Historical:

Heritage Significance Recommendation: State

REFERENCES:

Written:

Verbal:

PHOTOGRAPHS:

Film/Neg.:
Film No : 2/13
Slide No : 2/12

Archival No:

DANVERS ARCHITECTS:
Date: 1985



South Australian
Heritage Act 1978-80:

STIRLING
HERITAGE SURVEY:

ITEM NO.: 369 Zone: RLS Heritage Zone:

ITEM NAME: House, "Glenalta"
Former or Other Names:

LOCATION: C/T No.: 4152/104 Type of Item: 0302
Town: Stirling
No.: 35 Street: Old Carey Gully Road
Section No.:
Hundred: Noarlunga A.M.G. Ref. Z: N:
Assessment No.: 2-1370-007 E:

DESCRIPTION: CURRENT STATUS:
Date: 1880's State Heritage List: Identified
Historical Period: 1852-1883 National Estate:
Historical Theme: 2.1 National Trust:
Architect:
Builder: CONDITION: Fair

STATEMENT OF HERITAGE SIGNIFICANCE:

Architectural:

Random coursed pointed stone walls. Corrugated galvanised iron roof.
Double hung windows with stone quoins to windows, doors and corners.
Fan-lights and side-lights to front door. Rennovations in 1930's to
fireplaces, windows and verandah. Unsympathic additions.

Historical:

Sir John William Downer (Premier of S.A. 1885-87) built his country house
"Glenalta" on the grounds of a cottage and garden he had found while
riding. The property came to his son J.F. Downer in 1920; he and his
wife added the second floor (1936) and extended the garden. Owned by
Henry Rymill late 1940's - 1971.

Heritage Significance Recommendation: State

REFERENCES:

Written: Beames & Whitehill: "Some Historic Gardens in South Australia"
pp. 35-38
"Australian Womens' Weekly" July 8, 1981
"Sunday Mail" Feb. 12, 1966

Verbal:

PHOTOGRAPHS:

Film/Neg.:
Film No : 2/10, 12
Slide No : 2/9, 11

Archival No:

DANVERS ARCHITECTS:
Date: 1985



South Australian
Heritage Act 1978-80:

STIRLING
HERITAGE SURVEY:

ITEM NO.: 378

Zone: CL

Heritage Zone:

ITEM NAME: Mount Lofty Uniting Church

Former or Other Names: Mount Lofty Congregational Church/Chapel

LOCATION:

C/T No.:

Type of Item: 0703

Town: Stirling

No.: 3

Street: Orley Avenue

Section No.:

Hundred: Noarlunga

A.M.G. Ref. Z:

N:

Assessment No.: 4-0070-003

E:

DESCRIPTION:

Date: 1882

Historical Period: 1852-1883

Historical Theme: 2.5

Architect: D. Garlick

Builder: D. Garlick

CURRENT STATUS:

State Heritage List:

National Estate:

National Trust:

CONDITION: Good

STATEMENT OF HERITAGE SIGNIFICANCE:

Architectural:

Random coursed stone walls with rear addition. Stuccoed porch with dressed stone quoins. Gable ended roof clad with corrugated galvanised iron and tiled roof to porch. Gothic windows and false windows to front facade. Tudor doors. Built in three stages.

Historical:

Meetings of Independents, who included several local businessmen, began in 1881 with a view to building a chapel in local freestone; notable early ministers were Rev. Thomas Kyte (1889-1909) and Rev. Leonard Robjohns (1910-16), co-author of the history of Congregationalism in South Australia. The church was enlarged in 1890; the porch was added during 1900 to the design of W.C. Torode; the lych gate was opened in March 1919 as a Soldiers' Memorial.

Heritage Significance Recommendation: State

REFERENCES:

Written: Tom Dyster: "The Church with the Lych Gate" passim.

F. Cox and L. Robjohns: "Three-Quarters of a Century" pp.212-216

Verbal:

PHOTOGRAPHS:

Film/Neg.:

Film No : 15/9

Slide No : 15/7

Archival No:

DANVERS ARCHITECTS:

Date: 1985



South Australian
Heritage Act 1978-80:

STIRLING
HERITAGE SURVEY:

ITEM NO.: 391 Zone: RF Heritage Zone:

ITEM NAME: Church of Our Lady of the Rosary
Former or Other Names: Catholic Church

LOCATION: C/T No.: Type of Item: 0703
Town: Aldgate
No.: 135 Street: Old Mount Barker Road
Section No.:
Hundred: Onkaparinga A.M.G. Ref. Z: N:
Assessment No.: 2-1737-006 E:

DESCRIPTION: CURRENT STATUS:
Date: 1881-1882 State Heritage List:
Historical Period: 1852-1883 National Estate:
Historical Theme: 2.5 National Trust:
Architect: Michael McMullen
Builder: Maloney CONDITION: Good

STATEMENT OF HERITAGE SIGNIFICANCE:

Architectural:

Random rubble stone walls with dressed stone quoins. Gabled roof with small gable ended porch clad with corrugated galvanised iron. Stained glass windows set within pointed arches. Pointed arch to main entrance. Stone cross to apex of building and mounting stone for horses. Modern raked verandah to facade. Keystones at rear, possibly for future vestry or chancel.

Historical:

Reputedly the first church in Australia to be dedicated to Our Lady of the Rosary. The Stirling district was part of the Mount Barker Catholic Mission area and Rev. Fr. William Vincent Prendergast, Priest-in-Charge, guided the wishes of the Stirling Catholics for a church. Said to have been built with the aid of Irish Catholics working on the Nairne Railway. Repaired in the 1950's, when Stirling became a parish in its own right.

Heritage Significance Recommendation: State

REFERENCES:

Written: G.E. Lewis "Notes on the History of the Church of Our Lady of the Rosary..." M.L.D.H.S. Archive 324-1

Verbal: Barbara Hanafin

PHOTOGRAPHS:

Film/Neg.:

Film No : 26/28
Slide No : 26/26

Archival No:

DANVERS ARCHITECTS:
Date: 1985



South Australian
Heritage Act 1978-80:

STIRLING
HERITAGE SURVEY:

ITEM NO.: 424 Zone: CL Heritage Zone:

ITEM NAME: Mount Lofty Country Fire Service
Former or Other Names: Stirling East School

LOCATION: C/T No.: 2333/34 Type of Item: 0504
Town: Stirling
No.: 116 Street: Old Mount Barker Road
Section No.:
Hundred: Noarlunga A.M.G. Ref. Z: N:
Assessment No.: 2-0441-005 E:

DESCRIPTION: CURRENT STATUS:
Date: 1864 State Heritage List:
Historical Period: 1852-1883 National Estate:
Historical Theme: 2.6 National Trust:
Architect:
Builder: CONDITION: Fair

STATEMENT OF HERITAGE SIGNIFICANCE:

Architectural:

Random coursed stone walls with brick quoins. Hipped and gabled roof clad with corrugated galvanised iron. Double hung sash and hopper windows with timber panelled door. Brick chimneys. Built in several sections with rear addition of corrugated galvanised iron.

Historical:

Built after a quarrel about the best position for a Government supported school (see "Paxlease", Cox Creek Road). The teacher's residence was built shortly after the school house. Venue of Crafers District Council meetings 1866-. Educated local children until c. 1970.

Heritage Significance Recommendation: State

REFERENCES:

Written: Crafers District Council Minutes S.A.A. M.R.G. 23/1
"Register" Sept. 27, 1865

Verbal:

PHOTOGRAPHS:

Film/Neg.:

Film No : 26/18, 19
Slide No : 26/16, 17

Archival No:

DANVERS ARCHITECTS:
Date: 1985



South Australian
Heritage Act 1978-80:

STIRLING
HERITAGE SURVEY:

ITEM NO.: 443 Zone: RLS Heritage Zone:

ITEM NAME: House, "Forest Lodge"
Former or Other Names:

LOCATION: C/T No.: 593/80 Type of Item: 0302
Town: Stirling
No.: Part Lot 94 Street: Pine Street
Section No.: 94
Hundred: Noarlunga A.M.G. Ref. Z: N:
Assessment No.: 4-2353-003 E:

DESCRIPTION: CURRENT STATUS:
Date: 1890-91 State Heritage List:
Historical Period: 1884-1913 National Estate:
Historical Theme: 2.1 National Trust:
Architect: Ernest Bayer
Builder: CONDITION: Good

STATEMENT OF HERITAGE SIGNIFICANCE:
Architectural:
Inspection of property denied.

Historical:

Continuously in the hands of the Bagot family; built by John Bagot after the manner of an English country house; inherited by Walter Hervey Bagot (1880-1963) architect (Barr Smith Library, Bonython Hall). Was a field regiment H.Q. during World War II.

Heritage Significance Recommendation: State

REFERENCES:

Written: Beames & Whitehill: "Some Historic Gardens in South Australia"
pp. 29-34
"Advertiser" July 27, 1963; Feb. 1, 1964

Verbal:

PHOTOGRAPHS:

Film/Neg.:
Film No : Photography denied.
Slide No :

Archival No:

DANVERS ARCHITECTS:
Date: 1985

South Australian
Heritage Act 1978-80:

STIRLING
HERITAGE SURVEY:

ITEM NO.: 444 Zone: RLS Heritage Zone:

ITEM NAME: Storage Shed, "Forest Lodge"
Former or Other Names:

LOCATION: C/T No.: 593/80 Type of Item: 0398
Town: Stirling
No.: Part Lot 8 Street: Pine Street
Section No.: 94
Hundred: Noarlunga A.M.G. Ref. Z: N:
Assessment No.: 4-2352-004 E:

DESCRIPTION:

Date:
Historical Period:
Historical Theme: 2.1
Architect:
Builder:

CURRENT STATUS:

State Heritage List:
National Estate:
National Trust:

CONDITION:

STATEMENT OF HERITAGE SIGNIFICANCE:

Architectural:
Inspection of property denied.

Historical:

Heritage Significance Recommendation: State

REFERENCES:

Written:

Verbal:

PHOTOGRAPHS:

Film/Neg.:
Film No : Photography denied.
Slide No :

Archival No:

DANVERS ARCHITECTS:

Date: 1985

South Australian
Heritage Act 1978-80:

STIRLING
HERITAGE SURVEY:

ITEM NO.: 445 Zone: RLS Heritage Zone:

ITEM NAME: Garden, "Forest Lodge"
Former or Other Names:

LOCATION: C/T No.: 4036/95 Type of Item: 0415
Town: Stirling
No.: Part Lot 8 Street: Pine Street
Section No.: 94
Hundred: Noarlunga A.M.G. Ref. Z: N:
Assessment No.: 4-2353-003 E:

DESCRIPTION: CURRENT STATUS:
Date: c. 1890 State Heritage List:
Historical Period: 1884-1913 National Estate: Registered
Historical Theme: 2.1 National Trust:
Architect:
Builder: CONDITION: Good

STATEMENT OF HERITAGE SIGNIFICANCE:

Architectural:
Inspection of property denied.

Historical:

'This was the age of amateur botanical experiment, when new species were being discovered in all parts of the world and being acclimatised by enthusiastic horticulturists' (Beames & Whitehill). Mr and Mrs John Bagot collected plants from England, America and Japan. The garden layout, planned by John Bagot, was 'typically Victorian', but included a Japanese garden. Walter Bagot created an Italian garden. And "Forest Lodge" has Australia's finest collection of conifers.

Heritage Significance Recommendation: State

REFERENCES:

Written: Beames & Whitehill: "Some Historic Gardens in South Australia"
pp. 29-34

Verbal:

PHOTOGRAPHS:

Film/Neg.:
Film No : Photography denied.
Slide No :

Archival No: B33784 (n.d.)
B33785 (n.d.)

DANVERS ARCHITECTS:
Date: 1985

South Australian
Heritage Act 1978-80:

STIRLING
HERITAGE SURVEY:

ITEM NO.: 446 Zone: RLS Heritage Zone:

ITEM NAME: Gardener's Cottage, "Forest Lodge"
Former or Other Names:

LOCATION: C/T No.: 4036/95 Type of Item: 0302
Town: Stirling
No.: Street: Pine Street
Section No.: 94
Hundred: Noarlunga A.M.G. Ref. Z: N:
Assessment No.: 4-2353-003 E:

DESCRIPTION:
Date: c.1890
Historical Period: 1884-1913
Historical Theme: 2.1
Architect:
Builder:

CURRENT STATUS:
State Heritage List:
National Estate:
National Trust:

CONDITION:

STATEMENT OF HERITAGE SIGNIFICANCE:

Architectural:
Inspection of property denied.

Historical:

Heritage Significance Recommendation: State

REFERENCES:

Written:

Verbal:

PHOTOGRAPHS:

Film/Neg.:

Film No : Photography denied.
Slide No :

Archival No:

DANVERS ARCHITECTS:

Date: 1985

South Australian
Heritage Act 1978-80:

STIRLING
HERITAGE SURVEY:

ITEM NO.: 503 Zone: RF Heritage Zone:

ITEM NAME: House, "Shurdington"
Former or Other Names: "Elm Cottage"; "Bood(e) House"

LOCATION: C/T No.: 3782/65 Type of Item: 0302
Town: Crafers
No.: Street: Shurdington Road
Section No.:
Hundred: Onkaparinga A.M.G. Ref. Z: N:
Assessment No.: 2-1802-012 E:

DESCRIPTION:
Date: late 1850's
Historical Period: 1852-1883
Historical Theme: 2.1
Architect:
Builder:

CURRENT STATUS:
State Heritage List: Nominated
National Estate:
National Trust: Recorded

CONDITION: Good

STATEMENT OF HERITAGE SIGNIFICANCE:

Architectural:

Random rubble and coursed stone walls, rendered on rear sections. Recent hipped and gabled roof clad with corrugated galvanised iron. Dressed stone quoins to all openings. Double hung sash windows with semi-circular heads. Arched entrance to front door. Windows with decorative detailing. Some sections of the stonework are tuck pointed. House constructed in several stages.

Historical:

John Bristow Hughes, pastoralist, built a cottage as a summer residence. It was described 1864-7 as a 'Stone house, 6 rooms'. A later owner was Henry Scott, pastoralist, businessman, politician, whose winter residence was "Benacre", Glen Osmond. Since 1913 owners have included General G.H. Dean and Sir Mellis Napier. Burned Ash Wednesday 1983.

Heritage Significance Recommendation: State

REFERENCES:

Written: R.Cockburn: "Pastoral Pioneers of South Australia" Vol. I, pp. 43, 195
Mabel Hardy: "A History of Crafers" p. 22
Crafers District Council Assessment Book, 1864, 1867 S.A.A.
M.R.G. 23/2/1

Verbal:

PHOTOGRAPHS:

Film/Neg.:
Film No : 9/30, 31
Slide No : 9/13, 14

Archival No:

DANVERS ARCHITECTS:
Date: 1985



South Australian
Heritage Act 1978-80:

STIRLING
HERITAGE SURVEY:

ITEM NO.: 509 Zone: CL Heritage Zone:

ITEM NAME: Conservatory, "Beechwood"
Former or Other Names:

LOCATION: C/T No.: 4175/188 Type of Item: 0398
Town: Stirling
No.: 36 Street: Snows Road
Section No.: Portion of 45
Hundred: Noarlunga A.M.G. Ref. Z: N:
Assessment No.: 2-0494-036 E:

DESCRIPTION:
Date: c. 1875
Historical Period:
Historical Theme: 2.1, 4.10
Architect:
Builder:

CURRENT STATUS:
State Heritage List: Registered
National Estate:
National Trust:

CONDITION: Good

STATEMENT OF HERITAGE SIGNIFICANCE:

Architectural:

Recently restored. Walls of glass and fine metal supports. Cast iron decoration to apex of building and dome.

Historical:

'One of the few remaining in Adelaide' (Beames & Whitehill). The conservatory was originally imported to sit in the grounds of Sir Thomas Elders's mansion "Birksgate", Glen Osmond. After the demolition of that building the Barr Smiths transported the conservatory, a lantern and other garden ornaments to "Beechwood".

Heritage Significance Recommendation: State

REFERENCES:

Written: Beames & Whitehill: "Some Historic Gardens in South Australia"
pp. 7-10
Elizabeth Campbell: "Beechwood". (pamph.)


Verbal:

PHOTOGRAPHS:

Film/Neg.:
Film No : 21/2
Slide No : 21/1

Archival No:

DANVERS ARCHITECTS:
Date: 1985



South Australian
Heritage Act 1978-80:

STIRLING
HERITAGE SURVEY:

ITEM NO.: 510 Zone: CL Heritage Zone:

ITEM NAME: Garden, "Beechwood"
Former or Other Names: "St. Wilfred's"

LOCATION: C/T No.: 4175/188 Type of Item: 0415
Town: Stirling
No.: 36 Street: Snows Road
Section No.: Portion of 45
Hundred: Noarlunga A.M.G. Ref. Z: N:
Assessment No.: 2-0494-036 E:

DESCRIPTION:

Date: c. 1893
Historical Period: 1884-1913
Historical Theme: 2.1
Architect:
Builder:

CURRENT STATUS:

State Heritage List: Registered
National Estate: Registered
National Trust:

CONDITION: Good

STATEMENT OF HERITAGE SIGNIFICANCE:

Architectural:

Large, informally planned garden. Tended by Botanic Gardens staff and in beautiful condition.

Historical:

(See "Beechwood" house). Frank Snow's principal interest was the garden, for which he employed six gardeners. On his frequent travels he collected exotic species, especially azaleas, rhododendrons, hydrangeas and lupins. Most of the trees and rhododendrons remain but there have been substantial changes in other parts of the garden since the 1950's. From late 1890's-1960's, an annual Red Cross garden party took place at "St. Wilfred's"/"Beechwood".

Heritage Significance Recommendation: State

REFERENCES:

Written: Beames & Whitehill: "Some Historic Gardens in South Australia"
pp. 7-10
Elizabeth Campbell: "Beechwood" (pamph.)

Verbal:

PHOTOGRAPHS:

Film/Neg.:

Film No : 21/3
Slide No : 21/2

Archival No:

DANVERS ARCHITECTS:
Date: 1985



South Australian
Heritage Act 1978-80:

STIRLING
HERITAGE SURVEY:

ITEM NO.: 533 Zone: S Heritage Zone: S

ITEM NAME: Arts & Crafts Shop
Former or Other Names: "Aldgate Crafts"

LOCATION: C/T No.: 2073/86 Type of Item: 0907,0911
Town: Aldgate
No.: Street: Strathalbyn Road
Section No.: Part 92
Hundred: Noarlunga A.M.G. Ref. Z: N:
Assessment No.: 4-1853-009 E:

DESCRIPTION: CURRENT STATUS:
Date: 1882- State Heritage List: Registered
Historical Period: 1852-1883 National Estate:
Historical Theme: 4.6 National Trust: Not Designated
Architect: CONDITION: Good
Builder:

STATEMENT OF HERITAGE SIGNIFICANCE:

Architectural:

Two storey stone walled building with additions and alterations. Parapet front to street facade with hipped roof clad with corrugated galvanised iron. Double hung windows with rounded heads. Projecting verandah and ornate plaster surrounds to windows. This building has been much altered and has a lean-to at rear.

Historical:

The Hills Land & Investment Co. advertised a major Aldgate subdivision by the forthcoming railway line and, as a contribution to the projected township, commissioned a two-storey general store at a prime site. The building has had a varied history e.g. housing a butcher, a saddler and for 25 years a Hills Cash Store. Aldgate's first Church of England services were held in it.

Heritage Significance Recommendation: State

REFERENCES:

Written: Tom Dyster: "Pump in the Roadway" pp. 115, 116, 136

Verbal:

PHOTOGRAPHS:

Film/Neg.:

Film No : 24/24
Slide No : 24/20

Archival No:

DANVERS ARCHITECTS:
Date: 1985



South Australian
Heritage Act 1978-80:

STIRLING
HERITAGE SURVEY:

ITEM NO.: 571 Zone: CL Heritage Zone:

ITEM NAME: Mount Lofty Railway Station
Former or Other Names:

LOCATION: C/T No.: 355/80 Type of Item: 1403
Town: Stirling
No.: Street: Sturt Valley Road
Section No.:
Hundred: Noarlunga A.M.G. Ref. Z: N:
Assessment No.: 1/1090/012 E:

DESCRIPTION: CURRENT STATUS:
Date: 1883 State Heritage List:
Historical Period: 1852-1883 National Estate:
Historical Theme: 4.7 National Trust: Recorded
Architect:
Builder: J. Kelly, Port Adelaide. CONDITION: Good

STATEMENT OF HERITAGE SIGNIFICANCE:

Architectural:

Coursed stone with white painted brick quoins. Gabled roof clad with corrugated galvanised iron. Double hung sash windows with leadlighting. Concrete render over stone below window sill level. Brick chimneys. Decoration including circular vents to ceiling space and carved timber bargeboards with finial to apex of gable. Many additions to original building. Set within a picturesque valley.

Historical:

Its position caused a flurry of subdivision nearby, and contributed to the building of many heritage items. For decades the railway was the chief means of transport for Stirling commuters to Adelaide.

Heritage Significance Recommendation: State

REFERENCES:

Written: Notes by E. Hodgetts: M.L.D.H.S. Archive 204: 9-14
Stirling District Heritage Survey

Verbal:

PHOTOGRAPHS:

Film/Neg.:
Film No : 3/12
Slide No : 3/8
Archival No: See Index

DANVERS ARCHITECTS:
Date: 1985



South Australian
Heritage Act 1978-80:

STIRLING
HERITAGE SURVEY:

ITEM NO.: 579 Zone: RLS Heritage Zone:

ITEM NAME: Garden, "Panmure"
Former or Other Names:

LOCATION: C/T No.: 4200/382 Type of Item: 0415
Town: Stirling
No.: 32 Street: Sturt Valley Road
Section No.:
Hundred: Noarlunga A.M.G. Ref. Z: N:
Assessment No.: 1-0952-054 E:

DESCRIPTION:
Date: Late 1870's?
Historical Period: 1852-1883
Historical Theme: 2.7
Architect:
Builder:

CURRENT STATUS:
State Heritage List:
National Estate:
National Trust:

CONDITION: Good

STATEMENT OF HERITAGE SIGNIFICANCE:
Architectural:

Historical:

Constructed for Salvator Rosa Wakefield who never succeeded in building a house, only a coachhouse. He sold "Berk(e)ley Vale" to Robert Stock, who converted the coachhouse to a house. James Marshall owned the property c. 1900-22; of several later owners, one named Lawrence changed the name to "Panmure", after his Scottish family home. The garden had been largely abandoned by 1970, when Dr C. Laurie set about reclaiming it; he sold the house (see "Berk(e)ley Vale").

Heritage Significance Recommendation: State

REFERENCES:

Written: Beames & Whitehill: "Some Historic Gardens in South Australia"
pp. 77-80

Verbal:

PHOTOGRAPHS:

Film/Neg.:
Film No : 17/13-15
Slide No : 17/11-13

Archival No:

DANVERS ARCHITECTS:
Date: 1985



ITEM NO.: 596 Zone: HF Heritage Zone: 1

ITEM NAME: House, "Mount Lofty House"
Former or Other Names:

LOCATION: C/T No.: 3458/175 Type of Item: 0302
Town: Crafers
No.: Street: Summit Road
Section No.:
Hundred: Onkaparinga A.M.G. Ref. Z: N:
Assessment No.: 2-1282-030 E:

DESCRIPTION: CURRENT STATUS:
Date: 1856- State Heritage List:
Historical Period: 1852-1883 National Estate:
Historical Theme: 2.1 National Trust: Recorded
Architect: Soward (porch)
Builder: CONDITION: Dilapidated

STATEMENT OF HERITAGE SIGNIFICANCE:

Architectural:

House built in several stages. Two storeyed sections with internal courtyard. Random rubble stone walls with some tuck pointing. Stuccoed and castellated projecting square bay window. Brick sills and quoins, some rendered. Gothic detailing to entrance porch. Raised verandah. Currently under restoration. New hipped and gabled corrugated galvanised iron roof.

Historical:

The first of the large houses on Mount Lofty. Arthur Hardy, lawyer, pastoralist, politician, director of mining and quarrying companies, amassed a big estate on the slopes of the mountain. He encouraged other members of the colonial elite to build there. He experimented with the acclimatisation of exotic plants. Later owners; Alfred Watts (Post Master General), Frank Stokes, Arthur Waterhouse, J.W. Richardson. This house has had many extensions. Burned Feb. 16, 1983.

Heritage Significance Recommendation: State

REFERENCES:

Written: E. Ward: "Vineyards and Orchards of South Australia" (1862)
pp. 57, 58
Mabel Hardy: "A History of Crafers" pp. 21-24, 29
National Trust File 1932

Verbal:

PHOTOGRAPHS:

Film/Neg.:
Film No : 1/33, 34
Slide No : 1/14, 15

Archival No:

DANVERS ARCHITECTS:
Date: 1985



South Australian
Heritage Act 1978-80:

STIRLING
HERITAGE SURVEY:

ITEM NO.: 597 Zone: RLS Heritage Zone: 1

ITEM NAME: Gate House and Gate, "Carminow"
Former or Other Names:

LOCATION: C/T No.: 1012/28 Type of Item: 0302,0205
Town: Crafers
No.: Street: Summit Road
Section No.: Portion of Part 841
Hundred: Onkaparinga A.M.G. Ref. Z: N:
Assessment No.: 2-1356-018 E:

DESCRIPTION:

Date: 1885
Historical Period: 1884-1913
Historical Theme: 2.1
Architect: Black and Hughes
Builder:

CURRENT STATUS:

State Heritage List: Interim
National Estate:
National Trust: Recorded

CONDITION: Ruin

STATEMENT OF HERITAGE SIGNIFICANCE:

Architectural:

Random coursed and rubble stone walls with brick internal quoins and stone external quoins. Formerly roof and raked verandah clad with corrugated galvanised iron. Pointed arch windows to projecting angular bays.

Historical:

Ash Wednesday 1983 - Fire Damaged

Heritage Significance Recommendation: State

REFERENCES:

Written:

Verbal:

PHOTOGRAPHS:

Film/Neg.:
Film No : 1/25, 26
Slide No : 1/6, 7

Archival No:

DANVERS ARCHITECTS:

Date: 1985



South Australian
Heritage Act 1978-80:

STIRLING
HERITAGE SURVEY:

ITEM NO.: 598 Zone: RLS Heritage Zone: 1

ITEM NAME: Stables, "Carminow"
Former or Other Names:

LOCATION: C/T No.: 1012/28 Type of Item: 0309, 0302
Town: Crafers
No.: Street: Summit Road
Section No.: Portion of Part 841
Hundred: Onkaparinga A.M.G. Ref. Z: N:
Assessment No.: 2-1356-018 E:

DESCRIPTION:
Date: 1885
Historical Period: 1884-1913
Historical Theme: 2.1
Architect: Black and Hughes
Builder: Alwin Fischer

CURRENT STATUS:
State Heritage List: Interim
National Estate:
National Trust: Recorded

CONDITION: Ruin

STATEMENT OF HERITAGE SIGNIFICANCE:

Architectural:

Random coursed stone walls with dressed stone quoins and string course. Internally, brick walls with some brick quoins. Rendered brick chimney and fireplace. Brick forecourt. Outhouse to main house features random coursed stone walls with a parapet wall and a raked corrugated galvanised roof.

Historical:

Originally a stables and coachhouse, with accomodation above for a coachman. Converted to a house. Burned Feb. 16, 1983.

Heritage Significance Recommendation: State

REFERENCES:

Written: "Register" June 18, 1885
"Carminow" Internal Report, S.A. Dept. of Environment & Planning

Verbal: John Bonython

PHOTOGRAPHS:

Film/Neg.:
Film No : 1/21
Slide No : 1/2

Archival No:

DANVERS ARCHITECTS:
Date: 1985



South Australian
Heritage Act 1978-80:

STIRLING
HERITAGE SURVEY:

ITEM NO.: 599 Zone: RLS Heritage Zone: 1

ITEM NAME: House, "Carminow"
Former or Other Names: "The Pinnacles"

LOCATION: C/T No.: 1012/28 Type of Item: 0302, 0205
Town: Crafers
No.: Street: Summit Road
Section No.: Portion of Part 841
Hundred: Onkaparinga A.M.G. Ref. Z: N:
Assessment No.: 2-1356-018 E:

DESCRIPTION:
Date: 1885
Historical Period: 1884-1913
Historical Theme: 2.1, 2.7
Architect: Black and Hughes
Builder: Alwin Fischer

CURRENT STATUS:
State Heritage List: Interim
National Estate:
National Trust: Recorded

CONDITION: Ruin

STATEMENT OF HERITAGE SIGNIFICANCE:

Architectural:

Large two storey house with tower. Random coursed local sandstone walls with dressed quoins to windows, corners and doors and string course. Scottish Baronial style with castellated tower. Addition of balcony and verandah to eastern side of house circa 1920's, using one stone from Cornish house "Carminow". Was roofed with corrugated galvanised iron.

Historical:

Associated with two of the leading men in South Australian history. Sir Thomas Elder, of Elder Smith & Company, tycoon and philanthropist, planned an even taller mansion than the one he built. He told the architects to build 'in the baronial style of his native Scotland', - fitting for himself as a colonial baron. Sir John Langdon Bonython, newspaper proprietor, bought the house in 1903, and employed the architect Soward for additions to the east. "Carminow" burned Ash Wednesday 1983.

Heritage Significance Recommendation: State

REFERENCES:

Written: "Carminow" Internal Report, S.A. Dept. of Environment & Planning
Beames & Whitehill: "Some Historic Gardens in South Australia"
pp. 25-28
"Register" June 18, 1885
Verbal: John Bonython

PHOTOGRAPHS:

Film/Neg.:
Film No : 1/23,24 (25/21)
Slide No : 1/3,4 (25/19)

Archival No: B11586 (n.d.)

DANVERS ARCHITECTS:
Date: 1985



South Australian
Heritage Act 1978-80:

STIRLING
HERITAGE SURVEY:

ITEM NO.: 605 Zone: SU Heritage Zone:

ITEM NAME: Cleland Conservation Park - C13 (Part of)
Former or Other Names:

LOCATION: C/T No.: Type of Item: 0414
Town: Crafers
No.: Street: Summit Road
Section No.: 500,608,637,1161/424
Hundred: Adelaide/Onkaparinga A.M.G. Ref. Z: N:
Assessment No.: E:

DESCRIPTION: CURRENT STATUS:
Date: 1945 (Establishment) State Heritage List:
Historical Period: National Estate: Registered
Historical Theme: 1.5 National Trust:
Architect:
Builder: CONDITION:

STATEMENT OF HERITAGE SIGNIFICANCE:
Architectural:

Historical:

Established on land which, although long used for farming, contains important native flora and fauna. Incorporated the Mount Lofty Summit in 1972. Contains the following items of built heritage; Flinders Memorial Obelisk (see item sheet), Tinline's House (see item sheet), Chinaman's Hut, Youth Hostel, Davenport's Hut, Robins House, Yeatmans House, Nussio's House.

Heritage Significance Recommendation: State

REFERENCES:

Written: "Cleland Conservation Management Plan" passim - for built heritage p. 20

Verbal:

PHOTOGRAPHS:

Film/Neg.:
Film No :
Slide No :

Archival No:

DANVERS ARCHITECTS:
Date: 1985

South Australian
Heritage Act 1978-80:

STIRLING
HERITAGE SURVEY:

ITEM NO.: 607 Zone: SU Heritage Zone: 1

ITEM NAME: Mount Lofty Botanic Garden
Former or Other Names:

LOCATION: C/T No.: 105600/ Type of Item: 0415
Town: Crafers 0484
No.: Street: Summit Road
Section No.: 484, 487, 488, 489, 496, 497
Hundred: Onkaparinga A.M.G. Ref. Z: N:
Assessment No.: 2/1138/003 E:

DESCRIPTION:

Date:
Historical Period:
Historical Theme: 2.7
Architect:
Builder:

CURRENT STATUS:

State Heritage List:
National Estate: Registered
National Trust:

CONDITION:

STATEMENT OF HERITAGE SIGNIFICANCE:
Architectural:

Historical:

Established in the 1950's as an annexe of the Adelaide Botanic Garden with the specific aim of growing temperate species. Took many plants from gardens destroyed by the Freeway project. Just coming into maturity when damaged by the 1983 bushfire.

Heritage Significance Recommendation: State

REFERENCES:

Written: "Mount Lofty Botanic Garden" (pamph.)

Verbal:

PHOTOGRAPHS:

Film/Neg.:
Film No : N/A
Slide No :

Archival No:

DANVERS ARCHITECTS:

Date: 1985

South Australian
Heritage Act 1978-80:

STIRLING
HERITAGE SURVEY:

ITEM NO.: 616 Zone: HF2 Heritage Zone: 1

ITEM NAME: Flinders Monument
Former or Other Names: Mount Lofty Obelisk

LOCATION: C/T No.: - Type of Item: 0220, 0203, 0207
Town: Crafers
No.: Street: Summit of Mount Lofty
Section No.:
Hundred: Adelaide A.M.G. Ref. Z: N:
Assessment No.: 2-0002-004 E:

DESCRIPTION: CURRENT STATUS:
Date: 1885 State Heritage List: Nominated
Historical Period: 1884-1913 National Estate:
Historical Theme: 1.2, 1.3, 4.7 National Trust: Classified
Architect:
Builder: T.C. Hockridge CONDITION: Fair

STATEMENT OF HERITAGE SIGNIFICANCE:

Architectural:

The Flinders Obelisk placed at summit of Mt. Lofty. Stone construction with concrete foundations. Six narrow windows in tower and a large timber door. White painted. Was also the site of Mt. Lofty kiosk since destroyed in the Ash Wednesday bushfires.

Historical:

The highest point near Adelaide bore from 1840 a cairn of stones with a trigonometric pole. The obelisk was built as a Trigonometric Survey Station and landmark for mariners. At the suggestion of A.T. Magarey of Waverley Ridge, and the Royal Geographical Society, it was dedicated to Matthew Flinders on the centenary of his sighting of the mountain (1902). The obelisk has since been used as an aerial beacon and radio transmission tower.

Heritage Significance Recommendation: State

REFERENCES:

Written: "Cleland Conservation Park Management Plan" p. 28
"Pertaringa" 19
Proceedings of Royal Geog. Soc. of S.A. III p. 64; V p. 54


Verbal:

PHOTOGRAPHS:

Film/Neg.:
Film No : 16/2,3
Slide No : 16/1,2

Archival No: See Index

DANVERS ARCHITECTS:
Date: 1985



South Australian
Heritage Act 1978-80:

STIRLING
HERITAGE SURVEY:

ITEM NO.: 634 Zone: SU Heritage Zone:

ITEM NAME: Belair Recreation Park - R1 (Part of)
Former or Other Names:

LOCATION: C/T No.: 105100/ Type of Item: 0215
Town: Upper Sturt 0675
No.: Street: Upper Sturt Road
Section No.: 606,675
Hundred: Adelaide A.M.G. Ref. Z: N:
Assessment No.: 1-0700-044 E:

DESCRIPTION: CURRENT STATUS:
Date: State Heritage List:
Historical Period: National Estate: Registered
Historical Theme: 1.5 National Trust:
Architect:
Builder: CONDITION:

STATEMENT OF HERITAGE SIGNIFICANCE:
Architectural:

Historical:
The part of the Belair Recreation Park which lies within the Stirling Council District was formerly "Melville Park", the property of the Melville family (see "Melville House").

Heritage Significance Recommendation: State

REFERENCES:
Written: Dene D. Cordes: "The Park at Belair" Vol. I, p.251

Verbal:

PHOTOGRAPHS:
Film/Neg.:
Film No : N/A
Slide No :

Archival No:

DANVERS ARCHITECTS:
Date: 1985

South Australian
Heritage Act 1978-80:

STIRLING
HERITAGE SURVEY:

ITEM NO.: 663 Zone: CL Heritage Zone: 2

ITEM NAME: House, "Broadlees"
Former or Other Names:

LOCATION: C/T No.: Type of Item: 0302
Town: Crafers
No.: 51 Street: Waverley Ridge Road
Section No.:
Hundred: Adelaide A.M.G. Ref. Z: N:
Assessment No.: E:

DESCRIPTION: CURRENT STATUS:
Date: 1926 State Heritage List:
Historical Period: 1914-1927 National Estate:
Historical Theme: 2.7 National Trust:
Architect: W.H. Bagot
Builder: CONDITION: Good

STATEMENT OF HERITAGE SIGNIFICANCE:

Architectural:

Two storey house set within pleasant garden. Rendered brick walls with some brick sections exposed. Hipped and tiled roof. Double hung sash windows with shutters and bay to one side. Leadlighted sidelights to front door. Portico to front door with columns and balcony above.

Historical:

Constructed for the Misses Lily and Eva Waite, formerly of "Urrbrae". Described as incorporating features of the Australian 'Old Colonial' style, with Georgian and Italian.

Heritage Significance Recommendation: State

REFERENCES:

Written: Beames & Whitehill: "Some Historic Gardens in South Australia"
pp. 11-14
"S.A. Homes and Gardens" Nov. 1936

Verbal: Mary Vlahakis

PHOTOGRAPHS:

Film/Neg.:
Film No : 29/8
Slide No : 29/6

Archival No:

DANVERS ARCHITECTS:
Date: 1985



South Australian
Heritage Act 1978-80:

STIRLING
HERITAGE SURVEY:

ITEM NO.: 664 Zone: CL Heritage Zone: 2

ITEM NAME: Garden, "Broadlees"
Former or Other Names:

LOCATION: C/T No.: Type of Item: 0415
Town: Crafers
No.: 51 Street: Waverley Ridge Road
Section No.:
Hundred: Adelaide A.M.G. Ref. Z: N:
Assessment No.: E:

DESCRIPTION: CURRENT STATUS:
Date: c. 1900/c.1924 State Heritage List:
Historical Period: 1914-1927 National Estate:
Historical Theme: 2.7 National Trust:
Architect:
Builder: CONDITION: Good

STATEMENT OF HERITAGE SIGNIFICANCE:
Architectural:

Historical:

Laid out on the garden begun by Sir George Brookman, who owned the property 1900-19. The Waite garden was designed by Eva Waite in the style of noted English garden designer Gertrude Jekyll, perhaps with the help of well know S.A. designer Elsie Marion Cornish. The Waites' head gardener (1924-48) was Ken Mosel. The only garden in S.A. 'known to have been based on the design principles of Gertrude Jekyll' (Beames and Whitehill).

Heritage Significance Recommendation: State

REFERENCES:

Written: Beames & Whitehill: "Some Historic Gardens in South Australia"
pp. 11-14
Mount Lofty Districts Historical Society Archive 307

Verbal: Mary Vlahakis

PHOTOGRAPHS:

Film/Neg.:
Film No : 29/6,7
Slide No : 29/4,5

Archival No:

DANVERS ARCHITECTS:
Date: 1985



ITEM NO.: 673 Zone: RF Heritage Zone:

ITEM NAME: House, "Wonnaminta"
Former or Other Names: "Number Seven"

LOCATION: C/T No.: 2760/148 Type of Item: 0302,0308
Town: Crafers
No.: Street: Wonnaminta Drive
Section No.:
Hundred: Onkaparinga A.M.G. Ref. Z: N:
Assessment No.: 2-0067-010 E:

DESCRIPTION: CURRENT STATUS:
Date: c.1867 State Heritage List:
Historical Period: 1852-1883 National Estate:
Historical Theme: 2.1 National Trust: Recorded
Architect:
Builder: Burnett CONDITION: Good

STATEMENT OF HERITAGE SIGNIFICANCE:

Architectural:

Random coursed stone walls with dressed stone surrounds and some tuck pointing. Hipped roof with raked verandah clad with corrugated galvanised iron. Double hung sash windows and timber panelled door with side and fan lights. Decorative fascia and lattice balustrade to verandah. Built in several sections.

Historical:

Constructed of stone quarried on the property for Arthur Hardy, formerly of "Mount Lofty House". Passed c. 1877 to pastoralist Robert Henry Kennedy, who named it "Wonnaminta" after a station. Let out as flats during the twentieth century; for many years contained the studio of noted artist Horace Trener (d. 1958), for whom the Mount Lofty Ranges provided favourite subjects. Only major house on the Summit Road to escape Ash Wednesday 1983. Said to be haunted.

Heritage Significance Recommendation: State

REFERENCES:

Written: Mabel Hardy: "A History of Crafers" pp. 22-24
Kym Bonython: "Ladies Legs and Lemonade" p. 106
"S.A. Homes and Gardens" June, 1932; July 1945

Verbal: Mr L.D. Burgess
Gil Sharrad

PHOTOGRAPHS:

Film/Neg.:
Film No : 25/4,5
Slide No : 25/2,3

Archival No:

DANVERS ARCHITECTS:
Date: 1985



CHAPTER FOUR: SUMMARY OF LOCAL ITEMS

The summary is comprehensive in that it includes all items presently listed in all categories as both State and Local.

The letters adjacent to Item numbers on the summary sheets signify the following:

- S Items already on the State Register
- P Items proposed by this study for the State Register
- L "Local A" items, considered to be of high local
 significance

"TYPE OF ITEM" CODES

(01) ABORIGINAL

0101 Painting Site
 0102 Engraving Site
 0103 Myth Site
 0104 Arrangement Site
 0105 Burial Site
 0106 Quarry or Mine
 0107 Manufacturing Site
 0108 Scarred Tree
 0109 Deposit or Midden
 0110 Trading Landmark
 0111 Ration Depot
 0112 Stock, Dogging or Fencing Camp
 0113 Campsite
 0114 Housing or Quarters
 0115 Reserve Land
 0116 Mission Hall or Church
 0117 Mission School
 0118 Mission Clinic
 0198 Outbuilding

(02) HISTORIC/GEOGRAPHIC

0201 Landing or Meeting Place
 0202 Contact Site
 0203 Navigation Point
 0204 Depot or Campsite
 0205 Ruin
 0206 Landmark
 0207 Survey or Boundary Marker
 0208 Water-hole, Bore or Well
 0209 Informal Gravesite
 0210 Trail
 0211 Tree
 0212 Ceremonial or Proclamation Site
 0213 Anchorage
 0214 Shipwreck or Hulk
 0215 Conservation Park or Reserve
 0216 Township or Cadastral Location
 0217 Look-out
 0218 Dump
 0219 Natural Feature
 0220 Memorial Marker
 0221 Stock-route
 0299 Other

(11) EXTRACTIVE INDUSTRY

1101 Office or Administration Bldg
 1102 Housing or Quarters
 1103 Underground Working
 1104 Surface Working
 1105 Quarry or Open-cut
 1106 Conveyance or Track
 1107 Storage Floor or Structure
 1108 Engine House
 1109 Sorting Plant
 1110 Lumbering Building
 1111 Tailing Heap or Landform
 1112 Settling or Drying Pan
 1113 Waterworks
 1114 Assay Office
 1115 Magazine
 1116 Flue or Ventilation Works
 1198 Outbuilding
 1199 Other

(12) INDUSTRIAL PROCESSING

1201 Office or Administration Bldg
 1202 Housing or Quarters
 1203 Saw Mill or Pit
 1204 Grist Mill
 1205 Cannery
 1206 Dairy
 1207 Beverage Plant
 1208 Abattoir or Meat Packing Plant
 1209 Wool Mill or Scouring Works
 1210 Crushing or Concentrating Plant
 1211 Refinery or Smelter
 1212 Winery
 1213 Brewery
 1214 Kiln or Roaster
 1215 Tannery or Hide Works
 1216 Bakery
 1217 Seafood Processing Plant
 1218 Gasworks
 1219 Wood Product Factory
 1220 Pulp or Paper Mill
 1221 Power Generating Plant
 1222 Cellar
 1223 Storage Structure or Yard
 1298 Outbuilding
 1299 Other

(03) RESIDENTIAL

0301 Land or Curtilage
0302 Single Dwelling
0303 Seasonal Cottage or Cabin
0304 Double Dwelling
0305 Apartment Building
0306 Row or Terrace Housing
0307 Institutional Housing
0308 Multiple Dwelling
0309 Private Garage or Stable
0310 Underground Dwelling
0311 Outhouse
0312 Cellar
0398 Outbuilding
0399 Other

(13) MANUFACTURING

1301 Office or Administration Bldg
1302 Housing or Quarters
1303 Warehouse
1304 Foundry
1305 Brickworks or Brickyard
1306 Garage or Repair Bldg
1307 Smithy
1308 Weaving Facility
1309 Shoe or Clothing Factory
1310 Metal or Mineral Products
Factory
1311 Vehicle Factory
1312 Furniture Factory
1313 Joinery or Carpenter Shop
1314 Lime or Cement Works
1315 Shipyard
1316 Workshop
1317 Storage Structure or Yard
1398 Outbuilding
1399 Other

(04) SOCIAL/RECREATIONAL

0401 Office or Administration Bldg
0402 Club or Lodge
0403 Community Centre
0404 Memorial or Soldiers' Hall
0405 Playing Field
0406 Theatre or Cinema
0407 Exhibition Ground or Bldg
0408 Dance Hall
0409 Bandstand or Rotunda
0410 Racing Track
0411 Beach Amenity
0412 Surf or Lifesaving Club
0413 Sport or Athletic Bldg
0414 Park Reserve or Square
0415 Garden
0416 Picnic Spot or Campground
0417 Walkway or Concourse
0418 Co-operative Hall
0419 Zoo or Aviary
0420 Brothel
0421 Ticket Stand or Kiosk
0422 Grandstand
0423 Public Art
0424 Swimming Pool
0425 Workshop
0498 Outbuilding
0499 Other

(14) TRANSPORTATION - RAIL FACILITY

1401 Office or Administration Bldg
1402 Housing or Quarters
1403 Station or Siding
1404 Signal House
1405 Round House
1406 Pump House or Water Tower
1407 Tressel, Bridge or Tunnel
1408 Storage Building
1409 Embankment or Landform
1410 Goods Shed or Workshop
1411 Platform or Loading Ramp
1412 Overhead Wiring or Lines
1413 Vehicle
1414 Engine or Cable House
1415 Passenger Shelter
1416 Track
1417 Sign or Signal
1418 Loading Crane
1498 Outbuilding
1499 Other

(05) EDUCATIONAL

0501 Office or Administration Bldg
0502 Dormitory or Residence
0503 Pre-Primary School
0504 Primary School
0505 Composite School
0506 Secondary School
0507 Tertiary Institution
0508 Special School
0509 Institute Hall
0510 Library or Archives
0511 Museum or Gallery
0598 Outbuilding
0599 Other

(15) TRANSPORTATION - WATER FACILITY

1501 Office or Administration Bldg
1502 Housing or Quarters
1503 Terminal Building
1504 Boathouse
1505 Lighthouse
1506 Wharf or Jetty
1507 Dry Dock
1508 Lock or Lock House
1509 Storage Building
1510 Navigation Item
1511 Moorage Item
1512 Vessel
1513 Boat Haven or Marine
1514 Canal or Waterway
1515 Slipway
1598 Outbuilding
1599 Other

(06) MEDICAL

0601 Office or Administration Bldg
0602 Hospital Personnel Residence
0603 Hospital or Infirmary
0604 Clinic or Medical Centre
0605 Nursing Home
0606 Asylum or Sanatorium
0607 Animal Hospital
0608 Laboratory
0609 Quarantine Station
0698 Outbuilding
0699 Other

(16) TRANSPORTATION - ROAD

1601 Office or Administration Bldg
1602 Service or Petrol Station
1603 Toll-house or Weigh Station
1604 Repair Garage or Body Shop
1605 Car Park or Garage
1606 Public Stable or Coachhouse
1607 Overland, Mile or Way House
1608 Bridge or Tunnel
1609 Storage Structure or Yard
1610 Road or Highway
1611 Ford or Causeway
1612 Sign or Light
1613 Curbing or Footpaths
1614 Vehicle
1699 Other

(07) RELIGIOUS

0701 Office or Administration Bldg
0702 Housing or Quarters
0703 Church, Cathedral or Chapel
0704 Synagogue, Mosque or Temple
0705 Monastery or Convent
0706 Statue or Monument
0707 Sanctuary, Shrine or Grotto
0708 School
0709 Mission or Hostel

(17) TRANSPORTATION - AIR FACILITY

1701 Office or Administration Bldg
1702 Terminal Building
1703 Hangar
1704 Control Tower
1705 Storage Building
1706 Aeroplane
1707 Radar Station
1708 Landing Strip
1709 Airport
1798 Outbuilding

1799 Other

(08) FUNERARY

0801 Funeral Home
0802 Mausoleum, Vault or Crypt
0803 Crematorium
0804 Morgue or Mortuary
0805 Gravestone or Headstone
0806 Gravesites
0807 Cemetery or Burial Ground
0898 Outbuilding
0899 Other

(18) COMMUNICATIONS

1801 Telephone Facility
1802 Radio or Television Station
1803 Television Station
1804 Newspaper or Publishing Office
1805 Post Office
1806 Telegraph Station
1807 Information Centre
1808 Transmitter or Receiver Site
1898 Outbuilding
1899 Other

(09) MERCANTILE/COMMERCIAL

0901 Office or Administration Bldg
0902 Bank or Co-op
0903 Exchange or Brokerage
0904 Hotel or Motel
0905 Restaurant
0906 Market Building or Place
0907 Specialty Shop or Store
0908 Specialty or Service Store
with Work Area
0909 Grocery Store or Supermarket
0910 Department Store or Emporium
0911 General Retail Store
0912 Shopping Centre or Arcade
0913 Wholesale or Warehouse Bldg
0914 Storage Structure or Yard
0915 Insurance or Trust Co. Bldg
0916 Research Facility
0917 Advertising Sign
0918 Conveyance
0998 Outbuilding
0999 Other

(19) GOVERNMENTAL

1901 Office or Administration Bldg
1902 Legislative or Parliament Bldg
1903 Customs House or Bond Store
1904 Court House
1905 Embassy, Consulate or High
Commission
1906 Official Residence
1907 City, Town or Community Hall
1908 Registry Office
1909 Police Lock-up
1910 Gaol and Prison
1911 Police Station or Post
1912 Fire Station or Hall
1913 Waterworks
1914 Orphanage or Hostel
1915 Monument or Statue
1916 Mission or Provision Station
1917 Research Station or Laboratory
1918 Public Works Yard
1919 Waste Disposal Plant, Works or
Dump
1920 Reformatory or Rehabilitation
Centre
1921 Public Safety or Service Item
1998 Outbuilding
1999 Other

(10) PRODUCTIVE INDUSTRY

1001 Pastoral Station or Run
1002 Agricultural or Mixed Farm
1003 Paddock or Stockyard
1004 Homestead or Farm House

(20) MILITARY

2001 Office or Administration Bldg
2002 Barracks
2003 Officers' Quarters
2004 Other Quarters

1005 Barn
1006 Animal Pen or Shed
1007 Shearing or Wool Shed
1008 Milking Shed
1009 Food Storage Structure
1010 Tool or Implement Shed
1011 Greenhouse
1012 Hatchery
1013 Orchard or Vineyard
1014 Apiary
1015 Sheep-dip
1016 Nursery or Tree Farm
1017 Fishing Building
1018 Fencing
1019 Waterworks
1020 Company Store
1021 Silo
1098 Outbuilding
1099 Other

2005 Armoury or Drill Hall
2006 Mess or Recreation Hall
2007 Store or Canteen
2008 Monument or Exhibit
2009 Fort or Bastion
2010 Weapon Emplacement/Installation
2011 Proof Range
2012 Shelter or Dug-out
2013 Naval Base
2014 Airforce Base
2015 Research Site or Unit
2016 Transmitter or Receiver Site
2017 Army Camp
2018 Weapon
2019 Vehicle
2020 Aeroplane
2021 Vessel
2022 Parade Ground
2023 Signal Post
2024 Magazine or Storage Structure
2098 Outbuilding
2099 Other

STIRLING - HERITAGE ITEMS

ITEM NO.	ITEM NAME	No.	Street
001	House		Aldgate Valley Rd
002	House, "Ironbank Cottage"		Allumba Drive
003	"Stable Restaurant"	4	Anzac Ridge
004P	House, "Raywood"		Arbury Park Road
005L	Chapel, "Raywood"		Arbury Park Road
006L	Mill Dam Wall, "Raywood"		Arbury Park Road
007L	Garden, "Raywood"		Arbury Park Road
008L	House, "Hughbrae"	33	Arbury Park Road
009L	House, "Glenwood"	51	Arbury Park Road
010L	Cottage	49	Arbury Park Road
011L	The Deanery Reserve		Arbury Park Road
012L	Church of the Ascension	2	Arkaba Road
013	House		Arundel Road
014	Cottage	15	Arundel Road
015	House, "Gossips"	10	Atkinson Road
016	House, "The Coach House"	1	Atkinson Road
017	House, "The Latch"	2	Atkinson Road
018	Karana Wine Shop	41	Avenue Road
019	House	2	Avenue Road
020L	Stirling Institute (Front Section)	7	Avenue Road
021L	House, "Blinkbonny"	15	Avenue Road
022L	House, "Kywarra"	19	Avenue Road
023L	Stirling Community Theatre	7	Avenue Road
024	Stables, "Blinkbonny"	15	Avenue Road
025	House, "Inveraray"		Avenue Road
026	House, "Pleasant Place"	12	Avenue Road
027	House	14	Avenue Road
028	Bridge, nr Mt. Lofty Railway Station		Avenue Road
029P	House, "Spottiswoode"	12	Ayers Hill Road
030L	House		Ayers Hill Road
031L	School House, "St. Catherine's"	22	Ayers Hill Road
032P	House, "Bythorn"	26	Ayers Hill Road
033L	House, "Thorpe"	1	Ayers Hill Road
034	Stables, "Thorpe"	1	Ayers Hill Road
035	House, "Hillend"	17	Ayers Hill Road
036	House, "Akaroa"	21	Ayers Hill Road
037L	House, "Karrawatoo"	25	Ayers Hill Road
038L	House, "The Lodge"	13	Ayers Hill Road
039	House, "Birlane"	29	Ayers Hill Road
040	House	39	Ayers Hill Road
041P	House, "Olivet House"	46	Ayers Hill Road
042	House, "Oak Lodge"		Ayers Hill Road
043L	Cottages	421c	Barracks Lane
044	Cottage	419	Barracks Lane
045	House	Opp. 419	Barracks Lane
046	House		Bilney Road
047P	House, "Pine Hill"	32	Birch Road
048L	House, "Birch Lodge"	51	Birch Road
049	House, "Alloa"	50	Birch Road
050L	House, "St. Barberie"	9	Blackburn Drive
051L	House, "Fairwood"	16	Blackburn Drive
052L	Gateway, "Shurdington"	2	Blackburn Drive
053L	Cottage, "St. Barberie"	9	Blackburn Drive
054	Gate		Blackburn Drive
055L	Tobacco Kiln		Boyle Swamp Road
056	Outbuilding		Boyle Swamp Road
057	House		Boyle Swamp Road
058	Cottage		Boyle Swamp Road
059	House, "Connoblehill"		Bracken Road

STIRLING - HERITAGE ITEMS

ITEM NO.	ITEM NAME	No.	Street
60	House		Bradbury Road
61	Cottage		Bradbury Road
062	Cottage, "Birkenhof"		Bradbury Road
063	Cottage, "Westley's Waterhole"		Bradbury Road
64	Cottage	43	Braeside Road
65	House, "Braeside"	12	Braeside Road
066	House	20	Braeside Road
67	House	42	Braeside Road
68	House, "Applecross"	18	Branch Road
069	House, "Morolana"	6	Branch Road
070	House, "Eversley"		Brecon Road
71L	Bridgewater Institute		Bridgewater-Carey
072L	C.F.S. Ladies Aux. Shop		Bridgewater-Carey
073L	Steam Train Turntable		Bridgewater-Carey
74	Monument		Bridgewater-Carey
75	House		Bridgewater-Carey
076	House		Bridgewater-Carey
77	Cottage		Brown Road
78	Cottage		Brown Road
079	House	30	Cambridge Road
080	House		Charlick Road
81	Lane	Off	Charlick Road
082	Cottage	Off	Charlick Road
083	Cottage, "Nutley Cottage"	5	Churinga Road
84	House	8	Churinga Road
85	Railway Cottages	41-43	Churinga Road
086	House	14	Churinga Road
87L	Hall, Aldgate Oval		Churinga Road
88	House	30	Churinga Road
089L	Cottage, "Apple Lodge"	36	Churinga Road
090P	House, "Paxlease"		Cox Creek Road
91L	Cottage	3	Cox Creek Road
92	House, "Coventry"	19	Cox Creek Road
093	Workshop		Cox Place
94	Cottage	36	Cricklewood Road
95P	House, "Yantaringa"	45	Cricklewood Road
096	Cottage	78	Cricklewood Road
97	Outbuilding, "Yantaringa"	45	Cricklewood Road
98	House		Cricklewood Road
099	House	66	Cricklewood Road
100	House		Crossing Road
101	Cottage		Crossing Road
102	Cottage		Dalham Road
103	Cottage	37	Dalton Avenue
104	House		Dalton Avenue
105	House		Dalton Avenue
106	House/Cottage, "Adlali"	247	Devonshire Road
107	House	14	Druids Avenue
108L	Cottage, "Brown's Cottage"	20	Druids Avenue
109	House	20	Druids Avenue
110L	House	7	Druids Avenue
111	Cottage behind No. 12	12	Druids Avenue
112L	Avenue of Oak Trees		Druids Avenue
113	Shop (Rear section only)		Druids Avenue
114	House	42	Edgeware Road
115	House	52	Edgeware Road
116	House, "Burnlea"		Emery Road
117L	Cottage	2	Emmett Road
118	House, "Loganbrae"	32	Emmett Road

STIRLING - HERITAGE ITEMS

ITEM NO.	ITEM NAME	No.	Street
119	House, "Winter's Mount"	24	Emmett Road
120P	Church of the Epiphany		Epiphany Place
121L	Rector's Residence		Epiphany Place
122L	Attached Cottages, "Leabrae"		Epiphany Place
123	House	8	Erica Road
124	Cottage		Euston Road
125P	Aldgate Railway Station		Euston Road
126P	Goods Shed, Aldgate Station		Euston Road
127	House, "The Coach House"	5	Fairview Road
128L	House, "Drapers Hall"	7	Fairview Road
129	C.A.F.H. Centre		Fenchurch Road
130	House, "Karinya"	22	Fenchurch Road
131	House	18	Fenchurch Road
132L	House, "Coololi(e)"	14	Fenchurch Road
133L	House, "Spring Song"	8	Fenchurch Road
134L	Garden, "Stangate House"	Lts 13-19	Fenchurch Road
135L	National Trust Museum	Lts 13-19	Fenchurch Road
136	House	13	Fenchurch Road
137	House	10	Fielding Road
138	House, "Kellerberrin"	4	Fielding Road
139	Outbuilding		First Street
140L	Mylor Uniting Church	Lts 18&21	First Street
141	House	7	Fowler Road
142	Cottage, "Karkoo Cottage"	44	Foxhill Road
143L	House, "Karkoo"	38	Foxhill Road
144P	Cottage, "The Chestnuts"		Foxhill Road
145L	Bridge		Foxhill Road
146	House, "Woodbury"		Glenside Road
147	House		Glenside Road
148	House, "Wood Lodge"		Glenside Road
149L	House, "Egryn"	7	Glenside Road
150L	House, "Ben Nevis"	20	Glenside Road
151L	House, "Derrymore"	4	Glenside Road
152P	House and Garden	12	Glenside Road
153	House, "Kalimna"	26	Gould Road
154L	House, "Duncraig"	59	Gould Road
155	Cottage, "The Lord's Cottage"	24	Gould Road
156	Cottage	38	Gould Road
157	Outbuilding		Gurr Road
158	Cottage		Hadrian Gully Rd
159	House, "U Butee"		Hadrian Gully Rd
160	House, "Hawk Hill"	18	Hawk Hill Road
161	House	21	Hawk Hill Road
162	House, "Montcalm"	13-19	Hawk Hill Road
163	House, "Heathfield"	28	Heathfield Road
164	House	56	Heathfield Road
165	House, "Pine Ridge"	57	Heathfield Road
166	House	23	Heathfield Road
168	House	51	Heathfield Road
169	House	35	Hender Road
170	House	21	Hender Road
171	Cottage, "Strawberry Hill"		Hill Street
172	House	33 (?)	Hill Street
173	House	45	Hillside Road
174	Outbuilding		Holborn Hill Road
175	House, "Coalbrook"		Holborn Hill Road
176L	Cottage	1	Howard Drive
177	House		Ironbank Road
178	Semi-Attached House		Ironbank Road

STIRLING - HERITAGE ITEMS

ITEM NO.	ITEM NAME	No.	Street
179	House		Ironbank Road
180	House	off	Ironbank Road
181	Cottage	10	Ising Road
182	Cottage	12	Kain Avenue
183	Cottage, "Shenn Thie"		Karen Street
184P	Railway Bridge		Kemp Road
185L	Aldgate War Memorial & Park		Kemp Road
186P	Cottage		Kemp Road
187L	House	1	Kent Road
188L	Cottage		Kiaka Lane
189	Shed		Kiaka Lane
190L	Aldgate Uniting Church	25	Kingsland Road
191	House	22	Kingsland Road
192L	House, "Montana"	24	Kingsland Road
193	House	off	Lampert Road
194	House	off	Lampert Road
195	House	off	Lampert Road
196	House	9 or 11	Lampert Road
197	House		Lampert Road
198S	House	8	Laurel Road
199S	Garden, "St. Vigean's"	17	Laurel Road
200S	House, "Laurel Lodge"	15	Laurel Road
201S	House, "St. Vigean's"	17	Laurel Road
202	House		Leslie Creek Road
203	House		Leslie Creek Road
204	Cottage		Leslie Creek Road
205	House	1	Lezayre Avenue
206	House, "Morningside"	3	Lezayre Avenue
207	House	5	Lezayre Avenue
208L	House, "Wiringa"	8	Longwood Road
209	House	4	Longwood Road
210P	House, "Morden"	1	Longwood Road
211L	House, "Clairmont"	23	Longwood Road
212	Cottage	74	Longwood Road
213	House	132	Longwood Road
214L	Heathfield Primary School		Longwood Road
215	House	130	Longwood Road
216	House	184	Longwood Road
217L	House, "Garden Cottage"	188	Longwood Road
218L	Longwood Institute		Longwood Road
219	Dairy		Longwood Road
220	House, "Carabas"		Longwood Road
221L	House		Longwood Road
222	Cottage		Longwood Road
223	House	126	Longwood Road
224	Cottage		Longwood Road
225	Cottage		Longwood Road
226	Pottery Kiln - Site Only		Longwood Road
227	House, "Katoomba"	16	Longwood Road
228	House, "Cross Fell Cottage"	30	Mabel Street
229	Cottage	6	Mabel Street
230	Cottage	8	Mabel Street
231	Cottage	10	Mabel Street
232	Cottage	16	Mabel Street
233	Cottage	20	Mabel Street
234	House	10	Madeline Road
235	House	7	Madeline Road
236	House	16	Madeline Road
237	House	20	Madeline Road

STIRLING - HERITAGE ITEMS

ITEM NO.	ITEM NAME	No.	Street
38L	Shop		Main Street
239L	Crafers Inn		Main Street
240P	Crafer's Institute		Main Street
41	Crafers Post Office		Main Street
42L	House, "Manoah"		Manoah Drive
243	Outbuilding, "Manoah"		Manoah Drive
44L	Outbuilding, "Manoah"		Manoah Drive
45L	Stable, "Manoah"		Manoah Drive
246	House	6	Martha Street
247	Boarding House		Martha Street
48L	"Mount Lofty Lodge"		Mawson Drive
49L	House,		Mawson Drive
250	House	46	Milan Terrace
51	House	70	Milan Terrace
52L	House, "Yultewirra"	65	Milan Terrace
253	"Sir Samuel Way Lodge"	31	Milan Terrace
254	Cottage, "St Omer"	29	Milan Terrace
55	House	39	Milan Terrace
256	House	41	Milan Terrace
257	House	47	Milan Terrace
58	House, "Leaholme"	49	Milan Terrace
59	House	27	Milan Terrace
260P	House	106	Milan Terrace
61	Cottage/Garage	106	Milan Terrace
62P	Lodge	106	Milan Terrace
263	Storage Shed	106	Milan Terrace
264L	House, "Maroonika"	10	Milan Terrace
65	House	33	Milan Terrace
266	House	35	Milan Terrace
267L	House, "The Shay"	40	Milan Terrace
68	House, "Cartref"	42	Milan Terrace
69	House	44	Milan Terrace
270	House, "Soroche"	57	Milan Terrace
71	House, "Boxwell"	66	Milan Terrace
72	House, "Pendrethan"	81	Milan Terrace
273	House	55	Milan Terrace
274	Laundry, behind House	106	Milan Terrace
75	Cottage	3	Milford Avenue
76	Cottage	5	Milford Avenue
277	Cottage	4	Milford Avenue
78	House	7	Milford Avenue
79	House	12	Milford Avenue
280P	House	1	Mill Road
81	Cottage	2	Montrose Avenue
82	House	3	Montrose Avenue
283	House	23	Morella Grove
284L	Bridgewater School House	46	Morella Grove
85	House	42	Morella Grove
86	House	34	Morella Grove
287P	House and Shop	129	Mount Barker Road
88	Cottage, "Pioneer Cottage"	131	Mount Barker Road
89P	Chinese Restaurant	143	Mount Barker Road
290P	Uniting Church		Mount Barker Road
91	House	157	Mount Barker Road
92	House	161	Mount Barker Road
93	House	169	Mount Barker Road
294L	Shop	6	Mount Barker Road
95L	Stirling Memorial Bandstand		Mount Barker Road
96L	Stirling Hotel	54	Mount Barker Road

STIRLING - HERITAGE ITEMS

ITEM NO.	ITEM NAME	No.	Street
297L	Offices	50	Mount Barker Road
298P	Marbury School	158-60	Mount Barker Road
299P	School Building, Marbury	158-60	Mount Barker Road
300P	School Building, Marbury	158-60	Mount Barker Road
301P	Garden, "Wairoa"	158-60	Mount Barker Road
302P	School Building, Marbury	158	Mount Barker Road
303L	Church of Christ	156	Mount Barker Road
304	Cottage	132	Mount Barker Road
305	Cottage	138	Mount Barker Road
306L	Shops, "Oak Plaza House"		Mount Barker Road
307L	Court House		Mount Barker Road
308L	Stables, behind No. 48-50	48-50	Mount Barker Road
309	House	56(?)	Mount Barker Road
310	Cottage	88	Mount Barker Road
311	House, "Bradley Cottage"	90	Mount Barker Road
312L	House	117	Mount Barker Road
313L	Solicitor's Rooms, "Stirling House"		Mount Barker Road
314	House	118	Mount Barker Road
315L	Cottage	188	Mount Barker Road
316L	Water Pump		Mount Barker Road
317P	Aldgate Pump Hotel		Mount Barker Road
318L	Cottage	337	Mount Barker Road
319L	Cottage	339	Mount Barker Road
320	House, "Dumbleton"	272	Mount Barker Road
321L	Cottage, Aldgate Pump Hotel		Mount Barker Road
322	House	266	Mount Barker Road
323	House		Mount Barker Road
324L	Garage/Shed	337	Mount Barker Road
325	House	233	Old Mt. Barker Rd
326L	Railway Cottages	188	Mount Barker Road
327P	Railway Bridge		Mount Barker Road
328L	Bridgewater Inn/Hotel		Mount Barker Road
329S	Bridgewater Mill	389	Mount Barker Road
330	House	367	Mount Barker Road
331L	Cottage	395	Mount Barker Road
332L	Bridgewater Fountain		Mount Barker Road
333L	House, "Church House"	360	Mount Barker Road
334	Cottage	409	Mount Barker Road
336	Cottage	Pt Lot 19	Mount Barker Road
337	Stables	Pt Lot 19	Mount Barker Road
338L	House, "Clarinda Cottage"	384	Mount Barker Road
339L	Shops & Bridgewater Post Office	394-398	Mount Barker Road
340	Cottage	400	Mount Barker Road
341	Former Shop & Attached Residence	406-406a	Mount Barker Road
342	Former Shop & Attached Residence	424	Mount Barker Road
343	Former Shop	434	Mount Barker Road
344	House	446	Mount Barker Road
345L	Cottage	395	Mount Barker Road
346P	Outbuilding, Bridgewater Mill		Mount Barker Road
347P	Chimney, Bridgewater Mill		Mount Barker Road
348P	Embankment, Bridgewater Mill		Mount Barker Road
349L	Grotto, opposite Bridgewater Oval		Mount Barker Road
350	Bridgewater Uniting Church	407	Mount Barker Road
351	House	439	Mount Barker Road
352	House		Mount Barker Road
353	House		Mount Barker Road
354	House, "Oberdorf"		Mount Barker Road
355L	House		Mount Barker Road
356	Outbuilding		Mount Bold Road

STIRLING - HERITAGE ITEMS

ITEM NO.	ITEM NAME	No.	Street
357L	Cottage		Mount Bold Road
358P	Engelbrecht Reserve		Mountford Avenue
359P	House, "Nara"	2	Nara Road
360L	Cottage, "Nara Cottage"	2	Nara Road
361	Cottage		Nation Ridge Road
362	House		Nation Ridge Road
363	House	30	Nation Ridge Road
364	Cottage		Nation Ridge Road
365L	Cottage, Mount Lofty Golf Club		Old CareyGully Rd
366P	House	35	Old CareyGully Rd
367P	Garden, "Glenalta"	35	Old CareyGully Rd
368P	Stables, "Glenalta"	35	Old CareyGully Rd
369P	House, "Glenalta"	35	Old CareyGully Rd
370	House	50	Old CareyGully Rd
371	Cottage	24	Oxford Road
372	Cottage, "Frognal Cottage"	32	Oxford Road
373L	Cottage	70	Orontes Street
374	House, "Candlewood"	19	Orley Avenue
375	House	8	Orley Avenue
376	Uniting Church Hall		Orley Avenue
377L	House, "Taminga"	15	Orley Avenue
378P	Mount Lofty Uniting Church	3	Orley Avenue
379L	Manse	5	Orley Avenue
380	Stables	8	Orley Avenue
381L	House, "Oak Hill"	4	Orley Avenue
382L	House, "St. Anne's"	14	Orley Avenue
383	Bridge		Onkaparinga Road
384	House	227	Old Mt. Barker Rd
385	House	226	Old Mt. Barker Rd
386	House, "Cherry Cottage"	211	Old Mt. Barker Rd
387	House	216	Old Mt. Barker Rd
388	House	197	Old Mt. Barker Rd
389L	House, "Roseville"	195	Old Mt. Barker Rd
390	House	189	Old Mt. Barker Rd
391P	Church, Our Lady of the Rosary	135	Old Mt. Barker Rd
392L	House	139	Old Mt. Barker Rd
393L	House	141	Old Mt. Barker Rd
394L	House, "Hillcrest"	153	Old Mt. Barker Rd
395	House	172	Old Mt. Barker Rd
396	House, "Olinda"	35	Old Mt. Barker Rd
397	Cottage	33	Old Mt. Barker Rd
398	Cottage	27	Old Mt. Barker Rd
399	Cottage	11	Old Mt. Barker Rd
400	Shed	11	Old Mt. Barker Rd
401	Stables	11	Old Mt. Barker Rd
402	House	11	Old Mt. Barker Rd
403L	World War I Monument		Old Mt. Barker Rd
404L	House		Old Mt. Barker Rd
405	Cottage	117	Old Mt. Barker Rd
406	House	111	Old Mt. Barker Rd
407	House, "Annangrove"	85	Old Mt. Barker Rd
408	House	81	Old Mt. Barker Rd
409L	Stables, "Narrinyeri"	32	Old Mt. Barker Rd
410L	House, "Narrinyeri"	32	Old Mt. Barker Rd
411L	Outbuilding, "Pomona"	42	Old Mt. Barker Rd
412L	Cottage, "Pomona"	42	Old Mt. Barker Rd
413	House	54	Old Mt. Barker Rd
414	House	71	Old Mt. Barker Rd
415	House, "Laurel Lodge"	69	Old Mt. Barker Rd

STIRLING - HERITAGE ITEMS

ITEM NO.	ITEM NAME	No.	Street
16	House	65	Old Mt. Barker Rd
17	House	53	Old Mt. Barker Rd
418	House	119	Old Mt. Barker Rd
19	House	20	Old Mt. Barker Rd
20L	Cottage, "Arbroath"	48	Old Mt. Barker Rd
421L	Cottage, "Pomona"	42	Old Mt. Barker Rd
422L	House, "Pomona"	42	Old Mt. Barker Rd
23	House, "Alloway"	36	Old Mt. Barker Rd
24P	Mount Lofty C.F.S.	116	Old Mt. Barker Rd
425L	Cottage	62	Old Mt. Barker Rd
26	House	23	Paratoo Road
27	House	9	Pepper Avenue
428	House	11	Pepper Avenue
29	House	15	Pepper Avenue
30L	Crafrers Primary School		Piccadilly Road
431	House, "The Villa"	46	Piccadilly Road
432	House and Hairdresser	6	Piccadilly Road
33L	House, "Crataecus"	25	Piccadilly Road
34	House, "Bungalook"	29	Piccadilly Road
435	House, "Summerhill"		Piccadilly Road
36L	Cottage, "Warrah"	32	Piccadilly Road
37L	House, "The Laurels"	36	Piccadilly Road
438	House, "Ngaranga"	40	Piccadilly Road
439	House	139?	Piccadilly Road
40	Cottage, "The Circus"	159	Piccadilly Road
441L	House	12	Piccadilly Road
442	Cottage		Piccadilly Road
43P	House, "Forest Lodge"	Pt Lot 94	Pine Street
44P	Shed, "Forest Lodge"	Pt Lot 8	Pine Street
445P	Garden, "Forest Lodge"	Pt Lot 8	Pine Street
446P	Cottage, "Forest Lodge"		Pine Street
47	House	5	Pine Street
448	Cottage	9	Pine Street
449	House, "Hawthorn Villa"	13	Pine Street
50	House	17	Pine Street
51	House	10	Pine Street
452L	Ironbank Uniting Church		Pole Road
53L	Cottage, "Skye Cottage"	26	Pomona Road
54L	House	7	Pomona Road
455L	Stables	7	Pomona Road
456L	House, "The Coach House"	52	Pomona Road
57	House		Porteus Road
458	Outbuilding		Porteus Road
459L	House	RMB 120	Pottery Road
60L	Cottage	20A	Radbone Road
61L	Cottage	20	Radbone Road
462	House, "Hilltop"	14	Radbone Road
63L	Cottage	24	Rostrevor Road
64L	Cottage	29	Rostrevor Road
465	House	12	Rosewarne Cres
466	House	1	Rossiter Road
67	House	11	Rudd Parade
68	House	15	Rudd Parade
469L	Loftia Recreation Park - R13		Scott Creek Road
70L	Office to Brickworks		Scott Creek Road
71	Shed		Scott Creek Road
472	House		Scott Creek Road
73L	Hill Family Private Cemetery	57	Scott Creek Road
74L	Scott Ck. Soldiers Memorial Hall		Scott Creek Road

STIRLING - HERITAGE ITEMS

ITEM NO.	ITEM NAME	No.	Street
475L	Scott Creek Primary School		Scott Creek Road
476L	Scott Creek Uniting Church		Scott Creek Road
477L	Cemetery	off	Scott Creek Road
478	House		Scott Creek Road
479	Cottage	RMB 68	Scott Creek Road
480L	Cottage		Scott Creek Road
481	Cottage		Scott Creek Road
482	House		Scott Creek Road
483	House		Scott Creek Road
484	House		Scott Creek Road
485L	Chimney, Colorado Mine		Scott Creek Road
486	Cottage		Scott Creek Road
487L	House	63	Scott Creek Road
488L	Aldgate Valley Church of Christ		Shanks Road
489L	House, "Alderwood"	26	Shannon Road
490	House		Sharrad Court
491	House	1	Sheoak Road
492	Cottage		Sheoak Road
493	House, "Fullgrabe"	51	Sheoak Road
494	Cottage		Sheoak Road
495	Cottage		Sheoak Road
496	House	6	Sheoak Road
497	House, "Holly Tree House"	12	Sheoak Road
498	House, "Lingmell"	26	Sheoak Road
499	House, "Llambie"	54	Sheoak Road
500L	House, "Pandora"		Shurdington Road
501L	Outhouse, "Shurdington"		Shurdington Road
502L	Stables, "Shurdington"		Shurdington Road
503P	House, "Shurdington"		Shurdington Road
504	House		Silver Road
505	House		Silver Road
506	House, "Curragundi"		Silver Road
507L	Silver Lake		Silver Lake Road
508L	House, "Tyele"	43	Snows Road
509S	Conservatory, "Beechwood"	36	Snows Road
510S	Garden, "Beechwood"	36	Snows Road
511L	House, "Beechwood"	36	Snows Road
512L	House	34	Snows Road
513	House	41	Snows Road
514	House	13	Spencer Street
515	House, "St. Catherines"	9	Spencer Street
516	House	19	Spencer Street
517	House	23	Spencer Street
518L	House, "Nioka"	36	Spencer Street
519	House, "Galliambal"	16	Spencer Street
520L	"Nioka" - Greenhill Stables		Spencer Street
521	House		Sprigg Road
522	House		Sprigg Road
523	Cottage		Sprigg Road
524	Cottage		Sprigg Road
525	House, "Mount Lofty Springs"		Sprigg Road
526	House	42	Spring Gully Road
527L	House, "St. Margaret's"	10	St. Margaret's Dr
528	House	6	St. Margaret's Dr
529	Cottage - "The Hut"	7	St. Margaret's Dr
530L	Cottage		Station Road
531	House, "Stonehenge"	12	Stonehenge Avenue
532	House		Stonehenge Avenue
533P	Arts & Crafts Shop		Strathalbyn Road

STIRLING - HERITAGE ITEMS

ITEM NO.	ITEM NAME	No.	Street
34L	Old Aldgate School		Strathalbyn Road
35	Cottage	35	Strathalbyn Road
536L	Stirling District Cemetery		Strathalbyn Road
37	House	23	Strathalbyn Road
38	House		Strathalbyn Road
39	House	51	Strathalbyn Road
540	House	105	Strathalbyn Road
41	Coach House, "Rockford Estate"		Strathalbyn Road
42L	House		Strathalbyn Road
543L	House, "Rockford Estate"		Strathalbyn Road
44L	Old Bootmaker's Shop		Strathalbyn Road
45L	Mylor School		Strathalbyn Road
546L	Mylor Senior Citizen's Centre	Lots 23 & 30	Strathalbyn Road
547L	Cooper's Grain Store	Lot 55	Strathalbyn Road
48L	Post Office	Lot 63	Strathalbyn Road
49	House	Lot 16	Strathalbyn Road
550L	W.W.I & W.W.II Monument		Strathalbyn Road
51L	House, "Blythe"		Strathalbyn Road
52L	House		Strathalbyn Road
553L	Bakehouse		Strathalbyn Road
54	Outbuilding		Strathalbyn Road
55	Cottage, "Rose Cottage"		Strathalbyn Road
556L	Mylor Delicatessen		Strathalbyn Road
557	House	76 (?)	Strathalbyn Road
58	House	78 (?)	Strathalbyn Road
59	Outhouse, "Rockford Estate"		Strathalbyn Road
560L	Cottage, "Rockford Estate"		Strathalbyn Road
61	Gates, "Rockford Estate"		Strathalbyn Road
62L	Bridge, over Onkaparinga River		Strathalbyn Road
563	House		Strathalbyn Road
564L	House, "Oak Leaves"		Strathalbyn Road
65	House		Strathalbyn Road
566	House		Strathalbyn Road
567	House	3	Sturt Valley Road
69L	House, "Berkley Vale"	30	Sturt Valley Road
70L	House, "The Rest"	18	Sturt Valley Road
571P	Mount Lofty Railway Station		Sturt Valley Road
72L	House, "Ceywood"	7	Sturt Valley Road
73L	House, "Liberton"	11	Sturt Valley Road
574L	House, "Kincraig"	15-17	Sturt Valley Road
575	House, "The Coach House"	29	Sturt Valley Road
76L	House, "Rockston"	33	Sturt Valley Road
577	House	71	Sturt Valley Road
578L	Stables, "Kincraig"	15-17	Sturt Valley Road
79P	Garden, "Panmure"	32	Sturt Valley Road
80	House	47	Sturt Valley Road
581	Cottage	41	Sturt Valley Road
82	House	57	Sturt Valley Road
83L	House		Sturt Valley Road
584	Stables		Sturt Valley Road
585L	House, "Wensleydale"	26	Sturt Valley Road
86L	Uniting Church and Cemetery		Sturt Valley Road
87	Retaining Wall		Sturt Valley Road
588	House		Sturt Valley Road
89	House, "Amberlea"	6	Suffolk Road
90L	Gate House, "Eurilla"		Summit Road
591L	Garden, "Eurilla"		Summit Road
592L	House, "Eurilla"		Summit Road
93L	House	87	Summit Road

STIRLING - HERITAGE ITEMS

ITEM NO.	ITEM NAME	No.	Street
94	Outbuilding, "Mount Lofty House"		Summit Road
95L	Stables, "Mount Lofty House"		Summit Road
596P	House, "Mount Lofty House"		Summit Road
597P	Gate House & Gate, "Carminow"		Summit Road
98P	Stables, "Carminow"		Summit Road
99P	House, "Carminow"		Summit Road
600L	House, "St. Michael's House"		Summit Road
01L	Gate House, "St. Michael's House"		Summit Road
02	Stables, "St. Michael's House"		Summit Road
603L	House, "Arthur's Seat"	103	Summit Road
04L	House, "The Glen"	89	Summit Road
05P	Cleland Conservation Park (Part of)		Summit Road
606L	Eurilla Conservation Park - C159		Summit Road
607P	Mount Lofty Botanic Garden		Summit Road
08	House		Summit Road
09L	Cottage		Summit Road
610	Apple House, "Carminow"		Summit Road
11	2nd House, "Arthur Seat"		Summit Road
12L	Coachhouse - "Eurilla"		Summit Road
613	Ruin, Cleland Conservation Park		Summit Road
14	House, "Hoppy's Nest"		Summit Road
15	Well and Tunnel, "Hoppy's Nest"		Summit Road
616P	Flinders Monument		Summit, Mt Lofty
617	House, "Cricklewood"	10	Surrey Road
18	House, "The Bungalow"	15	Surrey Road
19L	House, "Burnbrae"		The Crescent
620L	Cottage, "Burnbrae"		The Crescent
21	House	13	Tingaling Grove
22	Cottage, "Lingalonga"	20	Tingaling Grove
623	House	13	Trenouth Street
624	House, "The Elms"	8	Turner Crescent
25	House, "Coonawarra"	2	Twin Street
626	Cottage		Tyalla Court
627	House, "Melville House"	Off	Upper Sturt Road
28	Upper Sturt Memorial Hall		Upper Sturt Road
29L	School	175	Upper Sturt Road
630	Cottage	171	Upper Sturt Road
31	House	104	Upper Sturt Road
32	House	110	Upper Sturt Road
633	Cottage, "Blue Cottage"	Off	Upper Sturt Road
634P	Belair Recreation Park - (Part of)		Upper Sturt Road
35	House, "Stordarlyn"		Upper Sturt Road
36	Outbuilding, "Stordarlyn"		Upper Sturt Road
637	Garage, "Stordarlyn"		Upper Sturt Road
38	House, "Eden South"	90	Upper Sturt Road
39	Outhouse		Upper Sturt Road
640	House		Upper Sturt Road
41	Outbuilding/Barn		Upper Sturt Road
42	House	RMB 15	Upper Sturt Road
643	Outbuilding		Upper Sturt Road
644	House	102	Upper Sturt Road
45	House	108	Upper Sturt Road
46	Dairy	108	Upper Sturt Road
647	Stables	108	Upper Sturt Road
48	House	57	Upper Sturt Road
49L	House	113	Upper Sturt Road
650L	House	133	Upper Sturt Road
651	Rear Section, Upper Sturt Store		Upper Sturt Road
52L	House, "Gurrawarra"	21	Waverley Ridge Rd

STIRLING - HERITAGE ITEMS

ITEM NO.	ITEM NAME	No.	Street
53L	House, "Evesham"	27	Waverley Ridge Rd
54	House	40	Waverley Ridge Rd
655L	House, "Kinclaven"	60	Waverley Ridge Rd
656L	House, "Kil Lel"	50	Waverley Ridge Rd
657L	House, "Five Oaks"	48	Waverley Ridge Rd
658L	House, "The Chestnuts"	46	Waverley Ridge Rd
659L	House	32	Waverley Ridge Rd
660L	The Knoll Conservation Park		Waverley Ridge Rd
661	House, "Unkerlara"	45	Waverley Ridge Rd
662L	House, "Cranbrook"	37	Waverley Ridge Rd
663P	House, "Broadlees"	51	Waverley Ridge Rd
664P	Garden, "Broadlees"	51	Waverley Ridge Rd
665L	Outbuilding, "Kinclaven"	60	Waverley Ridge Rd
666	Coachhouse, "Kinclaven"	62	Waverley Ridge Rd
667L	House, "Shadlow"	11	Wembley Avenue
668L	Cottage, "The Cottage"	9	Wembley Avenue
669	Bridgewater Lutheran Church Office	15	Wembley Avenue
670	House		West Street
671	House		Whitehead Road
672	House, "Lalwinya"		Williams Road
673P	House, "Wonnaminta"		Wonnaminta Drive
674L	Coachhouse, "Wonnaminta"		Wonnaminta Drive
675	House, "Woorabinda"		Woorabinda Road
676	House	18	Wright Road
677L	Cottage	18	Wright Road
678	Cottage	10	Wright Road
679	Stables	10	Wright Road
680	House, "Hilltop"	22	Wright Road
681	House, "Kalleep"	27	Wright Road
682	Barn, "Kalleep"	27	Wright Road
683	Outbuilding		Wyly Lane
684	Shed		Wyly Lane
685	Cottage		Wyly Lane
686	Garage		Wyly Lane
687	House		Wyly Lane
688	Outbuilding		Arkaba Road
689L	Convent of St. Joseph	17	Arkaba Road
690	House, "Kincraig"	83	Aldgate Valley Rd
691	House, "Fontmell"		Aldgate Valley Rd
692	Cottage	45	Avenue Road
693	Abutments, Cox Creek Railway Bridge		
694	Cottage	23	Cricklewood Road
695L	House, "Teffont"		Euston Road
696L	Wine Cellars		Foxhill Road
697	House, "Tantunga"	4	Gibb Road
698	Bradbury Quarries		Longwood Road
699	Site of "Sawyers Arms" & "Norfolk Arms"		Main Street
700	Quarry Site		Milan Terrace
701	Cottage on "Murder Hill"		Milan Terrace
702L	House, "Eagle's Nest"		Mount Barker Road
703L	Hitching Post		Mount Barker Road
704L	James Melrose Memorial Fountain		Mount Barker Road
705L	Aldgate Pound geological monument		Mount Barker Road
706L	House, "Burnham Brae"	196	Mount Barker Road
707L	Aldgate Shops		Mount Barker Road
708L	Gardens, opposite shops		Mount Barker Road
709	Site of Forest Steam Saw Mill		Old Carey Gully Rd
710L	Fewster's Cottage		Piccadilly Road
711	House, "Lorne"		Rugby Road

STIRLING - HERITAGE ITEMS

ITEM NO.	ITEM NAME	No.	Street
12L	Cottage	10	Scott Creek Road
13	Dam		Snows Road
14L	Garden, "Carminow"		Summit Road
15L	Woodcutter's Road, "Carminow"		Summit Road
16L	Upper Sturt Railway Tunnel		Upper Sturt Road
17L	Gum Tree		Waverley Ridge Rd
18	National Fitness Reserve		Whitehead Road
19	Great Eastern Road		

[illegible]

SELECT BIBLIOGRAPHY

Unpublished Sources

Files of the District Council of Stirling, especially the Heritage Survey conducted under the supervision of District Planner Bruce Ripplin, with research by Richard Sliuzas.

Archives of the Mount Lofty Districts Historical Society, Coventry Memorial Library, Stirling.

National Trust of South Australia: Register of Historic Buildings.

Files of the Mount Lofty Branch of the National Trust, Stangate House, Aldgate; especially the invaluable volumes of newspaper cuttings by the late G.S. Fowler.

Files of the Heritage Conservation Branch, South Australian Department of Environment and Planning.

Manuscript notes on Mylor and District by Jan Polkinghorne.

Henry Brown: "Sir Richard Davies Hanson: A Biography" (Thesis, Adelaide, 1940, 2 vols.).

Dirk Van Dissel: "The Adelaide Gentry 1880-1915: A Study of a Colonial Upper Class" (Thesis, University of Melbourne, 1972).

Newspapers and Periodicals

"Register", especially E.H. Hallack's series of articles "The Toilers of the Hills" Jan. 23 - Aug. 5, 1893

"Advertiser"

"Mount Barker Courier"

"South Australian Homes and Gardens"

Published Sources

"Back to Scott Creek - Souvenir Booklet" (1970).

Beames, R.O. & Whitehill, J.A.E. "Some Historic Gardens in

South Australia" (National Trust of S.A. / Botanic Garden of Adelaide, Adelaide, 1981).

Bonython, Kym "Ladies' Legs and Lemonade" (Rigby, Adelaide, 1979).

Burgess, H.T. "Cylopedia of South Australia" (2 vols., Adelaide, 1907-09).

Cockburn, R. "Pastoral Pioneers of South Australia" (2 vols., Adelaide, 1925-27).

Cordes, D.D. "The Park at Belair" Vol. 1 (D.D. Cordes, Belair, 1983).

Cox, A. Bertram "Out of the Rough: A History of the Mount Lofty Golf Club" (Gillingham, Adelaide, 1975).

Cox, F.W. and Robjohns, L. "Three-Quarters of a Century, in which is Incorporated the Jubilee Record of Congregationalism in South Australia" (Vardon, Adelaide, 1912).

Department of Environment and Planning "Cleland Conservation Park Management Plan" (Adelaide, 1983).

Dyster, Tom "Pump in the Roadway" 2nd edn. (Investigator Press, Hawthorndene, 1981).

Fischer, G. "Coaching Days at Aldgate" (Pump Press, Aldgate, 1957).

Fooks, W.P. (ed.) "The First 100 Years - The Church of the Epiphany, Crafers and the Anglican Parish of Stirling, 1878-1978" (Peacock Publications, 1978).

Hardy, M. "A History of Crafers" (Crafers Centenary Committee, Crafers, 1939).

Hawker, R. "An Emu in the Fowl Pen" (Rigby, Adelaide, 1967).

Hull, I. "1865-1968 Churches of Christ, Stirling East" (1968).

Hunt, A.D. "Early Methodism in the Adelaide Hills" (Uniting Church Historical Society (S.A.), Adelaide, 1981).

Lamshed, M. "Adelaide Hills Sketchbook" (Rigby, Adelaide, 1974).

Lavender, T. et al (eds.) "The Heysen Trail: Encounter Bay to the Barossa Valley" (S.A. Govt. Printing Division, 1982).

Martin, R. "One Hundred Years of the Stirling District Council, Stirling West Institute and Hills Railway" (Stirling District Chamber of Commerce Diary/Directory,

1983).

Mc Guire, F.M. "Bright Morning" (Rigby, Adelaide, 1975).

Mills, A.R. "Fixed to the Wind: A History of ...John Dunn"
(A.R. Mills, Mount Barker, 1984).

Mount Lofty Districts Historical Society and Coventry
Memorial Library, Stirling "Pertaringa: Glimpses of Hills'
History" (Stirling, 1983).

Sutherland, G. "Our Inheritance in the Hills" (S.A.
Register, Adelaide, 1889).

Twidale, C.R. et al "Natural History of the Adelaide Region"
(Royal Society of S.A., 1976).

Ward, E. "The Vineyards and Orchards of South Australia"
(Advertiser, Adelaide, 1862).

APPENDIX TWO: ARCHIVAL REFERENCES

SOUTH AUSTRALIAN ARCHIVES REFERENCE MATERIAL

- a.) Research Notes
- b.) Newspaper Cutting Books
- c.) Government Record Groups
- d.) Society Record Groups
 - SRG 4 (Methodist Church of Australia)
 - SRG 94 (Anglican Church of Australia - Province of South Australia)
 - SRG 95 (Congregational Union of South Australia)
 - SRG 123 (Presbyterian Church of South Australia)
- e.) Municipal Record Groups
- f.) Personal Record Groups
- g.) Newspaper Articles
- h.) Map Collection
- i.) Miscellaneous

a.) RESEARCH NOTES

No.	Title
113	Crafers and District
155	Note on two mills at Cox's Creek - 1854-1857
205	Historical Notes on Belair National Park - 1840-1939
439	Notes on Upper Sturt
486B	"A Town in the Tiers", compiled by G.L. Fischer
527	Notes on Longwood
558	A Short History of Bridgewater
623	Notes on Carey Gully
624	Notes on Schools in Stirling East and Crafers
626	Notes on Mylor

b.) NEWSPAPER CUTTING BOOKS

Page No.	Title
----------	-------

VOL. NO. 1

285 Note on the origin of the name "Cox's Creek" at Bridgewater
(Advertiser, Dec. 30, 1937)

VOL. NO. 2

43 Short historical account on Principal Reservoirs - 1858-1937
(Advertiser, Sep. 24, 1937 - "State's Water Supply")

78 Bridgewater Mill - Historical Notes
(Advertiser, Jan. 3, 1938 - "The Old Mill")

79 Unveiling the tablet commemorating the discovery and early
history of Cox's Creek - Jan. 1, 1938
(Advertiser, Jan. 3, 1938 - "Honor For Two Pioneers")

97 Bridgewater Mill - Historical Notes
(Advertiser, Jan. 11, 1938)

150 Historical Note on Silver Lake, Mylor
(Adelaide Chronicle, Nov. 23, 1939 - "From Gold To Silver", by
W.A. Robjohns)

VOL. NO. 3

c.) GOVERNMENT RECORD GROUPS

GRG 21 - Land Tax Department

21/24/36 "Great Sale, Mount Lofty allotments" (n.d.)
(Frearson's Printing House, Adelaide)
(Acc. C522)

21/24/43 Plan of 16 allotments situated in Stirling East, facing main
road (1882)
Surveyor - Smith Doswell & Co.
Licensed Surveyor and Landbrokers
Lithographer - Penmann and Galbraith
(Acc. C549)

GRG 24 - Chief Secretary's Office
(Formerly Colonial Secretary's Office)

24/90/292 Two memorials from the inhabitants of the districts of
Strathalbyn and Maccesfield respectively, asking for a bridge
at the crossing place known as "Hack's Bridge" (Jul., 1845)
(Acc. A268/B3) 4pp.

24/90/311 General description of proposed boundaries (of the County of
Adelaide) (May 26, 1842)

GRG 35 - Department of Lands

- 35/584 - Research Notes on Various Towns, etc. - Compiled in the Chief Draftsman's Office
- 35/584/92 Historical Notes on Flinders Column, Mount Lofty, compiled by the Department of Lands
- 35/584/161 Historical Notes on the survey and purchase of sections at Stirling West, compiled by the Department of Lands (1853-)
- 35/584/188 Historical Notes on Carey Gully, compiled by the Department of Lands
- 35/584/199 "History of Woodhouse (House of Sir Richard Davies Hanson) - A Boy's Scout Camp, near Mount Lofty", compiled by the Department of Lands
- 35/585/6 Map showing boundaries of various district councils (Jan. 5, 1889)
- 35/585/35 Plan showing boundaries of district councils (1941) (Acc. C341)

GRG 38 - Public Buildings Department

- 38/16 Record book of School Buildings (1872-1925)
2 Volumes
- 38/68

GRG 60 - National Park Commissioners

- 60/52 Suggested meeting of the newly appointed Commissioners of the National Park. Letter from the Acting Commissioner of Crown Lands to Sir E.T. Smith, Adelaide (Jan. 27, 1892)
1p.

d.) SOCIETY RECORD GROUPS (SRG)

SRG 4 - Methodist Church of Australia

- 4/114 Summertown Circuit
- 4/114/21 Ashton Church - "Banking finance and exchange" (1968-1969)
1 Volume
- 4/114/22 Ashton Ladies Guild Minutes (1950-1955)
1 Volume

4/142 Stirling District Circuit

[This circuit includes the following parishes - Stirling East, Aldgate, Bridgewater, Grunthal (Verdun), Iron Bark, Scott Creek, Ashton and Mylor. Before the turn of the century there were two circuits - one for Wesleyan and one for Primitive (Bible Christian) Churches].

- 4/142/1 Quarterly Meetings Minutes (1882-1972)
2 Volumes
(A gap in records exists from 1905-1927. iv.)
- 4/142/2 Membership returns from Quarterly Meetings (1897-1927)
1 Volume
- 4/142/3 General Committee Minutes (Jan.-Feb., 1882)
1 Volume
- 4/142/4 Circuit Minute Books (1902-1954)
2 Volumes
- 4/142/5 Mount Lofty Bible Christian Circuit Book (1883-1900)
1 Volume
- 4/142/6 Local Preachers' Meetings Minutes (1881-1900)
1 Volume
- 4/142/7 Schedule Books (1899-1907)
2 Volumes
- 4/142/8 Stewards' Books
- 4/142/9 Members' Roll Books (1917-1952)
2 Volumes
- 4/142/10 Trust Schedule (1908-1913)
1 Volume
- 4/142/11 Leaders' Meetings Minutes (1962-1975)
1 Volume
- 4/142/12 United Council Minutes (1976-1977)
1 Volume
- 4/142/13 Register of Baptisms (1927-1960)
1 Volume
- 4/142/14 Marriage Registers (1963-1979)
2 Volumes
- 4/142/15 Collection Journals (1908-1974)
17 Volumes
(Includes stewards' collections and cash books for Aldgate, Stirling, Bridgewater, Verdun, Iron Bank and Upper Sturt.)

- 4/142/16 "The Message-Bearer" (1948-1969)
2 Bundles
- 4/142 Stirling East Methodist
- [Stirling East was established as Stirling Bible Christian Chapel in 1856 and became Ashton Memorial Methodist Church in 1877. See also Series 114/21-2.]
- 4/142/17 Stirling Bible Christian Chapel. Minute Books (1857-1881)
2 Volumes
(Includes proceedings of meetings re new Church in connection with S.A. Bible Christians).
- 4/142/18 Stirling Bible Christian Chapel. Accounts (1857-1878)
1 Volume
- 4/142/19 Stirling Bible Christian Chapel. Register of Seat-holders (1861-1868)
1 Volume
- 4/142/20 Stirling Bible Christian Chapel. Seat-holders' account book (1878-1880)
1 Volume
- 4/142/21 Stirling East Methodist Trustees' Meetings' Minutes held at Mission House (1880-1920)
1 Volume
- 4/142/22 Stirling East Methodist Trust Cash Book (1878-1913)
1 Volume
- 4/142/23 Stirling East Methodist Minutes of Societies (1879-1902)
1 Volume
- 4/142/24 Stirling East Methodist Minutes and Roll Book of Junior Endeavour Society (1892-1896)
1 Volume
- 4/142/25 Stirling East Methodist Church Minutes' Meetings (1912)
1 Volume
- 4/142/26 Stirling East Methodist Manse Trust Meetings' Minutes (1936-1959)
1 Volume
- 4/142/27 Stirling East Methodist Manse Records (1939-1957)
1 Folder
Includes: Official Correspondence
Trust Receipts
Copies of Marriage Certificates - 1952-1957
- 4/142/28 Stirling East Methodist Manse Trust Account Book (1936-1977)
1 Volume
- 4/142/29 Stirling East Methodist Parsonage Trust Minutes (1959-1975)

1 Volume

4/142/30 Stirling East Methodist Sunday School Rolls (1934-1948)
1 Volume

4/142/31 Stirling East Methodist Ladies' Guild Minutes (1954-1977)
4 Volumes

4/142/32 Aldgate Methodist Trust Minutes (1908-1976)
2 Volumes

4/142/33 Aldgate Methodist Trust Account Book (1884-1966)

4/142/34 Aldgate Methodist Leaders' Meetings Minutes (1962-1975)
1 Volume

4/142/35 Aldgate Methodist Wesleyan Sunday School Minute Book
(1895-1927)
1 Volume

4/142/36 Aldgate Methodit Cradle Roll (1915-1940)
1 Volume

4/142/37 Aldgate Methodist Ladies' Guild Minutes (1957-1970)
2 Volumes

4/142/38 Aldgate Methodist Ladies' Guild Cash Book (1944-1973)
1 Volume

4/142 Bridgewater Methodist

4/142/39 Bridgewater Methodist Trustees' Minute Books (1860-1977)
2 Volumes
(Vol. 1 includes a report of the first exploratory meeting held
in the New Mill and the second chaired by Hon. John Dunn).

4/142/40 Bridgewater Methodist Sunday School Teachers' Meetings Minutes
(1912-1972)
2 Volumes

4/142/41 Bridgewater Methodist. Ladies' Church Aid Minutes (1946-1959)
1 Volume

4/142/42 Bridgewater Methodist Ladies' Guild Minutes (1959-1971)
2 Volumes

4/142/43 Iron Bank Methodist. Sunday School Roll (1937-1962)
1 Volume

4/142/44 Iron Bank Methodist Ladies' Guild Minutes (1958-1961)
1 Volume

4/142/45 Iron Bank Methodist Junior Christian Endeavour Society Minutes
(1911-1920)
1 Folder

- 4/142/46 Mylor Methodist Trustees' Meetings Minutes (1962-1977)
1 Volume
- 4/142/47 Mylor Methodist Sunday School Roll (1901-1904)
1 Volume
- 4/142/48 Verdun Methodist. Ladies' Guild Minutes (1923-1975)
5 Volumes

SRG 95 - Congregational Union of South Australia

- 95/164 Mount Lofty Congregational Church
- (Mount Lofty Congregational Church was established in 1882, and united with Stirling Uniting Parish in 1977)
- 95/164/1 Minutes of Church Meetings (1881-1964)
5 Volumes
Includes: Membership Rolls - 1883-1932
Deacon Meeting Minutes - 1893-1908
Women's Guild Report - 1924-1925
Fellowship Fund - 1883-1893
4 Baptisms - 1882-1884
Copies of Church Rules
- 95/164/2 Deacon Meeting Minutes (1900-1975)
1 Volume
- 95/164/3 Annual Reports (1953-1975)
1 Folder
Includes: Reports of Church Secretary - 1953-1975
Men's Fellowship - 1963-1974
Women's Fellowship - 1965-1970
Women's Guild - 1959-1974
Sunday School - 1968-1969
Financial Statement - 1961-1974
- 95/164/4 Incoming Letters (1858-1862)
1 Folder
- 95/164/5 Marriage Register (1963-1976)
1 Volume
- 95/164/6 Register of Baptisms, Marriages, Deaths (1938-1962)
1 Volume
- 95/164/7 Cash Book (1922-1953)
1 Volume
- 95/164/8 Women's Fellowship Minutes (1957-1979)
2 Volumes
- 95/164/9 Syllabus of Women's Fellowship (1966-1975)

1 Bundle

e.) MUNICIPAL RECORD GROUPS

MRG 23 - Crafers District Council

- 23/1 Minute Books (Jun. 16, 1858 to Jan. 12, 1909)
 5 Volumes
- 23/2 Assessment Books (1864-1865, 1867-1868, 1908-1909)
 11 Volumes
- 23/3 Posters, re Council Elections (1864, 1866)
 3 Items

MRG 59 - Stirling District Council

- 59/1 Minutes (1883-1895, 1900-1904, 1921-1962)
 19 Volumes
- 59/2 Index to Minutes (Jul. 7, 1942 to Nov. 2, 1948 and Jan. 15 to
 Mar. 26, 1957)
 3 Volumes
- 59/3 Minutes of the Local Board of Health (1921-1936)
 2 Volumes
- 59/4 Assessment Books (1926-1954, 1959-1965)
 32 Volumes
- 59/5 Government Grant Cash Book (1928-1940)
 1 Volume
- 59/6 Minutes of meetings of ratepayers for effecting the division of
 the district into Wards (Apr. 4 & 8, 1895)
 (Acc. A618) 4 pp.

f.) PERSONAL RECORD GROUPS

g.) NEWSPAPER ARTICLES

The Advertiser

- Apr. 18, 1885 Sir Thomas Elder's new residence "A Baronial Mansion"
p.6f at Mount Lofty Summit, in course of erection.

The Chronicle

- Sep. 7, 1933 Crafers - Historical Notes
p. 48
- Sep. 7, 1933 Notes on the house built of pebbles, formerly
p. 49 the Wheatsheaf Hotel, Mylor
- Sep. 14, 1933 Aldgate - Historical Notes
p. 57

The Illustrated Adelaide News, later the 'Pictorial Australian'

- Oct., 1880 Bridgewater Mill
Supp. pp. 7,9
- Dec., 1888 The Eighth Tunnel on the Intercolonial Railway -
pp. 128,146 Scene in the Valley of the Sturt, Mount Lofty
- Jan., 1889 Avenue Road, Mount Lofty
pp. 3,4
- Jun., 1892 Bridgewater Mill
pp. 89,91

The Observer

- Apr. 26, 1862 Short Historical Notes on the Stockade at
p. 2f Bridgewater - 1851-1852
- Feb. 15, 1896 The Cotton Memorial Institute, Mylor, opened
p. 411 by Governor Buxton - Feb. 13, 1896
- Dec. 5, 1903 Mill to be Used Again - Historical Notes 1860-1903
p. 42d
- Jan. 28, 1905 Recreation Ground opened, Mylor - Jan. 21, 1905
Supp. p.

The South Australian Register

- Jul. 8, 1837 Ascent of Mount Lofty, by V.B. Hutchinson
p. 4a (See also A846, pp. 25-29)
- Jan. 20, 1838 Account of an expedition by Cock, Barton, Finlayson,
p. 4 and Wyatt across the (Mount Lofty) range
- Jun., 6, 1838 Cock discovers a road to the River Angas
p. 3c
- Jun. 16, 1838 Account of a journey to the River Murray by Imlay
p. 3d and Hill in January, 1838

Jun. 23, 1838	As Above
p. 3c	
Jun. 30, 1838	As Above
p. 3c	
Jul. 14, 1838	As Above
p. 4c	
Jan. 5, 1839	Account of an expedition by Governor Gawler to
p. 2b	Encounter Bay in January, 1839
Jan. 19, 1839	Mount Lofty Range, described by Gawler
p. 2a	
Aug. 26, 1846	Description of recently completed bridge
p. 2e	
Dec. 20, 1927	First Report on Stawell School, near Crafers
	(Conducted by Miss M. Hardy)
Feb. 20, 1941	In February, 1941 this range was officially divided
p. 22a	into two sections - the south Mount Lofty Ranges
	- the north Mount Lofty Ranges

h.) MAP COLLECTION

No.	Title
C118	Sketch plan of the (National) park subdivided into blocks for the sale of dead timber - Mar. 28, 1892
C282	Topographic map of the county (of Adelaide) between Salisbury to the north, Reynella to the south, the sea coast to the west and Balhannah to the east, showing roads, contours, houses and public buildings etc. From a survey by W.H. Edmunds (1920)
C283	Map of portion of the Adelaide Hills showing roads, contours, residences and their occupants, public buildings, reserves etc. By W.H. Edmunds (1938)
C486	Aldgate, part section 92, Hundred of Noarlunga. (With notes extolling the features of the site, by the agents, Conigrave and Collinson) Surveyor - Sanders and Packard Lithographer - Sands and McDougall
C706	Hundred of Noarlunga (Oct., 1878) Surveyor - Surveyor General's Office
C707	Plan of valuable building sites at Crafers (1882) Surveyor - Barnes and Billingham, Adelaide

Lithographer - J. Williams

- C708 Plan of Crafers Springs - part section 965, Hundred of Adelaide
Surveyor - Sanders and Packard
Lithographer - Sands and McDougall
- C709 Plan of Crafers Springs - part section 965, Hundred of Adelaide
(Including two (2) copies, with annotations, and covering
letter from J.R. Musson, Port Adelaide to G.W. Smith
(14/2/1884), relating to the sale of the Crafers Springs
Estate)
Surveyor - Sanders and Packard
Lithographer - Sands and McDougall
- C710 Preliminary (sketch) plan of the township of Crafers Summit -
subdivision of section 402, Hundred of Noarlunga
Surveyor - H.M. Addison, Adelaide
Lithographer - J. Williams
- C711 Plan of valuable building sites at Crafers Summit (1880)
Surveyor - Addison and Boulton, Adelaide
Lithographer - J. Williams
- C712 Plan of the township of Crafers Summit (1880)
Surveyor - Addison and Boulton, Adelaide
Lithographer - Frearson
- C713 Crafers Summit (n.d.)
Surveyor - Addison and Boulton, Adelaide
- C714 [Crafers] part section 933 (n.d.)
- C715 [Crafers] part section 933 (n.d.)
- C716 Plan of the township of Cross-Fell - subdivision of portion of
section 49, Hundred of Noarlunga (adjacent to the highest
station on the Nairne Railway)
Surveyor - J. Chapman Lovely
Lithographer - Penmann and Galbraith
- C717 Fern Hill - part section 2797, Hundred of Noarlunga (1882)
Surveyor - Sanders and Packard
Lithographer - Sands and McDougall
- C718 Plan of Montrose - subdivision of part section 48, Hundred of
Noarlunga (n.d.)

Surveyor - Wm. Cumming
Lithographer - J. Williams
- C719 Spottiswoode (sic) Estate, Mount Lofty - subdivision of part
section 52, Hundred of Noarlunga (n.d.)
Surveyor - C.J. Sanders, Adelaide
- C720 Town of Waverley, Hundred of Adelaide (n.d.)
Surveyor - J.H. Packard

i.) MISCELLANEOUS

- 137/16 Letter re suitability of land in the Mount Lofty Ranges for certain fruits - Oct. 2, 1888 2pp.
- 709 Miscellaneous accounts, receipts etc., relative to the installation of a tablet dedicating the (Flinders) Column to Captain Flinders (1902)
- A1094 Statistical Register of South Australia - 1900 (Religious, Educational and Charitable Institutions)
- 1101 Newspaper Cuttings from "The Register" - Oct. 15, 1923-, relating to South Australia, by C.E. Owen-Smyth
- 1195 Index To Hotels (1839-1875), Compiled by John McLellan

ADDITIONAL ARCHIVAL REFERENCES

Bridgewater

"Cyclopedia of South Australia", by H.T. Burgess p. 787-791
- 'Among The Hills' (Mount Lofty, Aldgate, Bridgewater)

Flinders Column, Mount Lofty

Note: Erected at a cost of 218 as a trigonometrical station and landmark, to be seen from the Gulf. It replaced an earlier trogonometrical station and was at first known as the Mount Lofty Observing Tower (See South Australian Parliamentary Paper No. 29A of 1886, pp. 16 & 140). According to a drawing in the Archiect-in-Cheif's office, the contract was let on Oct., 24, 1885 to T.C. Hockridge

Royal Geographical Society (S.A. Branch) Proceedings - Vol. 5 pp. 54-57
- Dedication Ceremony of Flinders Column - Mar 2., 1902.
With photographs

Royal Geographical Society (S.A. Branch) Proceedings - Vol. 40 pp. 83-85
"Note on the structure which preceded the Flinders Column", by J.M. Maugham (1840-1855)

"Geographical Nomenclature of South Australia", by C. Hope Harris
p. 479 Cock's Creek (now called Cox's Creek)
p. 485-486 Mount Lofty
p. 492 Tiers
(S.A.C. Ref. No. S 994.2 H313)

National Park, Belair

Note: Before the passing of the National Park Act, Dec. 19, 1891, the National Park was known as the Government Farm

"Blackwood Magazine" Vol. 1, p. 148
- Historical Notes on Belair National Park - 1840-1881

"National Park of South Australia", issued by the Commissioners of the Park
- Historical and descriptive account on the Belair National Park - 1840-1909
(S.A.C. Ref. No. - Z 994.231 N277 Pamphlet)

Stirling

Stirling District Council

Note: In 1931 the area administered by the (Stirling District) Council lay

mainly in the Hundred of Noarlunga and included Stirling West,
Scott's Creek, Upper Sturt, southern portion of Crafers and the
southern portion of Verdun.

APPENDIX THREE: MAPS

MAPS

Adelaide Metropolitan Area

Stirling Local Government Area Section Index Map

Section A

Section B

Insert 1, Crafers and Stirling

Section C

Section D

Insert 2, Stirling and Aldgate

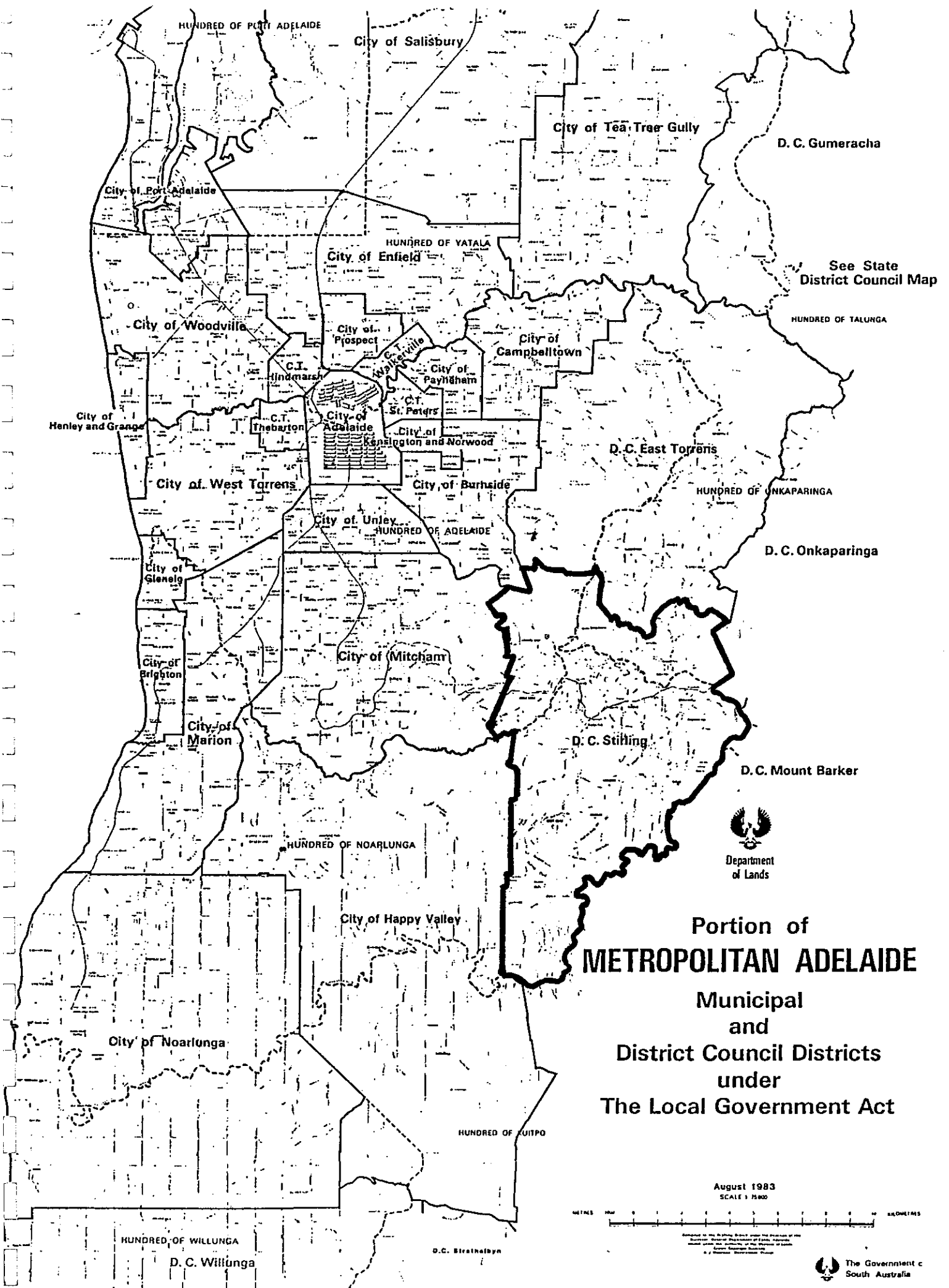
Insert 3, Bridgewater

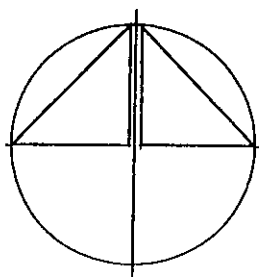
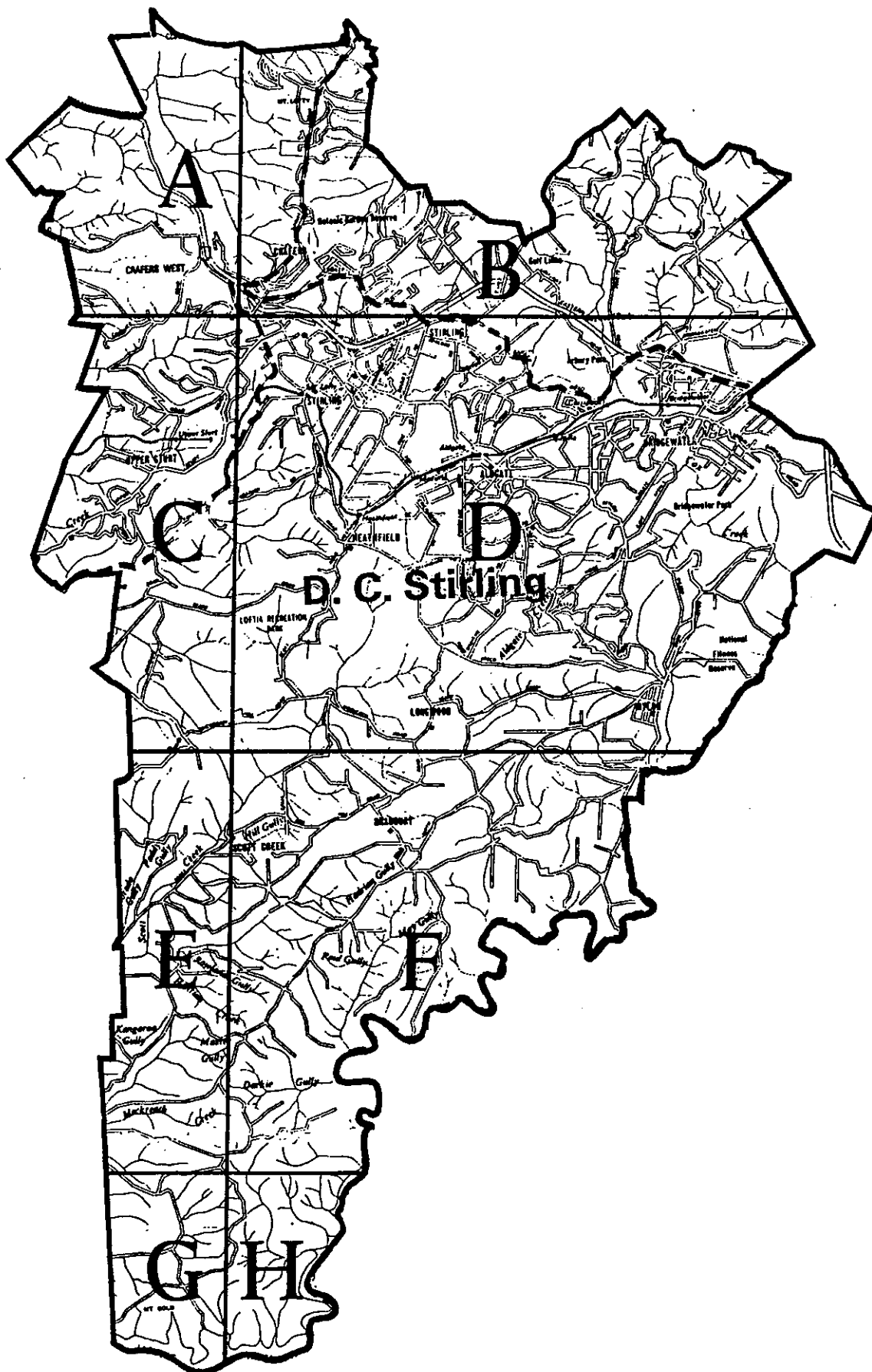
Section E

Section F

Section G

Section H



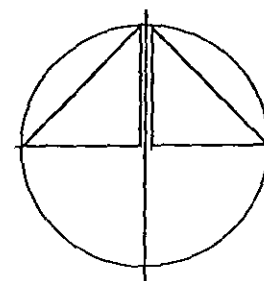
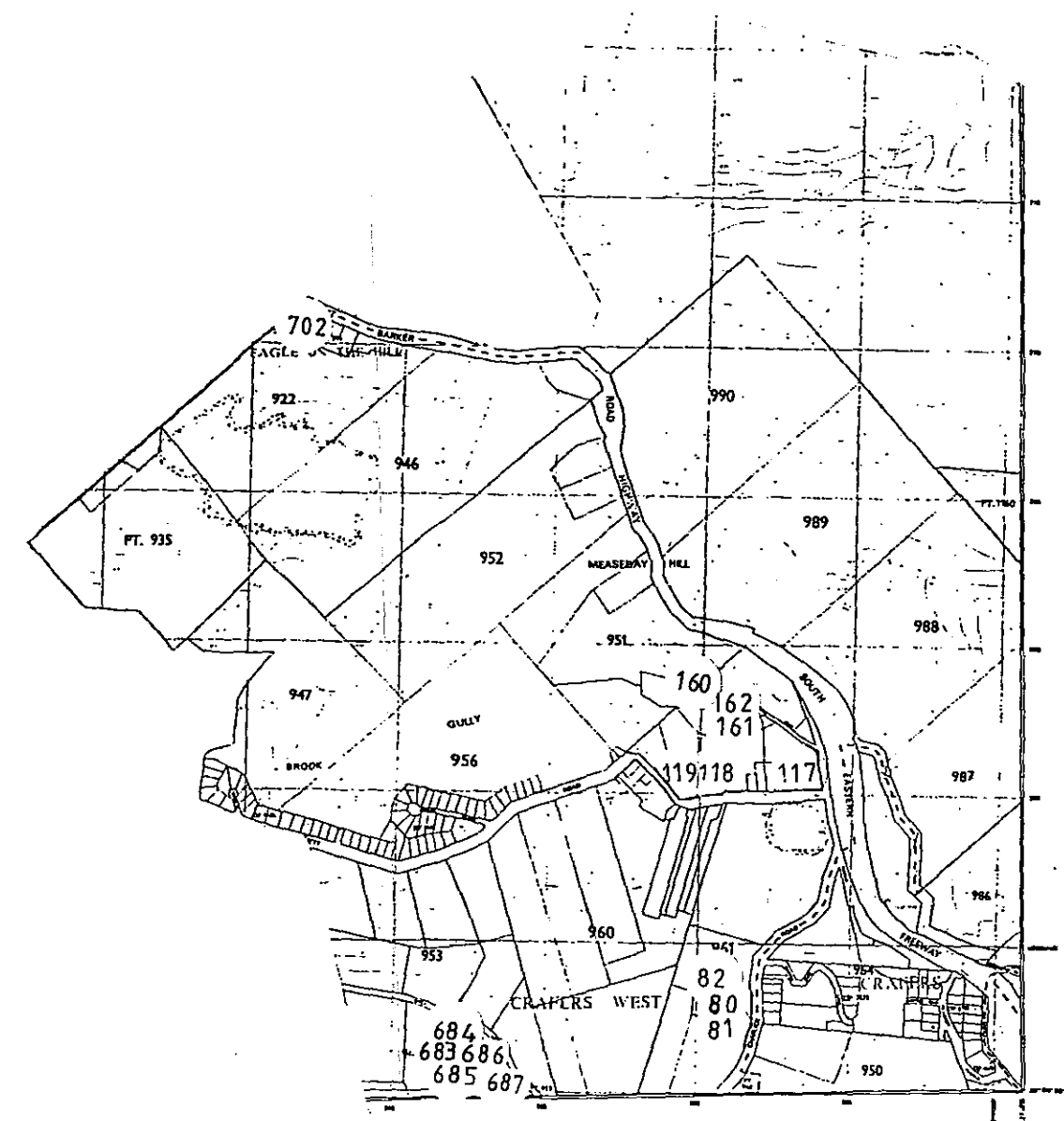


MAP REFERENCE KEY

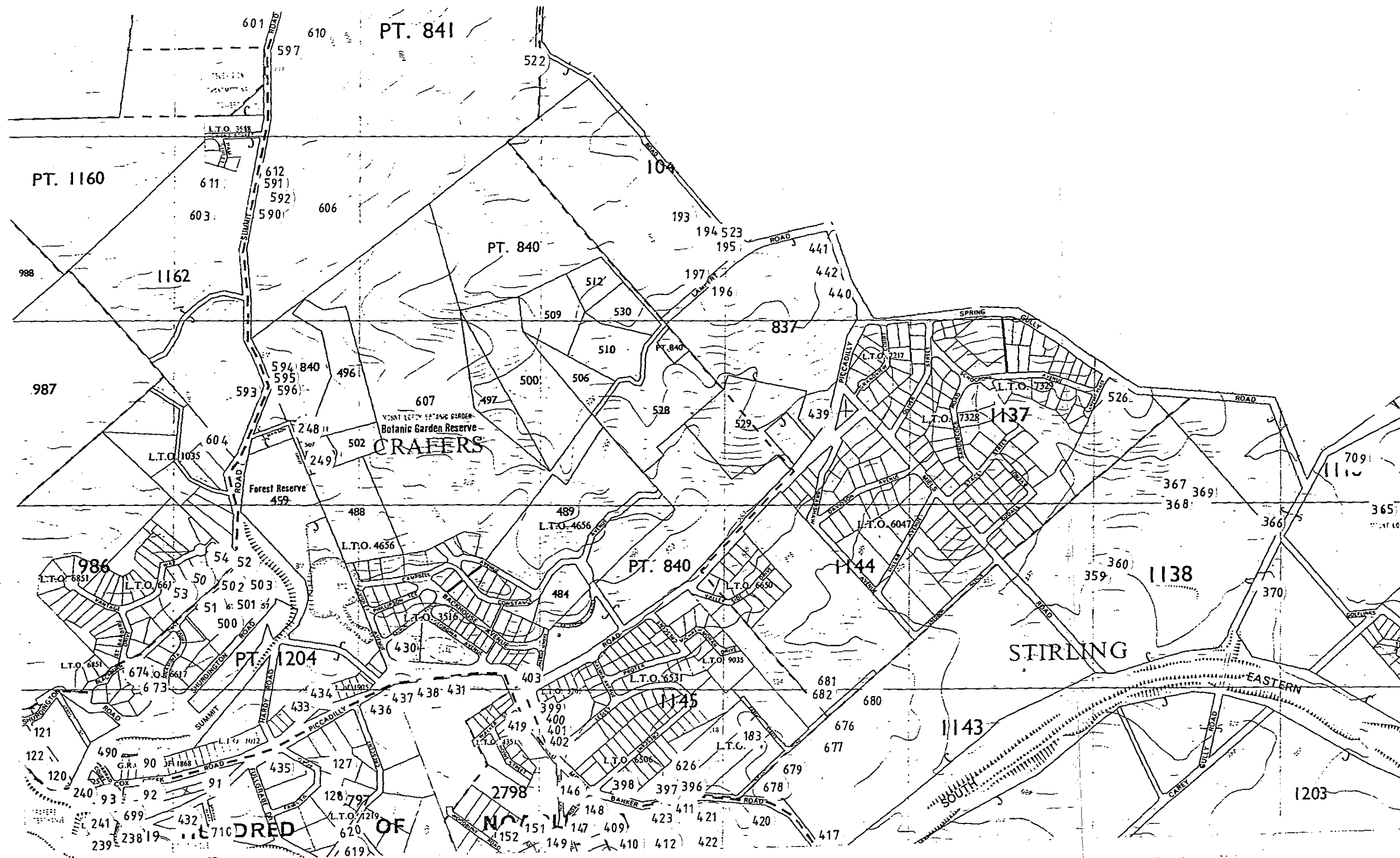
STIRLING DISTRICT HERITAGE SURVEY
Funded by the State Heritage Survey and
THE DISTRICT COUNCIL OF STIRLING

Danvers Architects 1984

Scale (km) 0 1 2 3 4 5

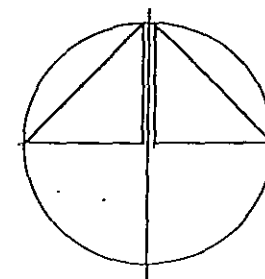
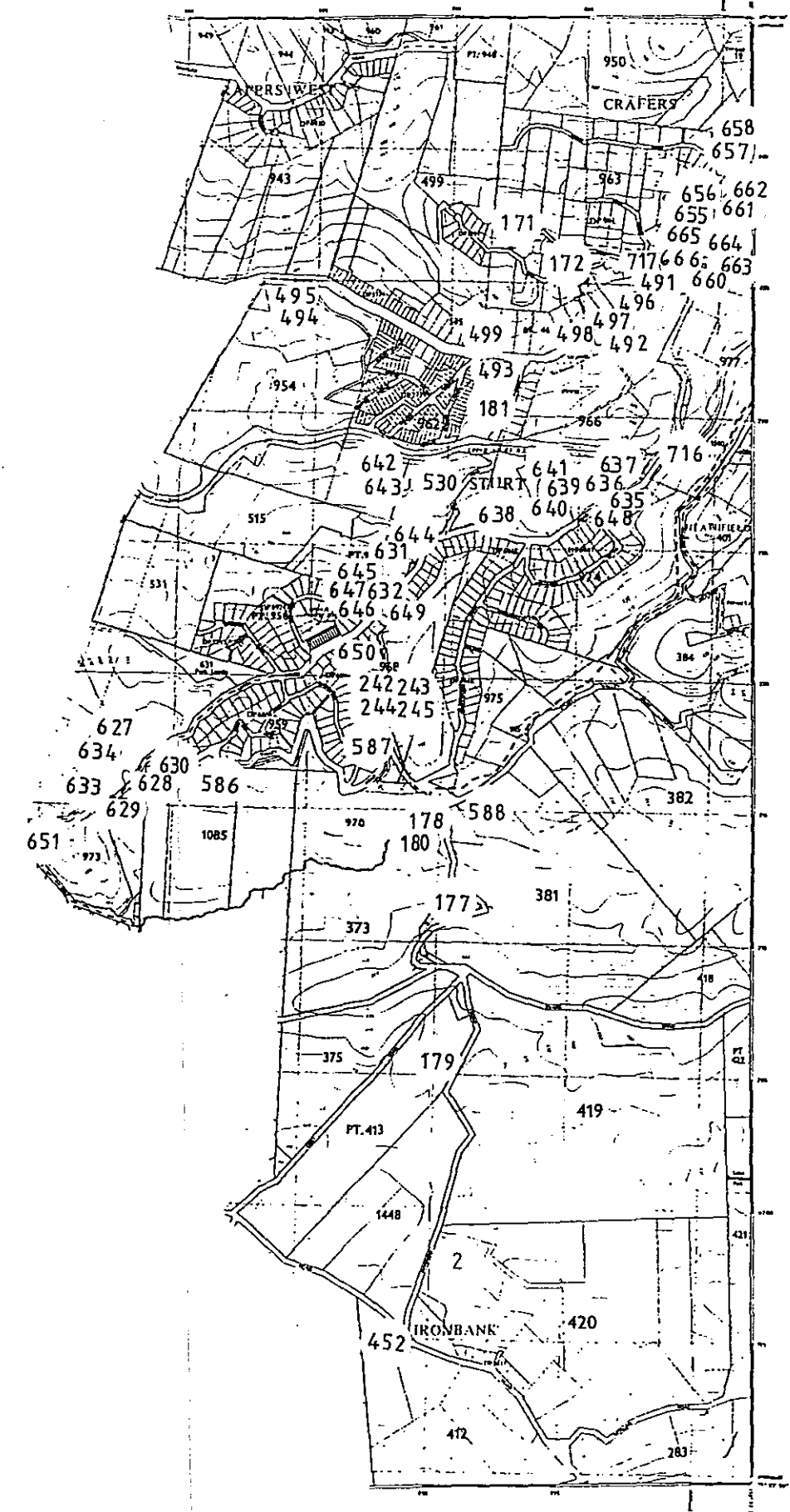


SECTION A
 LOCATION OF HERITAGE ITEMS AND AREAS
 STIRLING DISTRICT HERITAGE SURVEY
 Funded by the State Heritage Fund and
 THE DISTRICT COUNCIL OF STIRLING
 Danvers Architects 1984
 Scale 1:1000



SECTION B INSET 1
 LOCATION OF HERITAGE ITEMS AND AREAS
 STIRLING DISTRICT HERITAGE SURVEY
 Funded by the State Heritage Fund and
 THE DISTRICT COUNCIL OF STIRLING
 Danvers Architects 1984

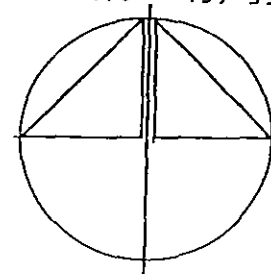
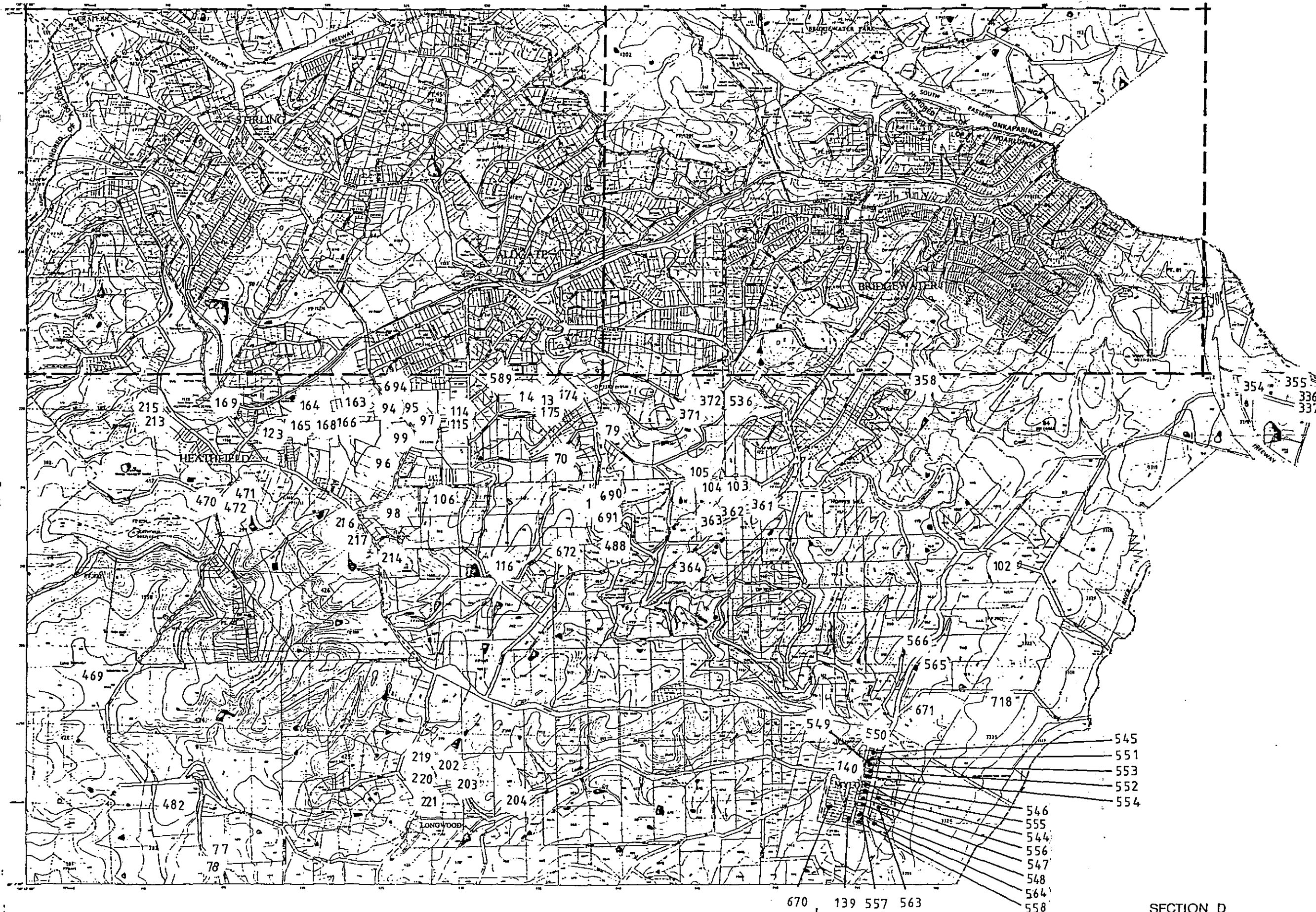
Scale (km) 0 0.5



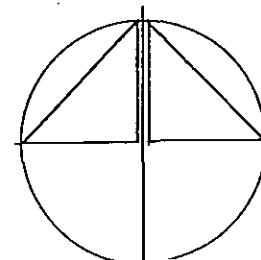
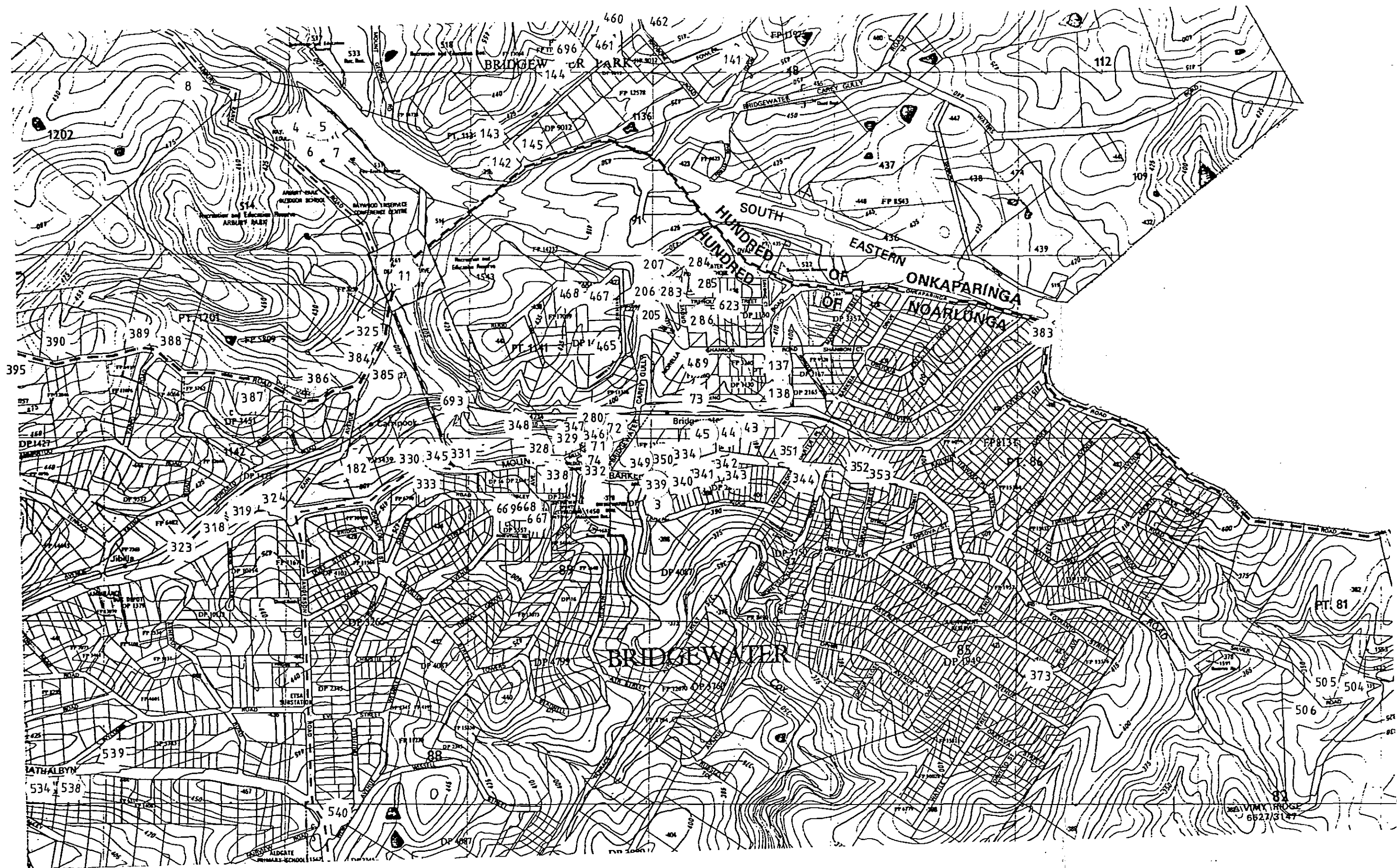
SECTION C
 LOCATION OF HERITAGE ITEMS AND AREAS
 STIRLING DISTRICT HERITAGE SURVEY
 Funded by the State Heritage Fund and
 THE DISTRICT COUNCIL OF STIRLING
 Danvers Architects 1984
 Scale (km) 0 0.5 1.0

SEE INSET 2

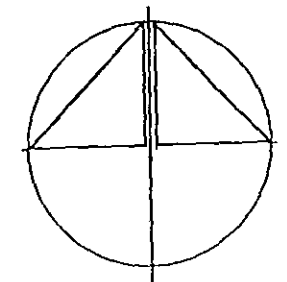
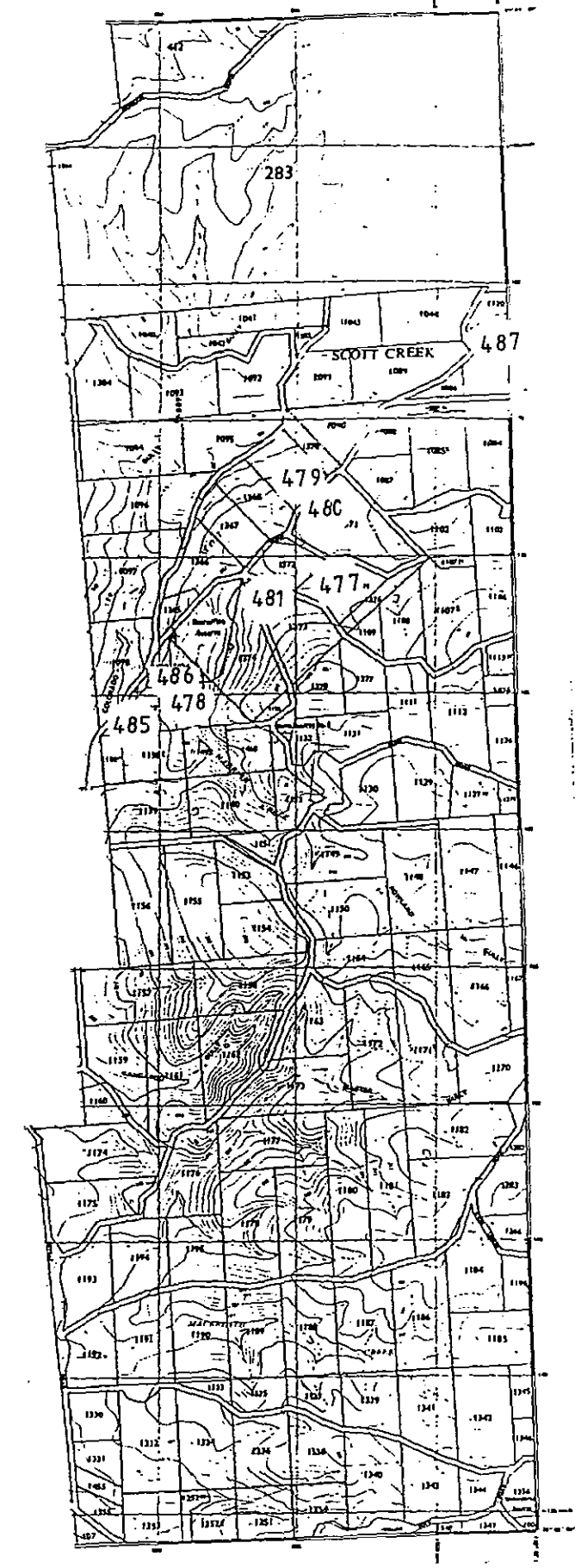
SEE INSET 3



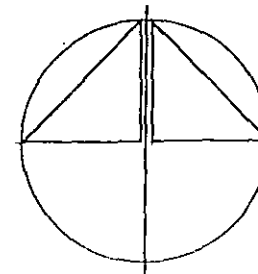
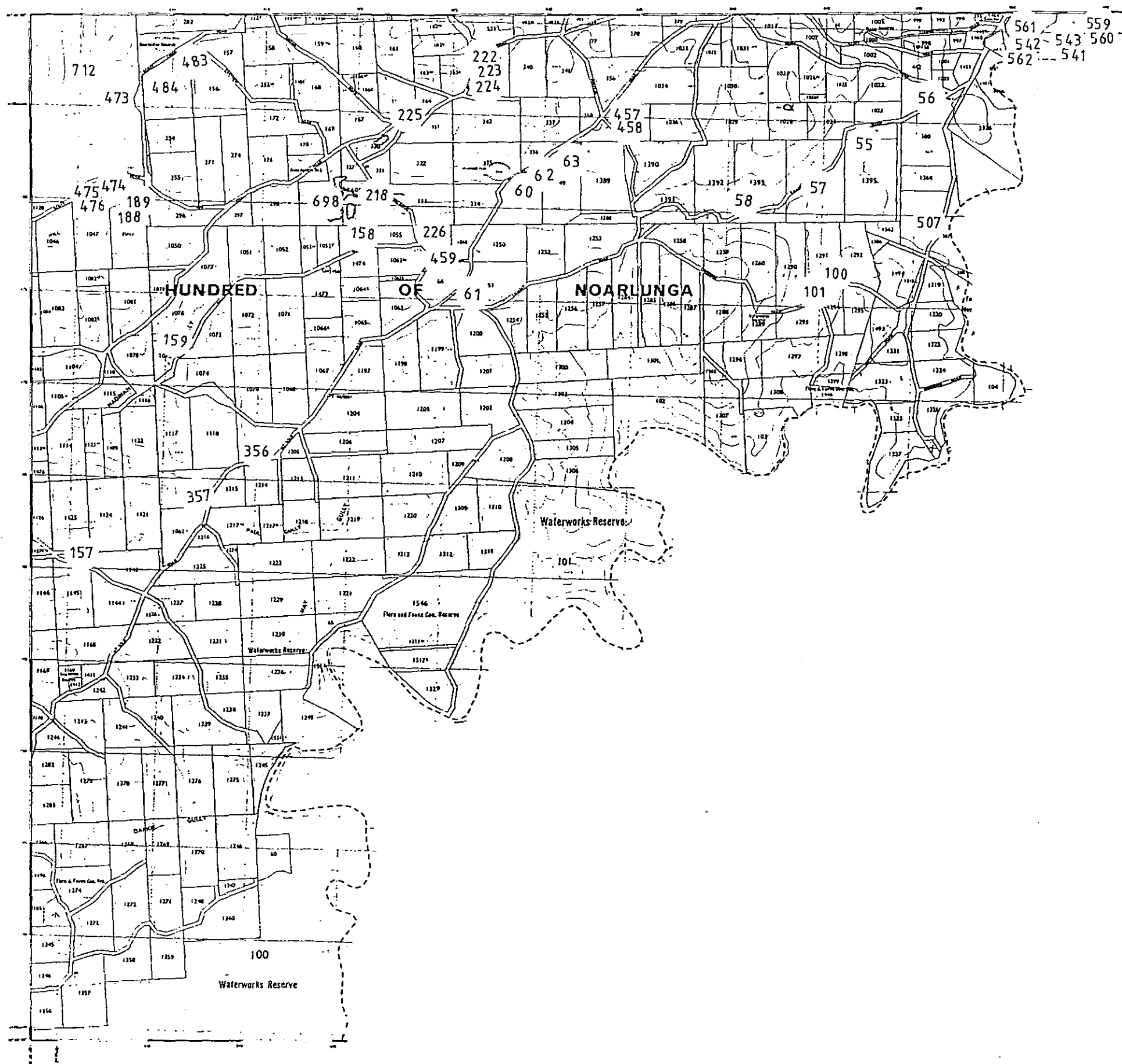
SECTION D
 LOCATION OF HERITAGE ITEMS AND AREAS
 STIRLING DISTRICT HERITAGE SURVEY
 Funded by the State Heritage Fund and
 THE DISTRICT COUNCIL OF STIRLING
 Danvers Architects 1984
 Scale (km) 0 0.5 1.0



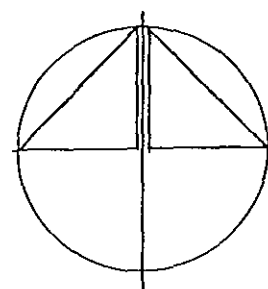
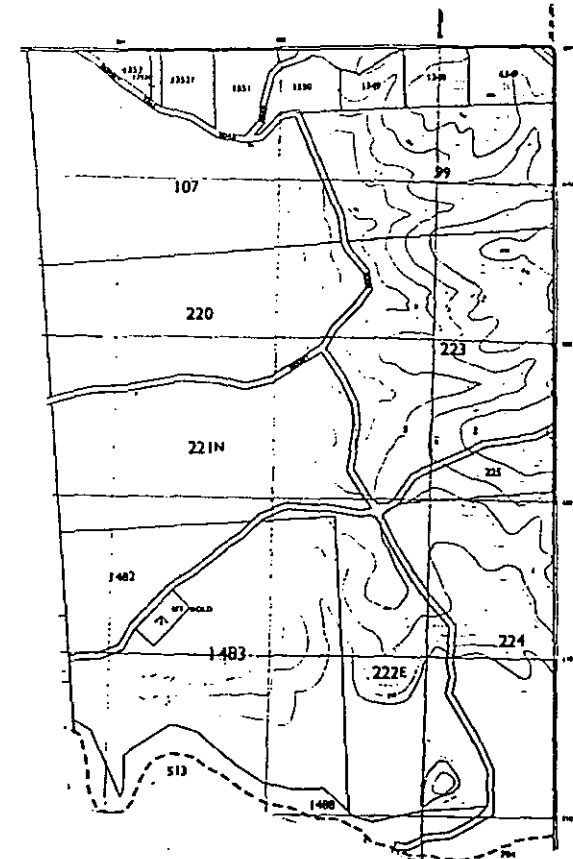
SECTION D INSET 3
 LOCATION OF HERITAGE ITEMS AND AREAS
 STIRLING DISTRICT HERITAGE SURVEY
 Funded by the State Heritage Fund and
 THE DISTRICT COUNCIL OF STIRLING
 Danvers Architects 1984
 Scale 1:50,000



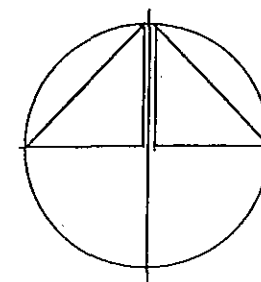
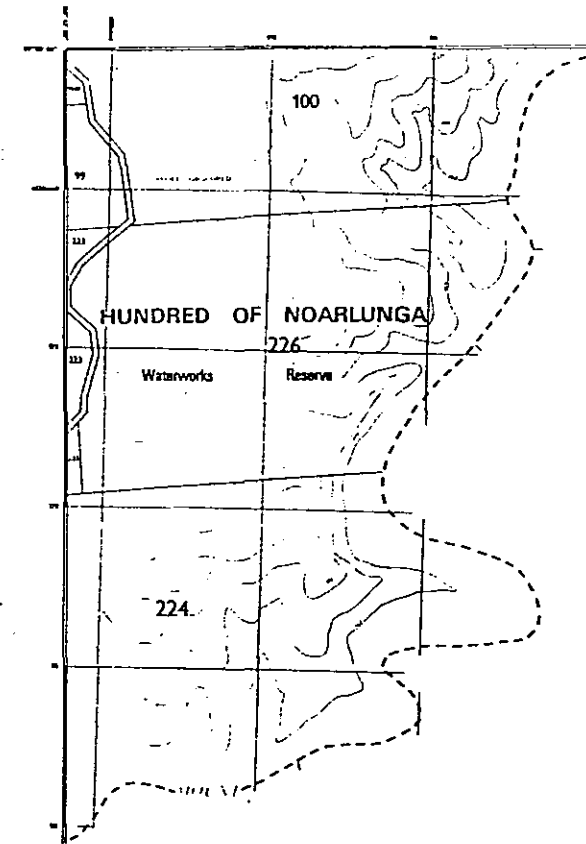
SECTION E
 LOCATION OF HERITAGE ITEMS AND AREAS
 STIRLING DISTRICT HERITAGE SURVEY
 Funded by the State Heritage Fund and
 THE DISTRICT COUNCIL OF STIRLING
 Danvers Architects 1984
 Scale (km) 0 0.5 1.0



SECTION F
 LOCATION OF HERITAGE ITEMS AND AREAS
 STIRLING DISTRICT HERITAGE SURVEY
 Funded by the State Heritage Fund and
 THE DISTRICT COUNCIL OF STIRLING
 Danvers Architects 1984
 Scale (km) 0 0.5 1.0



SECTION G
 LOCATION OF HERITAGE ITEMS AND AREAS
 STIRLING DISTRICT HERITAGE SURVEY
 Funded by the State Heritage Fund and
 THE DISTRICT COUNCIL OF STIRLING
 Danvers Architects 1984
 Scale 1:10,000



SECTION H
 LOCATION OF HERITAGE ITEMS AND AREAS
 STIRLING DISTRICT HERITAGE SURVEY
 Funded by the State Heritage Fund and
 THE DISTRICT COUNCIL OF STIRLING
 Danvers Architects 1984
 Scale 1:10,000

**APPENDIX FOUR: EXPLANATION OF ITEM IDENTIFICATION
SHEET HEADINGS**

EXPLANATION OF ITEM IDENTIFICATION SHEET HEADINGS

1. Zone

Refers to the Planning Zone in which the proposed heritage item is situated. The reference source for this information is District Council of Stirling Planning Regulations under their Development Plan. The following is a list of zones which appear in the Stirling Council District:

Zone:	CL	Country Living
	DB	District Business
	S	Shopping
	C	Commercial
	CT	Country Township
	RL	Rural Living
	RF	Rural Fringe
	RLS	Rural Landscape
	WP	Water Protection
	H	Horitculture
	SU	Special Use
	EIN	Extractive Industry
	HF	Hills Face Zone

2. Heritage Zone

This number refers to the five local heritage precincts defined during the course of the Stirling District Heritage Study as described in Chapter Two of the Report. They are:

- 1.) Mount Lofty Precinct
- 2.) Ayers Hill Road Precinct
- 3.) Mylor Precinct
- 4.) Bridgewater Mill Precinct
- 5.) Aldgate Village Precinct

3. C/T No.

This number refers to the Certificate of Title and has been included for all proposed heritage items recommended as being of State significance and several local items.

4. Type of Item

This classification system was compiled by the Heritage Conservation Branch of the Department of Environment and Planning and is based on a Canadian model. It is designed to identify items by their actual use, employing a numerical index. See Appendix Five.

5. Historical Period

This section refers to the historical period in which the item under consideration was built. The historical periods referred to are based on periods set out in "South Australian State Historic Preservation Plan: Historical Guidelines: May, 1980." (Susan Marsden, Heritage Unit, South Australian Department of Environment, p.6).

1. 1800 to 1836. A period of exploratory contacts mainly by the British with South Australia, from other parts of the continent as well as by ship. An historical (rather than prehistoric) era for the Aborigines. Culminates in the proclamation of a British colony.

2. 1836 to 1851. From the first official white settlement to the goldrushes. The pioneering phase, and a time of destruction or profound change for Aboriginal people. Experiments and failures.

3. 1852 to 1883. A time of economic growth, consolidation of society and expansion of settlement, partly due to the impact of the goldrushes. Establishment of social, commercial and political institutions, and the building of railways and other public utilities.

4. 1884 to 1914. A period of prolonged depression, drought, social change and political dissent, beginning with depression and ending in world war.

5. 1914 to 1927. War and its after-effects and the impact of Federal government. A time of rapid technological advance, urbanisation and government spending.

6. 1927 to 1945. Again, a period beginning with depression and ending in world war; both with massive social and economic effects. Crisis and change; the beginnings of planned industrialisation.

7. 1946 to 1979. A period of boom, of immigration, industrialisation and suburbanisation, supported by the Playford Liberal government and based in part on the manufacture and use of the car. Leading into a

period of rapid social change across Australia. Also legislative reform by the Dunstan Labor government. Growth in the arts and in popular interest in the arts.

6. Historical Theme

This is a numerical index to a general list of subjects and subject components and uses a classification system based on Susan Marsden's "Historical Guidelines" (1980). The subject list relates to the item's role in history. See Appendix Six.

7. Current Status

This status refers to the recognition already given to the proposed heritage item on current formal Registers. For a more detailed explanation, see Appendix Seven.

8. Condition

This section indicates the current state of the building with reference to its physical condition.

9. Heritage Significance Recommendation

The level of heritage significance indicated refers to the recommendation to Council by the Heritage Study Team. There are three categories of recommendation: State, Local A, Local. However it should be noted that there is no distinction on the Item Identification Sheets, between Local A and Local. A more detailed description of the criteria being used is included in Appendix Eight.

10. Photographs

This section refers to the black and white photograph and colour slide taken of the proposed heritage items during the course of the study. The black and white photograph number is designated "Film No." and the colour slide number "Slide No.". Where there is no photograph the reason can fall into a number of categories:

- a.) Permission to photograph item denied by owner.
- b.) Items, such as natural vegetation, which comprises large areas, not photographed. ie. Conservation Parks.

c.) Items not photographed/inspected.

In addition, the Archival Nos. refer to photographs held in the South Australian Archives.

APPENDIX FIVE: "TYPE OF ITEM" CODES

"TYPE OF ITEM" CODES

(01) ABORIGINAL

0101 Painting Site
 0102 Engraving Site
 0103 Myth Site
 0104 Arrangement Site
 0105 Burial Site
 0106 Quarry or Mine
 0107 Manufacturing Site
 0108 Scarred Tree
 0109 Deposit or Midden
 0110 Trading Landmark
 0111 Ration Depot
 0112 Stock, Dogging or Fencing Camp
 0113 Campsite
 0114 Housing or Quarters
 0115 Reserve Land
 0116 Mission Hall or Church
 0117 Mission School
 0118 Mission Clinic
 0198 Outbuilding

(02) HISTORIC/GEOGRAPHIC

0201 Landing or Meeting Place
 0202 Contact Site
 0203 Navigation Point
 0204 Depot or Campsite
 0205 Ruin
 0206 Landmark
 0207 Survey or Boundary Marker
 0208 Water-hole, Bore or Well
 0209 Informal Gravesite
 0210 Trail
 0211 Tree
 0212 Ceremonial or Proclamation Site
 0213 Anchorage
 0214 Shipwreck or Hulk
 0215 Conservation Park or Reserve
 0216 Township or Cadastral Location
 0217 Look-out
 0218 Dump
 0219 Natural Feature
 0220 Memorial Marker
 0221 Stock-route
 0299 Other

(11) EXTRACTIVE INDUSTRY

1101 Office or Administration Bldg
 1102 Housing or Quarters
 1103 Underground Working
 1104 Surface Working
 1105 Quarry or Open-cut
 1106 Conveyance or Track
 1107 Storage Floor or Structure
 1108 Engine House
 1109 Sorting Plant
 1110 Lumbering Building
 1111 Tailing Heap or Landform
 1112 Settling or Drying Pan
 1113 Waterworks
 1114 Assay Office
 1115 Magazine
 1116 Flue or Ventilation Works
 1198 Outbuilding
 1199 Other

(12) INDUSTRIAL PROCESSING

1201 Office or Administration Bldg
 1202 Housing or Quarters
 1203 Saw Mill or Pit
 1204 Grist Mill
 1205 Cannery
 1206 Dairy
 1207 Beverage Plant
 1208 Abattoir or Meat Packing Plant
 1209 Wool Mill or Scouring Works
 1210 Crushing or Concentrating Plant
 1211 Refinery or Smelter
 1212 Winery
 1213 Brewery
 1214 Kiln or Roaster
 1215 Tannery or Hide Works
 1216 Bakery
 1217 Seafood Processing Plant
 1218 Gasworks
 1219 Wood Product Factory
 1220 Pulp or Paper Mill
 1221 Power Generating Plant
 1222 Cellar
 1223 Storage Structure or Yard
 1298 Outbuilding
 1299 Other

(03) RESIDENTIAL

0301 Land or Curtilage
0302 Single Dwelling
0303 Seasonal Cottage or Cabin
0304 Double Dwelling
0305 Apartment Building
0306 Row or Terrace Housing
0307 Institutional Housing
0308 Multiple Dwelling
0309 Private Garage or Stable
0310 Underground Dwelling
0311 Outhouse
0312 Cellar
0398 Outbuilding
0399 Other

(04) SOCIAL/RECREATIONAL

0401 Office or Administration Bldg
0402 Club or Lodge
0403 Community Centre
0404 Memorial or Soldiers' Hall
0405 Playing Field
0406 Theatre or Cinema
0407 Exhibition Ground or Bldg
0408 Dance Hall
0409 Bandstand or Rotunda
0410 Racing Track
0411 Beach Amenity
0412 Surf or Lifesaving Club
0413 Sport or Athletic Bldg
0414 Park Reserve or Square
0415 Garden
0416 Picnic Spot or Campground
0417 Walkway or Concourse
0418 Co-operative Hall
0419 Zoo or Aviary
0420 Brothel
0421 Ticket Stand or Kiosk
0422 Grandstand
0423 Public Art
0424 Swimming Pool
0425 Workshop
0498 Outbuilding
0499 Other

(13) MANUFACTURING

1301 Office or Administration Bldg
1302 Housing or Quarters
1303 Warehouse
1304 Foundry
1305 Brickworks or Brickyard
1306 Garage or Repair Bldg
1307 Smithy
1308 Weaving Facility
1309 Shoe or Clothing Factory
1310 Metal or Mineral Products
Factory
1311 Vehicle Factory
1312 Furniture Factory
1313 Joinery or Carpenter Shop
1314 Lime or Cement Works
1315 Shipyard
1316 Workshop
1317 Storage Structure or Yard
1398 Outbuilding
1399 Other

(14) TRANSPORTATION - RAIL FACILITY

1401 Office or Administration Bldg
1402 Housing or Quarters
1403 Station or Siding
1404 Signal House
1405 Round House
1406 Pump House or Water Tower
1407 Tressel, Bridge or Tunnel
1408 Storage Building
1409 Embankment or Landform
1410 Goods Shed or Workshop
1411 Platform or Loading Ramp
1412 Overhead Wiring or Lines
1413 Vehicle
1414 Engine or Cable House
1415 Passenger Shelter
1416 Track
1417 Sign or Signal
1418 Loading Crane
1498 Outbuilding
1499 Other

(05) EDUCATIONAL

0501 Office or Administration Bldg
0502 Dormitory or Residence
0503 Pre-Primary School
0504 Primary School
0505 Composite School
0506 Secondary School
0507 Tertiary Institution
0508 Special School
0509 Institute Hall
0510 Library or Archives
0511 Museum or Gallery
0598 Outbuilding
0599 Other

(06) MEDICAL

0601 Office or Administration Bldg
0602 Hospital Personnel Residence
0603 Hospital or Infirmary
0604 Clinic or Medical Centre
0605 Nursing Home
0606 Asylum or Sanatorium
0607 Animal Hospital
0608 Laboratory
0609 Quarantine Station
0698 Outbuilding
0699 Other

(07) RELIGIOUS

0701 Office or Administration Bldg
0702 Housing or Quarters
0703 Church, Cathedral or Chapel
0704 Synagogue, Mosque or Temple
0705 Monastery or Convent
0706 Statue or Monument
0707 Sanctuary, Shrine or Grotto
0708 School
0709 Mission or Hostel

(15) TRANSPORTATION - WATER FACILITY

1501 Office or Administration Bldg
1502 Housing or Quarters
1503 Terminal Building
1504 Boathouse
1505 Lighthouse
1506 Wharf or Jetty
1507 Dry Dock
1508 Lock or Lock House
1509 Storage Building
1510 Navigation Item
1511 Moorage Item
1512 Vessel
1513 Boat Haven or Marine
1514 Canal or Waterway
1515 Slipway
1598 Outbuilding
1599 Other

(16) TRANSPORTATION - ROAD

1601 Office or Administration Bldg
1602 Service or Petrol Station
1603 Toll-house or Weigh Station
1604 Repair Garage or Body Shop
1605 Car Park or Garage
1606 Public Stable or Coachhouse
1607 Overland, Mile or Way House
1608 Bridge or Tunnel
1609 Storage Structure or Yard
1610 Road or Highway
1611 Ford or Causeway
1612 Sign or Light
1613 Curbing or Footpaths
1614 Vehicle
1699 Other

(17) TRANSPORTATION - AIR FACILITY

1701 Office or Administration Bldg
1702 Terminal Building
1703 Hangar
1704 Control Tower
1705 Storage Building
1706 Aeroplane
1707 Radar Station
1708 Landing Strip
1709 Airport
1798 Outbuilding

1799 Other

(08) FUNERARY

0801 Funeral Home
0802 Mausoleum, Vault or Crypt
0803 Crematorium
0804 Morgue or Mortuary
0805 Gravestone or Headstone
0806 Gravesites
0807 Cemetery or Burial Ground
0898 Outbuilding
0899 Other

(18) COMMUNICATIONS

1801 Telephone Facility
1802 Radio or Television Station
1803 Television Station
1804 Newspaper or Publishing Office
1805 Post Office
1806 Telegraph Station
1807 Information Centre
1808 Transmitter or Receiver Site
1898 Outbuilding
1899 Other

(09) MERCANTILE/COMMERCIAL

0901 Office or Administration Bldg
0902 Bank or Co-op
0903 Exchange or Brokerage
0904 Hotel or Motel
0905 Restaurant
0906 Market Building or Place
0907 Specialty Shop or Store
0908 Specialty or Service Store
with Work Area
0909 Grocery Store or Supermarket
0910 Department Store or Emporium
0911 General Retail Store
0912 Shopping Centre or Arcade
0913 Wholesale or Warehouse Bldg
0914 Storage Structure or Yard
0915 Insurance or Trust Co. Bldg
0916 Research Facility
0917 Advertising Sign
0918 Conveyance
0998 Outbuilding
0999 Other

(19) GOVERNMENTAL

1901 Office or Administration Bldg
1902 Legislative or Parliament Bldg
1903 Customs House or Bond Store
1904 Court House
1905 Embassy, Consulate or High
Commission
1906 Official Residence
1907 City, Town or Community Hall
1908 Registry Office
1909 Police Lock-up
1910 Gaol and Prison
1911 Police Station or Post
1912 Fire Station or Hall
1913 Waterworks
1914 Orphanage or Hostel
1915 Monument or Statue
1916 Mission or Provision Station
1917 Research Station or Laboratory
1918 Public Works Yard
1919 Waste Disposal Plant, Works or
Dump
1920 Reformatory or Rehabilitation
Centre
1921 Public Safety or Service Item
1998 Outbuilding
1999 Other

(10) PRODUCTIVE INDUSTRY

1001 Pastoral Station or Run
1002 Agricultural or Mixed Farm
1003 Paddock or Stockyard
1004 Homestead or Farm House

(20) MILITARY

2001 Office or Administration Bldg
2002 Barracks
2003 Officers' Quarters
2004 Other Quarters

1005 Barn
1006 Animal Pen or Shed
1007 Shearing or Wool Shed
1008 Milking Shed
1009 Food Storage Structure
1010 Tool or Implement Shed
1011 Greenhouse
1012 Hatchery
1013 Orchard or Vineyard
1014 Apiary
1015 Sheep-dip
1016 Nursery or Tree Farm
1017 Fishing Building
1018 Fencing
1019 Waterworks
1020 Company Store
1021 Silo
1098 Outbuilding
1099 Other

2005 Armoury or Drill Hall
2006 Mess or Recreation Hall
2007 Store or Canteen
2008 Monument or Exhibit
2009 Fort or Bastion
2010 Weapon Emplacement/Installation
2011 Proof Range
2012 Shelter or Dug-out
2013 Naval Base
2014 Airforce Base
2015 Research Site or Unit
2016 Transmitter or Receiver Site
2017 Army Camp
2018 Weapon
2019 Vehicle
2020 Aeroplane
2021 Vessel
2022 Parade Ground
2023 Signal Post
2024 Magazine or Storage Structure
2098 Outbuilding
2099 Other

APPENDIX SIX: "HISTORICAL THEME" CODES

ACTIVITY/SUBJECT		PHYSICAL FORM
SUBJECT	SUBJECT COMPONENT	ITEM TYPE
1. Historical Geography	1.1 Initial Contact	landing places sighted/named natural features shipwrecks informal graves Aboriginal/European contact sites inscriptions memorials
	1.2 Exploration	explorers' routes campsites inscriptions graves memorials sighted/named natural features landing places
	1.3 Survey	survey points cairns boundaries mapped/named natural features
	1.4 Settlement	cemeteries rubbish dumps Aboriginal mission and reserves communal village sites streets, reserves and town layouts
	1.5 Natural Environment	national parks and reserves natural disaster sites land clearance/change sites
2. Social Life	2.1 Individuals or Families	memorials and reserves graves and cemeteries items created by important people birth or death places of important people residences " " " work places " " "
	2.2 Social Groups	memorials and reserves graves and cemeteries special settlement types vernacular buildings and structures places associated with a particular social group
	2.3 Social Services	public health facilities centres community centres Aboriginal missions immigration hostels
	2.4 Associations and Institutions	union buildings lodges meeting places society offices or headquarters

ACTIVITY/SUBJECT		PHYSICAL FORM
SUBJECT	SUBJECT COMPONENT	ITEM TYPE
2. Social Life (Cont'd)	2.5 Religion	Churches and associated structures manses Church halls Monasteries and nunneries memorials natural landscape sites of worship or religious meeting
	2.6 Education	institutes and libraries items associated with formal education items associated with adult or further education kindergartens
	2.7 Culture and Recreation	examples of notable architectural and engineering design examples of notable landscape design museums and art galleries places of public performance sports fields and structures recreation reserves
3. Politics and Government	3.1 Political Parties	party headquarters and meeting places memorials electoral offices
	3.2 State and Federal Government	Parliament houses Governors' residences administrative offices polling places
	3.3 Local Government	town halls municipal offices local public facilities
	3.4 Defence	fortifications and barracks parade grounds concentration camps weapons research places training camps memorials
	3.5 Law and Order	police stations and barracks gaols courthouses public demonstration items Aboriginal control/conflict items

ACTIVITY/SUBJECT		PHYSICAL FORM
SUBJECT	SUBJECT COMPONENT	ITEM TYPE
4. Economic Production	4.1 Primary Industry (Productive)	Items associated with fishing, sealing, whaling, etc. Items associated with forestry " " " hunting and gathering " " " pastoralism " " " agriculture, horticulture and viticulture
	4.2 Primary Industry (Extractive)	Items associated with lumbering " " " quarrying " " " mining
	4.3 Secondary Industry (Productive Processing)	Items associated with maritime processing Items associated with pastoral processing Items associated with agricultural, horticultural, viticultural processes
	4.4 Secondary Industry (Extractive Processing)	Items associated with timber milling " " " processing of rocks " " " of mineral
	4.5 Secondary Industry (Manufacturing)	factories, workshops and associated structures warehouses
	4.6 Trade, Commerce	banks offices shops and markets hotels, restaurants and accommodation facilities
	4.7 Transport	navigation items road transport items rail and tramway items air transport items
	4.8 Communications	postal items telecommunication items items associated with the media
	4.9 Utilities	water supply and storage items sewage and drainage items electricity items gas distribution items oil distribution items fire protection items waste disposal items
	4.10 Technology and Building Construction	items representing construction techniques and materials items representing technological innovation or invention

**APPENDIX SEVEN: "CURRENT HERITAGE STATUS"
EXPLANATION**

"CURRENT HERITAGE STATUS" EXPLANATION

1. State Heritage List

The State Heritage List incorporates items that are of State significance. This list identifies items which are either architecturally or historically significant in the development of the State's history and therefore they require protection from unsympathetic alteration or demolition under State government legislation.

The highest level of protection comes from being placed on the State Heritage Register. The next level is the Interim list, which included items awaiting registration. The other levels include various stages towards Registration. These levels include Identification, Nomination, Recommendation and Deferred.

2. National Estate

The National Estate is a register of items throughout Australia prepared by the Australian Heritage Commission, a statutory body of the Federal government.

The registration of an item on the Register of the National Estate indicates the item as being of National significance and as having 'aesthetic, historic, scientific, or social significance, or other special value' to Australia. There is no legal obligation placed upon the owner but they are generally encouraged to preserve the item for the present and future generations of Australians.

3. National Trust

The National Trust of South Australia has a register of items of architectural and historical significance to the State. This is a three-tiered list as follows:

a.) Classified List

The classification of an item identifies the item as essential to the heritage of Australia and stresses that it should be preserved.

b.) Recorded List

The recording of an item indicates that such items contribute to the heritage of Australia and their preservation should be encouraged.

c.) Filed List

This list incorporates all items that have been identified by the National Trust but have not been placed on either the Classified or Recorded List.

The items on the Classified and Recorded Lists have no legislated protection, but are generally considered as being of significance to the heritage of Australia.

**APPENDIX EIGHT: "HERITAGE SIGNIFICANCE
RECOMMENDATION" EXPLANATION**

"HERITAGE SIGNIFICANCE RECOMMENDATION" EXPLANATION

There are three levels of recommendation of heritage significance as follows:

1. State

These items are recommended for inclusion on the State Heritage Register or are currently on the State Heritage Register. These items are of significance to the State of South Australia, either architecturally, historically, or environmentally and their level of integrity is high.

Items nominated for the State Heritage Register represent the best examples of architecture, whether through style, construction or materials used. They also include items associated with people and/or events which are of particular heritage significance to the State of South Australia.

2. Local A

These items are identified as being of high local significance to the Stirling community. Included in this category are items which represent the best examples of architectural styles, in relation to the local area, and items demonstrating exceptional architectural character. Also included are items of specific historical value with reference to particular people and events in the Stirling District. This list has been formulated following a request by Council officers, for future town planning purposes.

3. Local

This level of significance represents all the items of heritage significance surveyed during the course of the heritage study and which contribute to the heritage character of the District Council of Stirling. This level is comprehensive in that it involves all items investigated, including State and Local A items.

**APPENDIX NINE: "WHAT CONSTITUTES BEING CLASSIFIED
AS A HERITAGE ITEM"**

WHAT CONSTITUTES BEING CLASSIFIED AS HERITAGE ITEM

The concept of what is "heritage" covers a broad spectrum of elements including the built environment, natural landscape, archival material and oral evidence. It also includes items of both Aboriginal and European settlement.

Susan Marsden in her "Historical Guidelines" has used the regions under the State Historic Preservation Plan, which divides South Australia into Historic Preservation Areas. The Stirling District is located within Region 3 - Mount Lofty Ranges and Eastern Plain. Within the section concerning Region 3, Susan Marsden has isolated significant events and themes, but has not placed them within the Historical Periods as outlined in Appendix Four.

These themes and periods are the basis upon which the heritage of South Australia can be assessed. When identifying an item as being of heritage significance, these items could have merit architecturally, historically, environmentally or in terms of integrity.

Items of architectural significance includes buildings which are better examples of particular architectural styles or are exceptional examples of building techniques and/or materials.

The category of historical significance refers to buildings of specific historical value with reference to particular people and events and thus have significance to the State and/or to the local community.

Places judged to be environmentally significant include items that may be of low heritage value but by being part of the landscape contribute to the unique character of an area. (These items can either be part of the man-made or the natural environment, e.g. a chimney, a landmark or a conservation park.)

The final category of heritage merit indicates the level of the item's integrity. This area of assessment refers to the degree of change to the original structure through additions and alterations. By assessing these changes the level of the integrity of the item can be determined.

The assessment of possible heritage items under each of the four categories enables the level of heritage significance to be determined. This assesses whether or not the item should be considered to have sufficient heritage significance to be worthy of preservation.