

BURNSIDE HERITAGE SURVEY
(SOUTH AUSTRALIA)

PART THREE : 'B' ITEM DOCUMENTATION

**STATE HERITAGE
BRANCH**
DEPARTMENT OF ENVIRONMENT
AND PLANNING

Prepared by Angela Steinberner of the City of Burnside,
Adelaide 1987.

Funded by the City of Burnside.

LOCATION		FILM NO.	NEG. NO.
<u>HALLETT ROAD (Wattle Park)</u>			
22	Convent (former "Bell Yett")	23	16
<u>HALLETT ROAD (Burnside)</u>			
a	Bus Shelter (Newland Park)	23	13
b	Former "Clifton" Gates	23	17
66	Former "Clifton" Lodge	23	18
<u>HAYWARD DRIVE (Mount Osmond)</u>			
e	Mine Adit	26	19 & 20
<u>HAZELWOOD AVENUE (Hazelwood Park)</u>			
9	"Rippleside"	22	18
a	Bridge (Double Vaulted Brick)	22	17
<u>HEATHERBANK TERRACE (Stonyfell)</u>			
31	House and Garden (M. Simpson)	23	15
<u>HEWITT AVENUE (Rose Park)</u>			
2	House	2	12 & 13
16	House (T. Moody)	2	15
18	House	2	16
20	House	2	17
29	House	2	20
36	House	2	18
38	House	2	19
39	House, Fence and Gates	3	15 _A
48	House	3	0
49	House (W. West)	3	3
<u>HIGH STREET (Burnside)</u>			
e	Burnside Primary School & gates	24	3
28	House	24	4
35	Former Lockwood Store and Bakery	24	5
62	House	24	6
64	House	24	7
<u>HILL STREET (Burnside)</u>			
23	House	25	10

LOCATION	FILM NO.	NEG.	NO.
<u>HOWARD STREET (Beulah Park)</u>			
23 House	16	5A	
26 House	16	6A	
28 House	16	7A	
30 House	16	8A	
32 House	16	9A	
40 House	16	10A	
42 House	16	11A	
47 House	16	12A	
48 House	16	14A	
49 House	16	13A	
<u>HOWARD TERRACE (Hazelwood Park)</u>			
20 House	22	8	
32 "Hazelwood Cottage", Garden and Morton Bay Fig Tree	22	9 & 10	
<u>HYLAND TERRACE (Rosslyn Park)</u>			
43 House	20	13	
<u>JACKSON STREET (Magill)</u>			
b Magill Cemetery	19	16	
<u>JANE STREET (Frewville)</u>			
1 House	9	19A	
3 House	9	20A	
5 House			
7 House	9	21A	
9 House	9	21A	
11 House	9	21A	
<u>JESSIE STREET (Kensington Park)</u>			
c Former Bus Depot (Lewis Bros.)	17	17A	
<u>JIKARA DRIVE (Glen Osmond)</u>			
f Mining Tunnel (The G.V. Allen Mining Reserve)	11	14	

LOCATION		FILM NO.	NEG. NO.
<u>JOHN STREET (Eastwood)</u>			
1	House (G. Nation)	7	12
7	House	7	13
9	House	7	14
10	House	7	15
11	House	7	16
13	House	7	17
14	House	7	18
15	House	7	19
16-18	House	7	20
17	House	8	2
21	House	8	3
22	House	8	4
23	House	8	5
24	House	8	6
26	House	8	7
28	House	8	8
30	House	8	9
36	House	8	10
38	House	8	11
40	House	8	12
42-42A	Former Shop	8	12 & 13
<u>KATOOMBA ROAD (Beaumont)</u>			
46	House ("Crechan")	26	9
51	House (Chapel, arch.)	26	8
<u>KENSINGTON ROAD (Rose Park)</u>			
10	Attached Shop	3	4
12	Attached Shop	3	4
12A	Attached Shop	3	4
16	Attached Shop	3	5
16A	Attached Shop	3	6
18	Attached Shop	3	7
20	Attached House	3	7
22	House	3	8
24	House	3	9
26	House	3	10
36	Former Butcher's Shop and House (Rule, Wilmott) 3		11
58	House	3	12
60	House	3	13

LOCATION

FILM NO.

NEG. NO.

KENSINGTON ROAD (Leabrook)

b	Former Methodist Church	21	1 & 2
288	House	21	3
366	Former House ("Resthaven")	21	4

KENSINGTON ROAD (Kensington Park)

309	House	18	3
311	House	18	4

KENSINGTON ROAD (Kensington Gardens)

383	House	20	16
-----	-------	----	----

KINGSLEY AVENUE (Glenunga)

a	Row of Date Palms	10	13
---	-------------------	----	----

KNIGHTSBRIDGE ROAD (Hazelwood Park)

52	House (S.W. Boyd)	22	3
54	House (H. Tyler)	22	4
56	House (J. Rodger)	22	5
62	House (Jarvis)	22	6
64	House (J. Rodger)	22	7

KORRA AVENUE (Kensington Gardens)

4	House (F. K. Milne, arch.)	20	18
---	----------------------------	----	----

LEBANON AVENUE (Glenunga)

3	House	10	20
---	-------	----	----

LEIGHTON WALK (Toorak Gardens)

1	House	4	10
---	-------	---	----

L'ESTRANGE STREET (Glenside)

20	House	10	3
37	House	10	4
39	House	10	4
53-55	Symons & Symons Glaziers	10	6 & 7

LOCATION	FILM NO.	NEG.	NO.
----------	----------	------	-----

LOCKWOOD ROAD (Burnside)

56	Former "Undelcarra" Lodge	24	8
g	Hubbe Court Reserve (including Trees and Former Stone Tank)	24	10
61	House	24	9
h	Burnside Christian Church Complex	24	11
90	"Lockwood House"	24	12
92	"Lockwood Cottage"	24	13

McALLAN AVENUE (Burnside)

11	House (P. Cleland)	25	17
----	--------------------	----	----

MAGILL ROAD (Kensington Gardens)

416	House and Shop	18	20A
444	"Brentnall"	19	9
470	House	19	10
472	House	19	11

MAGILL ROAD (Magill)

496	Former Magill Baptist Church	19	12
550	Attached Shop and Residence	19	15
a	Magill Soldier's Memorial	20	4
574	"Magill Grain Store"	20	5

MAIN STREET (Eastwood)

3	House	8	14
5	House	8	15
7	Attached House	8	16
9	Attached House	27	15
11	House	8	17
13	House	8	18
15	Attached House	8	19
17	Attached House	27	17
19-21	Two Attached Houses	8	20
23	House	8	21
27	Attached House	9	1A
29	Attached House	9	2A
35	House	9	3A
36	House (Isaac Hutton, Charles Goodall)	9	7A
37	House	9	4A
39	House	9	5A
41	House	9	6A
43	House	9	6A
50	House		

LOCATION	FILM NO.	NEG. NO.
<u>MATHILDA STREET (Beulah Park)</u>		
1 Former Warehouse	16	1A
3 Former Palais de Dance	16	2A
<u>MATILDA STREET (Eastwood)</u>		
5 House	9	9A
7 House	9	10A
9 House	9	11A
13 House	9	12A
14 House	9	13A
16 House	9	14A
18 Attached House	9	15A
20 Attached House	9	16A
<u>MINGARA AVENUE (Stonyfell)</u>		
21 House (B. Claridge, arch./owner)	23	14
<u>MOORCROFT COURT (Burnside)</u>		
21 Former "Moorcroft" Stables	25	2
<u>MOORE STREET (Toorak Gardens)</u>		
8 House	4	18
<u>MOUNT BARKER ROAD (Mount Osmond)</u>		
f Mack's Prospect Mine		
<u>MOUNT BARKER (Leawood Gardens)</u>		
g House and Stables (Peachey)		
k Former Bullock Track	26	17
m Elbow Barite Mine		
<u>MOUNT OSMOND ROAD (Mount Osmond)</u>		
50 Mount Osmond Golf Club House	26	18
<u>MYALL AVENUE (Kensington Gardens)</u>		
37 House	20	22
48 House	20	23
52 House	20	24
<u>MYRONA AVENUE (Glen Osmond)</u>		
32 House	11	5 & 6
<u>NORWICH AVENUE (Burnside)</u>		
1 House	24	14

BURNSIDE HERITAGE SURVEY

B Items

1986

ITEM IDENTIFICATION SHEET

WATTLE PARK

ITEM NAME "Bell Yett" & TYPE OF ITEM
 Former or other names: "Barton Croft" Description: Convent
 Subject: 2.2 & 2.5
 Period: 1861-80 & 1921-50
 Date: 1879 & 1923
 Architect: Alfred Barham BLACK/K. MILN
 Builder:
 Condition: Poor ___ Good X Excellent ___
 Map: 12
 Title: 4193/920
 Owner now: Convent of Mercy, Adelaide

LOCATION
 Address: 22 Hallett Rd. WATTLE PARK.
 Allotment: 166
 Section: 288
 Hundred: Adelaide
 L.G.A.: Burnside
 S.H.P. Region: 2

STATUS State Heritage List :
 National Estate :
 National Trust :

HERITAGE SIGNIFICANCE RECOMMENDATION: Local

Description: This house, designed and built by Alfred Barham Black for his mother, was initially single story. The Black family lived in it until 1909. In Scotland there was a gate (a 'yett') with a bell over it which led into a field called 'Bell Yett'. The Blacks gave the property this name. However, when the Jays came 1910-48 they changed the name to 'Barton Croft'. In 1923 Dr. Hubert Melville Jay commissioned the architect Kenneth Milne to design a second story "to harmonise old stone and new brick". It was painted white, a colour scheme which has endured until today. In 1948 the sisters of the Convent of Mercy purchased it.

REFERENCES: * THE BURNSIDE LOCAL HISTORY COLLECTION Burnside Library
 * THE PADDOCKS BENEATH a history of Burnside from the beginning by E. Warburton . Pub. The Corporation of the City of Burnside 1981.
 * RATE BOOKS Burnside Council
 * SOUTH AUSTRALIAN DIRECTORIES

PHOTOGRAPHS

Film No : 23
 Slide No :
 Negative No : 16

RESEARCH Angela Steinberner
 Date: 1986



1986	BURNSIDE HERITAGE SURVEY	B Items
	ITEM IDENTIFICATION SHEET	BURNSIDE

ITEM NAME NEWLAND PARK
Former or other names:

TYPE OF ITEM

Description: Bus Shelter

Subject: 4.7

Period: 1921-1950

Date: c1931

Architect:

Builder:

Condition: Poor ___ Good X Excellent ___

Map: 21

Title:

Owner now: Burnside Council

LOCATION

Address: a. Hallett Road, BURNSIDE

Allotment: Pt. 319

Section:

Hundred: Adelaide

L.G.A.: Burnside

S.H.P. Region: 2

STATUS State Heritage List :
National Estate :
National Trust :

HERITAGE SIGNIFICANCE RECOMMENDATION: Local

Description: This area was a rubbish tip and Council bought block by block the 3.27 ha and it now contains two ovals used for football, cricket, baseball and junior sports, 5 tennis courts at the western end of the reserve and two club rooms.

The shelter has terracotta tiles for roof shelter, the structure is of wood, and was originally at the Britannia Corner (cnr. Kensington and Fullarton Roads), when buses first arrived in the 1930's. It was taken from there in 1982-83 and re-erected on Hallett Road, 1983-84.

- REFERENCES: * THE BURNSIDE LOCAL HISTORY COLLECTION Burnside Library
* THE PADDOCKS BENEATH a history of Burnside from the beginning by E. Warburton . Pub. The Corporation of the City of Burnside 1981.
* RATE BOOKS Burnside Council
* SOUTH AUSTRALIAN DIRECTORIES


PHOTOGRAPHS

Film No : 23

Slide No :

Negative No : 13

RESEARCH Angela Steinberner
Date: 1986



1986	BURNSIDE HERITAGE SURVEY	B Items
	ITEM IDENTIFICATION SHEET	STONYFELL

ITEM NAME "Clifton" Gates
Former or other names:

TYPE OF ITEM

Description: Gates
Subject: 2.2
Period: 1861-1880
Date: c1874
Architect:
Builder:
Condition: Poor X Good ___ Excellent ___
Map: 21
Title:
Owner now:

LOCATION

Address: b. Hallett Rd., STONYFELL

Allotment: 1
Section: 904
Hundred: Adelaide
L.G.A.: Burnside
S.H.P. Region: 2

STATUS State Heritage List :
National Estate :
National Trust :

HERITAGE SIGNIFICANCE RECOMMENDATION: Local


Description: 'Clifton' itself was built in 1852 by George Sismey, miller. In 1874 it sold to N.A. Knox. (Large house containing 15 rooms, garden & paddocks of 80 acres, stabling, coachhouse and all necessary outbuildings) and in 1880 it was valued at over £1,200. About 1928 the property passed to a nephew until 1934 when Dr. M. Schneider purchased it until 1975. Gates: Knox added the tower and at this time the gates, drive and bridge were added as well.

REFERENCES: * THE BURNSIDE LOCAL HISTORY COLLECTION Burnside Library
* THE PADDOCKS BENEATH a history of Burnside from the beginning by E. Warburton . Pub. The Corporation of the City of Burnside 1981.
* RATE BOOKS Burnside Council
* SOUTH AUSTRALIAN DIRECTORIES

PHOTOGRAPHS

Film No : 23
Slide No :
Negative No : 17

RESEARCH Angela Steinberner
Date: 1986



1986	BURNSIDE HERITAGE SURVEY	B Items
	ITEM IDENTIFICATION SHEET	STONYFELL

ITEM NAME	TYPE OF ITEM
Former or other names: "Clifton" Lodge	Description: former 'Clifton' Lodge
LOCATION	Subject: 2.2
Address: 66 Hallett Rd., BURNSIDE	Period: 1838-60; 1861-80
Allotment: 1	Date: 1852 & c1874
Section: 904	Architect:
Hundred: Adelaide	Builder:
L.G.A.: Burnside	Condition: Poor ___ Good ___ Excellent ___
S.H.P. Region: 2	Map: 21
	Title: 4189/706
	Owner now: RENNIE F.B.
STATUS	State Heritage List :
	National Estate :
	National Trust :

HERITAGE SIGNIFICANCE RECOMMENDATION: Local

Description: 'Clifton' itself was built in 1852 by George Sismey, miller. In 1874 it was sold to N.A. Knox. (large house containing 15 rooms, garden and paddocks of 80 acres, stabling, coachhouse and all necessary outbuildings). In 1880 it was valued at over £1,200.
Lodge: Knox added the tower and at this time the gates were added as well as the long room to a workmans cottage on the land to make it the lodge. Four original rooms were 12 foot x 12 foot with verandah all round and the 5th room added in a different bluestone was 24 foot x 12 foot.

- REFERENCES:
- * THE BURNSIDE LOCAL HISTORY COLLECTION Burnside Library
 - * THE PADDOCKS BENEATH a history of Burnside from the beginning by E. Warburton . Pub. The Corporation of the City of Burnside 1981.
 - * RATE BOOKS Burnside Council
 - * SOUTH AUSTRALIAN DIRECTORIES
 - * Mrs. F.B. Rennie (present owner)

PHOTOGRAPHS

Film No : 23
Slide No :
Negative No : 18

RESEARCH Angela Steinberner
Date: 1986



1986	BURNSIDE HERITAGE SURVEY	B Items
	ITEM IDENTIFICATION SHEET	MT OSMOND

ITEM NAME	TYPE OF ITEM
Former or other names:	Description: Mine adit
LOCATION	Subject: 4.2
Address: e. Haywood Drive, MT. OSMOND	Period: 1838-1860
Allotment:	Date: 1841
Section: 909	Architect:
Hundred: Adelaide	Builder:
L.G.A.: Burnside	Condition: Poor ___ Good ___ Excellent ___
S.H.P. Region: 2	Map: 36
	Title:
	Owner now:
STATUS	State Heritage List :
	National Estate :
	National Trust :

HERITAGE SIGNIFICANCE RECOMMENDATION: Local

Description: As the mine receiving note on Sec. 909 is Wheal Gawler, it could be an adit to it or another silver/lead mine near it (probably the former).

Re WHEAL GAWLER MINE: The deposit was discovered in February 1841 by two Cornish Miners. This is the first mine worked in Australia. The original company was small and unable to finance the development of the property so the proprietors sold the mine for £2000 in 1846. It was then taken up by a German Co., and operated in 1848 under a German mining captain and miners. Seven lodes were worked upon and some very rich ore was raised. The Wheal Gawler Mines Association then took up the mine with John Alsop, an English Captain and work was vigorously carried out to 1851 when the exodus of miners to Victoria led to its closure. The mine was reworked in 1957.

- REFERENCES: * THE BURNSIDE LOCAL HISTORY COLLECTION Burnside Library
- * THE PADDOCKS BENEATH a history of Burnside from the beginning by E. Warburton . Pub. The Corporation of the City of Burnside 1981.
- * RATE BOOKS Burnside Council
- * SOUTH AUSTRALIAN DI...

PHOTOGRAPHS


Film No : 26

Slide No :

Negative No : 19 & 20

RESEARCH Angela Steinberner

Date: 1986



1986	BURNSIDE HERITAGE SURVEY	B Items
	ITEM IDENTIFICATION SHEET	

ITEM NAME "RIPPLESIDE"

Former or other names:

LOCATION

Address: 9 Hazelwood Ave.,
HAZELWOOD PARK.

Allotment: 48 & 49

Section: 298

Hundred: Adelaide

L.G.A.: Burnside

S.H.P. Region: 2

TYPE OF ITEM

Description:

Subject: 2.5; 4.1

Period: 1836-60; 1881-1920

Date: 1913-1914

Architect:

Builder:

Condition: Poor ___ Good ___ Excellent X

Map: 19

Title: 951/3

Owner now: ALLERT R.H. & B.M.

STATUS

State Heritage List :

National Estate :

National Trust :

HERITAGE SIGNIFICANCE RECOMMENDATION: Local

Description: The house was built in 1913-14 and had a variety of styles built into it. The present owners in 1985 renovated the entire property, which now gives it the appearance of an older period.

Set in an intensive rose garden with a back drop of pines and gums, probably left-over remnants of the old Tusmore farm which the house backs onto.

It is an attractive restorative job.

- REFERENCES: * THE BURNSIDE LOCAL HISTORY COLLECTION Burnside Library
 * THE PADDOCKS BENEATH a history of Burnside from the beginning by E. Warburton . Pub. The Corporation of the City of Burnside 1981.
 * RATE BOOKS Burnside Council
 * SOUTH AUSTRALIAN DIRECTORIES

PHOTOGRAPHS


Film No : 22

Slide No :

Negative No : 18

RESEARCH Angela Steinberner

Date: 1986



BURNSIDE HERITAGE SURVEY

B Items

1986

ITEM IDENTIFICATION SHEET

HAZELWOOD PARK

ITEM NAME

Former or other names:

TYPE OF ITEM

Description: Bridge (Double vaulted brick)

Subject: 4.7

Period:

Date:

Architect:

Builder:

Condition: Poor ___ Good X Excellent ___

Map: 19

Title:

Owner now: Burnside Council

LOCATION

Address: a. Hazelwood Ave.
HAZELWOOD PARK

Allotment:

Section: Pt 298

Hundred: Adelaide

L.G.A.: Burnside

S.H.P. Region: 2

STATUS

State Heritage List :

National Estate :

National Trust :

HERITAGE SIGNIFICANCE RECOMMENDATION: Local

Description:

Probably built with the 1912 subdivision of Tusmore Estate.

It is a brick and concrete construction of askew double vault.

- REFERENCES: * THE BURNSIDE LOCAL HISTORY COLLECTION Burnside Library
* THE PADDOCKS BENEATH a history of Burnside from the beginning
by E. Warburton . Pub. The Corporation of the City of Burnside
1981.
* RATE BOOKS Burnside Council
* SOUTH AUSTRALIAN DIRECTORIES

PHOTOGRAPHS

Film No : 22


Slide No :

Negative No : 17

RESEARCH

Angela Steinberner

Date: 1986



1986	BURNSIDE HERITAGE SURVEY	B Items
	ITEM IDENTIFICATION SHEET	STONYFELL

ITEM NAME	TYPE OF ITEM
Former or other names:	Description: House & Garden (M. Simpson)
LOCATION	Subject: 2.2
Address: 31 Heatherbank Tce.,	Period: 1921-1950
STONYFELL.	Date: 1932
Allotment: Lots pt. 904	Architect:
Section: 904	Builder:
Hundred: Adelaide	Condition: Poor <input type="checkbox"/> Good <input checked="" type="checkbox"/> Excellent <input type="checkbox"/>
L.G.A.: Burnside	Map: 21
S.H.P. Region: 2	Title: 1696/151
	Owner now: SIMPSON A.M. & E.R.
STATUS	
State Heritage List :	
National Estate :	
National Trust :	

HERITAGE SIGNIFICANCE RECOMMENDATION: Local

Description: Originally part of the Knox property. On the death of Dr. Schneider (Clifton) approx. 10 acres and lodge went to Percy Andrews and 7½ acres to Roy Sims. It was Sims who built this house in 1932. A.E. & E.R. Simpson purchased it in 1938 and made some additions to it in 1940. It is a 2 storeyed house in the vicinity of 10 rooms.

REFERENCES: * THE BURNSIDE LOCAL HISTORY COLLECTION Burnside Library

* THE PADDOCKS BENEATH a history of Burnside from the beginning by E. Warburton . Pub. The Corporation of the City of Burnside 1981.

* RATE BOOKS Burnside Council

* SOUTH AUSTRALIAN DIRECTORIES

PHOTOGRAPHS

Film No : 23

Slide No :

Negative No : 15

RESEARCH Angela Steinberner

Date: 1986



BURNSIDE HERITAGE SURVEY

B Items

1986

ITEM IDENTIFICATION SHEET

ROSE PARK

ITEM NAME Vasey House
Former or other names:

TYPE OF ITEM

Description: House
Subject: 2.2
Period: 1881-1920
Date: 1898-1899
Architect:
Builder:
Condition: Poor ___ Good X Excellent ___
Map: 7
Title: 1554/76
Owner now: WAR WIDOWS GUILD S.A. INC.

LOCATION

Address: 2 Hewitt Ave., ROSE PARK

Allotment: 7, 8 & 9

Section: 262

Hundred: Adelaide

L.G.A.: Burnside

S.H.P. Region: 2

STATUS State Heritage List :
National Estate :
National Trust :

HERITAGE SIGNIFICANCE RECOMMENDATION: Local

Description: This sandstone villa of large proportions, was built by the land agent Richard Verco. It has double gables, twin verandah gables supported by paired verandah posts and columns within the large separately gabled window. A wooden freeze runs the length of the verandahs on both sides. The sandstone wall, pillars and iron work match and fence the property making it an attractive entity for a corner aspect to an old suburb. Number 2, together with number 138 Fullarton Road, are gracious, intact entrance posts to Hewitt Avenue from Fullarton Road. It now houses war widows.

REFERENCES: * THE BURNSIDE LOCAL HISTORY COLLECTION Burnside Library
* THE PADDOCKS BENEATH a history of Burnside from the beginning by E. Warburton . Pub. The Corporation of the City of Burnside 1981.
* RATE BOOKS Burnside Council
* SOUTH AUSTRALIAN DIRECTORIES

PHOTOGRAPHS

Film No : 2
Slide No :
Negative No : 12 & 13

RESEARCH Angela Steinberner
Date: 1986



1986

BURNSIDE HERITAGE SURVEY
ITEM IDENTIFICATION SHEET

B Items

ROSE PARK

ITEM NAME

Former or other names:

LOCATION

Address: 16 Hewitt Ave., ROSE PARK.

Allotment: 117
Section: 262
Hundred: Adelaide
L.G.A.: Burnside
S.H.P. Region: 2

TYPE OF ITEM

Description: House (Tom Moody)
Subject: 2.2
Period: 1881-1920
Date: 1886-1887
Architect:
Builder:
Condition: Poor ___ Good X Excellent ___
Map: 7
Title: 3598/168
Owner now: JURY J.F. & H.M.

STATUS


State Heritage List :
National Estate :
National Trust :

HERITAGE SIGNIFICANCE RECOMMENDATION: Local

Description: This is a charming bluestone 7 roomed villa, built for T. Moody, cooper, and well known publisher in his day. He lived in this house, but also owned number 10, 18 & 20. The decorative barge boards are a feature of this house.

- REFERENCES: * THE BURNSIDE LOCAL HISTORY COLLECTION Burnside Library
* THE PADDOCKS BENEATH a history of Burnside from the beginning by E. Warburton. Pub. The Corporation of the City of Burnside 1981.
* RATE BOOKS Burnside Council
* SOUTH AUSTRALIAN DIRECTORIES

PHOTOGRAPHS

Film No : 2
Slide No :
Negative No : 15RESEARCH Angela Steinberner
Date: 1986

1986

BURNSIDE HERITAGE SURVEY
ITEM IDENTIFICATION SHEET

B Items

ROSE PARK

ITEM NAME

Former or other names:

TYPE OF ITEM

Description: House

Subject: 2.2

Period: 1881-1920

Date: 1881-1882

Architect:

Builder:

Condition: Poor ___ Good X Excellent ___

Map: 7

Title: 4239/708

Owner now: McENTEE P.C.

LOCATION

Address: 18 Hewitt Ave., ROSE PARK.

Allotment: Pt. 118

Section: 262

Hundred: Adelaide

L.G.A.: Burnside

S.H.P. Region: 2

STATUS

State Heritage List :

National Estate :

National Trust :

HERITAGE SIGNIFICANCE RECOMMENDATION: Local

Description: Built by J.J. Mitchell, but purchased within the year by Tom Moody (publisher & cooper). It may have been occupied by Moody himself but only for one year. Built as a stone house of 5 rooms, it has ornate iron lacework around the verandah. There has been an addition of a stone, brick and iron fence and gate in more recent times.

- REFERENCES: * THE BURNSIDE LOCAL HISTORY COLLECTION Burnside Library
* THE PADDOCKS BENEATH a history of Burnside from the beginning by E. Warburton . Pub. The Corporation of the City of Burnside 1981.
* RATE BOOKS Burnside Council
* SOUTH AUSTRALIAN DIRECTORIES


PHOTOGRAPHS

Film No : 2
Slide No :
Negative No : 16

RESEARCH

Angela Steinberner

Date: 1986



1986	BURNSIDE HERITAGE SURVEY	B Items
	ITEM IDENTIFICATION SHEET	ROSE PARK

ITEM NAME	TYPE OF ITEM
Former or other names:	Description: House
LOCATION	Subject: 2.2
Address: 20 Hewitt Ave., ROSE PARK.	Period: 1881-1920
Allotment: Pt. 118	Date: 1881-1882
Section: 262	Architect:
Hundred: Adelaide	Builder:
L.G.A.: Burnside	Condition: Poor ___ Good <u>X</u> Excellent ___
S.H.P. Region: 2	Map: 7
	Title: 1629/103
	Owner now: COTTRELL D.
STATUS	
State Heritage List :	
National Estate :	
National Trust :	

HERITAGE SIGNIFICANCE RECOMMENDATION: Local

Description: Stone house of 5 rooms, built by J.J. Mitchell, but purchased by Tom Moody within the year. Moody may have lived in the house, but only for one year. Other occupiers were Sherring (printer), Oliver Mrs. E.A., Johnson A.R., Richardson A. Pleass C. (gov. surveyor), Morgan W.C.H., Gould J.M., and Jensen H.E.

- REFERENCES: * THE BURNSIDE LOCAL HISTORY COLLECTION Burnside Library
- * THE PADDOCKS BENEATH a history of Burnside from the beginning by E. Warburton . Pub. The Corporation of the City of Burnside 1981.
- * RATE BOOKS Burnside Council
- * SOUTH AUSTRALIAN DIRECTORIES

PHOTOGRAPHS


Film No : 2

Slide No :

Negative No : 17

RESEARCH Angela Steinberner

Date: 1986



1986

BURNSIDE HERITAGE SURVEY

B Items

ITEM IDENTIFICATION SHEET

ROSE PARK

ITEM NAME

Former or other names:

TYPE OF ITEM

Description: House

Subject: 2.2

Period: 1881-1920

Date: 1899-1900

Architect:

Builder:

Condition: Poor ___ Good X Excellent ___

Map: 7

Title: 603/144

Owner now: LUKE M.S. & R.T.

LOCATION

Address: 29 Hewitt Ave., ROSE PARK

Allotment: 96

Section: 262

Hundred: Adelaide

L.G.A.: Burnside

S.H.P. Region: 2

STATUS

State Heritage List :

National Estate :

National Trust :

HERITAGE SIGNIFICANCE RECOMMENDATION: Local

Description: This bluestone house has a large front window on the gabled wall. Above it is an ornate carved Tympanum enclosed by the arch above. This house is in the process of being restored. E.H. James was the first owner occupier and the name James is still listed as occupier in the 1971 Directory.

- REFERENCES: * THE BURNSIDE LOCAL HISTORY COLLECTION Burnside Library
* THE PADDOCKS BENEATH a history of Burnside from the beginning by E. Warburton . Pub. The Corporation of the City of Burnside 1981.
* RATE BOOKS Burnside Council
* SOUTH AUSTRALIAN DIRECTORIES

PHOTOGRAPHS

Film No : 2
Slide No :
Negative No : 20

RESEARCH

Angela Steinberner

Date: 1986



1986	BURNSIDE HERITAGE SURVEY	B Items
	ITEM IDENTIFICATION SHEET	ROSE PARK

ITEM NAME	TYPE OF ITEM
Former or other names:	Description: House
LOCATION	Subject: 2.2
Address: 36 Hewitt Ave., ROSE PARK	Period: 1881-1920
Allotment: 124	Date: 1889-1890
Section: 262	Architect:
Hundred: Adelaide	Builder: Maddern Alexander R.
L.G.A.: Burnside	Condition: Poor ___ Good <u>x</u> Excellent ___
S.H.P. Region: 2	Map: 7
	Title: 1139/136
	Owner now: WILSON A.S.
STATUS	
State Heritage List :	
National Estate :	
National Trust :	

HERITAGE SIGNIFICANCE RECOMMENDATION: Local

Description: Bluestone, symmetrical cottage with a gable at centre and a small one on the verandah below. The rate books show a wooden house on the land prior to this being built. A.R. Maddern, builder of 3 Prescott Terrace, Rose Park in 1898 was the first owner/occupier. It seems Maddern had built, and owned from the beginning, number 30, 32 & 34 Hewitt Avenue, and various other houses for sale in Dulwich and Rose Park.

- REFERENCES: * THE BURNSIDE LOCAL HISTORY COLLECTION Burnside Library
- * THE PADDOCKS BENEATH a history of Burnside from the beginning by E. Warburton . Pub. The Corporation of Burnside 1981.
- * RATE BOOKS Burnside Council
- * SOUTH AUSTRALIAN DIRECTORIES

PHOTOGRAPHS


Film No : 2

Slide No :

Negative No : 18

RESEARCH Angela Steinberner

Date: 1986



BURNSIDE HERITAGE SURVEY

B Items

1986

ITEM IDENTIFICATION SHEET

ROSE PARK

ITEM NAME

Former or other names:

LOCATION

Address: 38 Hewitt Ave., ROSE PARK.

Allotment: 125
Section: 262
Hundred: Adelaide
L.G.A.: Burnside
S.H.P. Region: 2

TYPE OF ITEM

Description: House
Subject: 2.2
Period: 1881-1920
Date: 1893-1894
Architect:
Builder:
Condition: Poor ___ Good ___ Excellent X
Map: 7
Title: 4170/787
Owner now: DEAN N.G. & C.M.

STATUS

State Heritage List :
National Estate :
National Trust :

HERITAGE SIGNIFICANCE RECOMMENDATION: Local

Description: This land, lot 125, passed from James Stewart to E. Eglington. In 1893-94 the rate books show the land passed to Alf Dawkins with a house on it. The 1971 Directory shows that the family name was still occupying the property. Today the house presents as a beautifully maintained bluestone symmetrical cottage with a gable and finial on the roof line echoed by one below on the verandah. Ornate paired verandah posts and iron lace work skirt the verandah and a painted picket fence adds to the old world charm.

- REFERENCES: * THE BURNSIDE LOCAL HISTORY COLLECTION Burnside Library
* THE PADDOCKS BENEATH a history of Burnside from the beginning by E. Warburton . Pub. The Corporation of the City of Burnside 1981.
* RATE BOOKS Burnside Council
* SOUTH AUSTRALIAN DIRECTORIES

PHOTOGRAPHS

Film No : 2
Slide No :
Negative No : 19

RESEARCH
Date: 1986

Angela Steinberner



BURNSIDE HERITAGE SURVEY

B Items

1986

ITEM IDENTIFICATION SHEET

ROSE PARK

ITEM NAME

Former or other names:

LOCATION

Address: 39 Hewitt Ave., ROSE PARK

Allotment: 90 & 89

Section: 262

Hundred: Adelaide

L.G.A.: Burnside

S.H.P. Region: 2

TYPE OF ITEM

Description: House, fence & garden

Subject: 2.2

Period: 1881-1921

Date: 1899-1900

Architect:

Builder:

Condition: Poor ___ Good ___ Excellent X

Map: 7

Title: 3557/198

Owner now: PORTER C.R. & M.A.

STATUS

State Heritage List :

National Estate :

National Trust :

HERITAGE SIGNIFICANCE RECOMMENDATION: Local

Description: Built as a single storey stone residence in late Victorian style by George John Howell. Within a few years it passed to Clara Williams.

Other names taking shelter in this house were as follows - Ellen Lucas, Mrs. D. Morris, N.Y. Taylor, J. Velcu, Mrs. E. Gunson, Miss K.C. Propsting and the Porter family.

The building typifies those of its kind in its gracious proportions, garden setting (including the established palm) intricate iron lacework, paired verandah posts at side entrance, gables and large decorated bay window. An added attraction to this property is the original stone and iron fence and gate.

- REFERENCES: * THE BURNSIDE LOCAL HISTORY COLLECTION Burnside Library
* THE PADDOCKS BENEATH a history of Burnside from the beginning by E. Warburton . Pub. The Corporation of the City of Burnside 1981.
* RATE BOOKS Burnside Council
* SOUTH AUSTRALIAN DIRECTORIES

PHOTOGRAPHS

Film No : 3


Slide No :

Negative No : 15A

RESEARCH

Angela Steinberner

Date: 1986



BURNSIDE HERITAGE SURVEY

B Items

ITEM IDENTIFICATION SHEET

ROSE PARK

ITEM NAME

Former or other names:

TYPE OF ITEM

Description: House

Subject: 2.2

Period: 1881-1920

Date: 1884-1885

Architect:

Builder:

Condition: Poor ___ Good ___ Excellent X

Map: 7

Title: 1131/73

Owner now: SKIPPER M.G.

LOCATION

Address: 48 Hewitt Ave., ROSE PARK

Allotment: 130

Section: 262

Hundred: Adelaide

L.G.A.: Burnside

S.H.P. Region: 2

STATUS

State Heritage List :

National Estate :

National Trust :

HERITAGE SIGNIFICANCE RECOMMENDATION: Local


Description: A symmetrical bluestone house of 8 rooms with swallow gable in the return verandah. The fascia and fill in the small gable is of a delicate wooden pattern. Names of occupiers over the years are as follows ;
Mrs. Darling, Mrs. M. Winch, Mrs. C. Everett, J. Harding, Prof. G. Reinmann, R.B. Ashton, Stacey and F.G. Skipper.

- REFERENCES: * THE BURNSIDE LOCAL HISTORY COLLECTION Burnside Library
* THE PADDOCKS BENEATH a history of Burnside from the beginning by E. Warburton . Pub. The Corporation of the City of Burnside 1981.
* RATE BOOKS Burnside Council
* SOUTH AUSTRALIAN DIRECTORIES

PHOTOGRAPHS

Film No : 3
Slide No :
Negative No : 0

RESEARCH Angela Steinberner
Date: 1986



1986	BURNSIDE HERITAGE SURVEY	B Items
	ITEM IDENTIFICATION SHEET	ROSE PARK

ITEM NAME

Former or other names:

TYPE OF ITEM

Description: House
 Subject: 2.2
 Period: 1881-1920
 Date: 1894-1895
 Architect:
 Builder:
 Condition: Poor ___ Good ___ Excellent X
 Map: 7
 Title: 2050/34
 Owner now: WARING G.P.

LOCATION

Address: 49 Hewitt Ave., ROSE PARK

Allotment: 83
 Section: 262
 Hundred: Adelaide
 L.G.A.: Burnside
 S.H.P. Region: 2

STATUS

State Heritage List :
 National Estate :
 National Trust :

HERITAGE SIGNIFICANCE RECOMMENDATION: Local


Description: This bluestone return style villa was built for W.A. West, a headmaster of Norwood School for a cost of £800. The house has remained in the West family until only recently. Houses like this, with its many gables, fancy plaster work around windows, woodwork on gables and iron lace work on extensive verandahs, were a part of a move away from the more ordinary symmetrical house. These houses reflected to the world that bit more affluence.

- REFERENCES: * THE BURNSIDE LOCAL HISTORY COLLECTION Burnside Library
 * THE PADDOCKS BENEATH a history of Burnside from the beginning by E. Warburton. Pub. The Corporation of the City of Burnside 1981.
 * RATE BOOKS Burnside Council
 * SOUTH AUSTRALIAN DIRECTORIES

PHOTOGRAPHS

Film No : 3
 Slide No :
 Negative No : 3

RESEARCH Angela Steinberner
 Date: 1986



BURNSIDE HERITAGE SURVEY

B Items

ITEM IDENTIFICATION SHEET

BURNSIDE

.986

ITEM NAME Burnside Primary School &
Former or other names: Gates

TYPE OF ITEM

Description: School & Gates

Subject: 2.6

Period: 1881-1920

Date: School 1907; Gates 1926

Architect:

Builder:

Condition: Poor ___ Good ___ Excellent ___

Map: 20

Title: 2432/156; 158 & 159

Owner now: Education Department
(Minister of Education)LOCATION

Address: e. High Street, BURNSIDE

Allotment: 9; 6; 5; 7; 8.

Section: 320

Hundred: Adelaide

L.G.A.: Burnside

S.H.P. Region: 2

STATUS State Heritage List :
National Estate :
National Trust :

HERITAGE SIGNIFICANCE RECOMMENDATION: Local

Description: School officially opened in 1869 in a private home with Miss Ruth England as head mistress. In 1872, 80 pupils were accommodated in a small class room block constructed together with a residence. This was replaced by the classroom complex now known as the red brick building which was built in part in 1907, (with head teachers residence nearby), and extended in 1923 and 1932.

Was a demonstration school for many years and the first in S.A. to have the open unit.


The gates were installed in 1926 and are constructed of brick, wood and tiles as the roof.

- REFERENCES: * THE BURNSIDE LOCAL HISTORY COLLECTION Burnside Library
* THE PADDOCKS BENEATH a history of Burnside from the beginning by E. Warburton . Pub. The Corporation of the City of Burnside 1981.
* RATE BOOKS Burnside Council
* SOUTH AUSTRALIAN DIRECTORIES

PHOTOGRAPHS

Film No : 24
Slide No :
Negative No : 3

RESEARCH Angela Steinberner
Date: 1986



1986

BURNSIDE HERITAGE SURVEY
ITEM IDENTIFICATION SHEET

B Items

BURNSIDE

ITEM NAME

Former or other names:

TYPE OF ITEM

Description: House

Subject: 2.2 & 2.5

Period: 1881-1920

Date: 1880-1881

Architect:

Builder:

Condition: Poor ☐ Good ☒ Excellent ☐

Map: 20

Title: 3210/57

Owner now: JARMAN B.N. & G.E.

LOCATION

Address: 28 High Street, BURNSIDE

Allotment: 16

Section: 320

Hundred: Adelaide

L.G.A.: Burnside

S.H.P. Region: 2

STATUS

State Heritage List :

National Estate :

National Trust :

HERITAGE SIGNIFICANCE RECOMMENDATION: Local

Description: Stone house built for William Masterman Adams in 1880-81.
Baptist Church services were held here before Knightsbridge Baptist Church
was built in 1884.

- REFERENCES: * THE BURNSIDE LOCAL HISTORY COLLECTION Burnside Library
* THE PADDOCKS BENEATH a history of Burnside from the beginning
by E. Warburton . Pub. The Corporation of the City of Burnside
1981.
* RATE BOOKS Burnside Council
* SOUTH AUSTRALIAN DIRECTORIES

PHOTOGRAPHS

Film No : 24

Slide No :

Negative No : 4

RESEARCH Angela Steinberner
Date: 1986



1986

BURNSIDE HERITAGE SURVEY

B Items

ITEM IDENTIFICATION SHEET

BURNSIDE

ITEM NAME

Former or other names: Lockwood Store
& Bakery

TYPE OF ITEM

Description: former Lockwood Store &
Subject: 4.6 Bakery

LOCATION

Address: 35 High St. BURNSIDE

Period: 1836-60; 1861-80

Date: 1859-60 & 1870

Architect:

Builder:

Allotment: 40

Section: 320

Hundred: Adelaide

L.G.A.: Burnside

S.H.P. Region: 2

Condition: Poor ___ Good X Excellent ___

Map: 20

Title: 2295/25

Owner now: CAPALDO E.

STATUS

State Heritage List :

National Estate :

National Trust :

HERITAGE SIGNIFICANCE RECOMMENDATION: Local

Description: Lockwood Store.


For more than 50 years the Lockwood store was a centre of village life in Burnside. Joseph Lockwood purchased Lot 40 for £25 in 1852 and in 1859-1860 built a pise house of 2 rooms plus a shop and cellar. He extended the store and in 1870 added a bakery. From 1863 Lockwood operated the Post Office at the store and was an agent for the Registrar of Births, Deaths and Marriages. In 1875 the Lockwoods sold their property. Subsequent owners were Hooper Bros. and Alfred Ewers who in 1889 sold the corner block including shop and bakery to Ebenezer Hastwell whose family operated the shop until 1914. Since that time the building has been extended upstairs and down and is presently occupied by several flats and a butcher.

- REFERENCES: * THE BURNSIDE LOCAL HISTORY COLLECTION Burnside Library
 * THE PADDOCKS BENEATH a history of Burnside from the beginning by E. Warburton . Pub. The Corporation of the City of Burnside 1981.
 * RATE BOOKS Burnside Council
 * SOUTH AUSTRALIAN DIRECTORIES

PHOTOGRAPHS

Film No : 24
 Slide No :
 Negative No : 5

RESEARCH Angela Steinberner
 Date: 1986



1986

BURNSIDE HERITAGE SURVEY

B Items

ITEM IDENTIFICATION SHEET

BURNSIDE

ITEM NAME	TYPE OF ITEM
Former or other names:	Description: House
	Subject: 2.2
LOCATION	Period: 1861-1880
Address: 62 High St., BURNSIDE	Date: 1880
	Architect:
Allotment: 1	Builder: Booth Bros.
Section: 320	Condition: Poor ___ Good <u>X</u> Excellent ___
Hundred: Adelaide	Map: 21
L.G.A.: Burnside	Title: 3105/75
S.H.P. Region: 2	Owner now: DOLLARD N.K. & J.P.
STATUS	
State Heritage List :	
National Estate :	
National Trust :	

HERITAGE SIGNIFICANCE RECOMMENDATION: Local

Description: 62 and 64 High Street.

Both houses built by the Booth Brothers, prominent builders in Burnside around 1880 and half brothers of Dennison Clarke. Victor Booth lived in No. 64 and Frederick lived at 75 Lockwood Road. The house is constructed of stone and brick; symmetrical with verandah.

- REFERENCES:
- * THE BURNSIDE LOCAL HISTORY COLLECTION Burnside Library
 - * THE PADDOCKS BENEATH a history of Burnside from the beginning by E. Warburton . Pub. The Corporation of the City of Burnside 1981.
 - * RATE BOOKS Burnside Council
 - * SOUTH AUSTRALIAN DIRECTORIES

PHOTOGRAPHS

Film No : 24
Slide No :
Negative No : 6

RESEARCH Angela Steinberner
Date: 1986



1986

BURNSIDE HERITAGE SURVEY

B Items

ITEM IDENTIFICATION SHEET

BURNSIDE

ITEM NAME

Former or other names:

TYPE OF ITEM

Description: House.

Subject: 2.2

Period: 1861-1880

Date: 1877-78

Architect:

Builder: Booth Bros.

Condition: Poor ☐ Good ☒ Excellent ☐

Map: 21

Title: 3143/70

Owner now: MADIGAN M.D. & L.M.

LOCATION

Address: 64 High Street, BURNSIDE

Allotment: 45

Section: 320

Hundred: Adelaide

L.G.A.: Burnside

S.H.P. Region: 2

STATUS

State Heritage List :

National Estate :

National Trust :

HERITAGE SIGNIFICANCE RECOMMENDATION: Local

Description: 62 and 64 High Street.

Both built by Bocth Brothers, prominent builders around Burnside in 1880 and half brothers of Dennison Clarke. Victor Booth lived in this house. Built as a stone house of 6 rooms with long verandah.

- REFERENCES: * THE BURNSIDE LOCAL HISTORY COLLECTION Burnside Library
* THE PADDOCKS BENEATH a history of Burnside from the beginning by E. Warburton . Pub. The Corporation of the City of Burnside 1981.
* RATE BOOKS Burnside Council
* SOUTH AUSTRALIAN DIRECTORIES

PHOTOGRAPHS

Film No : 24

Slide No :

Negative No : 7

RESEARCH Angela Steinberner

Date: 1986



1986	BURNSIDE HERITAGE SURVEY	B Items
	ITEM IDENTIFICATION SHEET	BURNSIDE

ITEM NAME

Former or other names:

TYPE OF ITEM

Description: House
 Subject: 4.10
 Period: 1951-present
 Date: c1954
 Architect: Hans Nieggermann
 Builder:
 Condition: Poor ___ Good X Excellent ___
 Map: 27
 Title: 3179/164
 Owner now: CRAIG D.M.

LOCATION

Address: 23 Hill Street, BURNSIDE

Allotment: 266
 Section: 269
 Hundred: Adelaide
 L.G.A.: Burnside
 S.H.P. Region: 2

STATUS

State Heritage List :
 National Estate :
 National Trust :

HERITAGE SIGNIFICANCE RECOMMENDATION: Local

Description: An imported German prefabricated house made of iron. All cupboards, fireplace, general woodwork were part of the import and original. The ceiling insulation is of glass fibre in leather pouches. Above the ceiling are floorboards and the area above, between ceiling and roof, in Europe, would have been used for drying clothes, but here it is used for storage. An easily accessible ladder drops from a trap door in the breakfast/dining area. The architect who bought it out, Hans Nieggermann, had it erected with another architect by the name of Cheesman. The house went to Nieggermann's sister and brother-in-law from whom Mr. Craig, nephew of former artist Robert Craig bought it from some 20 years ago.

- REFERENCES: * THE BURNSIDE LOCAL HISTORY COLLECTION Burnside Library
 * THE PADDOCKS BENEATH a history of Burnside from the beginning by E. Warburton . Pub. The Corporation of the City of Burnside 1981.
 * RATE BOOKS Burnside Council
 * SOUTH AUSTRALIAN DIRECTORIES

PHOTOGRAPHS

Film No : 25
 Slide No :
 Negative No : 10

RESEARCH Angela Steinberner
 Date: 1986



1986	BURNSIDE HERITAGE SURVEY	B Items
	ITEM IDENTIFICATION SHEET	BEULAH PARK

ITEM NAME	TYPE OF ITEM
Former or other names:	Description: House
	Subject: 2.2
	Period: 1881-1882
	Date: 1884-1885
	Architect:
	Builder:
	Condition: Poor ___ Good <u>X</u> Excellent ___
	Map: 1
	Title: 4202/852
	Owner now: COULTER P.F.

LOCATION	
Address: 23 Howard St., BEULAH PARK	
Allotment: 11	
Section: 288	
Hundred: Adelaide	
L.G.A.: Burnside	
S.H.P. Region: 2	

STATUS	State Heritage List :
	National Estate :
	National Trust :

HERITAGE SIGNIFICANCE RECOMMENDATION: Local


Description: This symmetrical stone cottage was built for A.H.C. Meyers and occupied initially by Peter Inglis for some years. Other names associated with this building opposit Mr. Reedy's brickworks pug hole are, W. Norton, J.F. Sudholz, Alf Robinson, O.E.C. Klæbe (mason), A. Webb (labourer), G.W. Kuchel (carpenter), F.D. Rolbusch, T. Smith and W.V. Daly.

REFERENCES: * THE BURNSIDE LOCAL HISTORY COLLECTION Burnside Library
 * THE PADDOCKS BENEATH a history of Burnside from the beginning by E. Warburton . Pub. The Corporation of the City of Burnside 1981.
 * RATE BOOKS Burnside Council
 * SOUTH AUSTRALIAN DIRECTORIES

PHOTOGRAPHS

Film No : 16
 Slide No :
 Negative No : 5A

RESEARCH Angela Steinberner
 Date: 1986



1986	BURNSIDE HERITAGE SURVEY	B Items
	ITEM IDENTIFICATION SHEET	BEULAH PARK

ITEM NAME	TYPE OF ITEM
Former or other names:	Description: House
<u>LOCATION</u>	Subject: 2.2
Address: 26 Howard St., BEULAH PARK	Period: 1881-1920
	Date: 1882-1883
	Architect:
Allotment: 40	Builder:
Section: 288	Condition: Poor <input type="checkbox"/> Good <input checked="" type="checkbox"/> Excellent <input type="checkbox"/>
Hundred: Adelaide	Map: 1
L.G.A.: Burnside	Title: 4069/497
S.H.P. Region: 2	Owner now: GRAMATIKA Y. & A.
<u>STATUS</u>	
State Heritage List :	
National Estate :	
National Trust :	

HERITAGE SIGNIFICANCE RECOMMENDATION: Local


Description: Single fronted sandstone cottage with brick sides, was built for John Wesley, occupied first by George Hack then Frank Moody. It was one of a row of four Neals and Wickstead owned it for a short time and then passed to T.E. Acianan, E.W. Sanders and Annie Beer. In 1920 the Directory lists it as a Maternity home run by Mrs. J. Healey.

REFERENCES: * THE BURNSIDE LOCAL HISTORY COLLECTION Burnside Library
 * THE PADDOCKS BENEATH a history of Burnside from the beginning by E. Warburton . Pub. The Corporation of the City of Burnside 1981.
 * RATE BOOKS Burnside Council
 * SOUTH AUSTRALIAN DIRECTORIES

PHOTOGRAPHS

Film No : 16
 Slide No :
 Negative No : 6A

RESEARCH Angela Steinberner
 Date: 1986



1986	BURNSIDE HERITAGE SURVEY	B Items
	ITEM IDENTIFICATION SHEET	BEULAH PARK

ITEM NAME

Former or other names:

TYPE OF ITEM

Description: House
 Subject: 2.2
 Period: 1881-1920
 Date: 1882-1883
 Architect:
 Builder:
 Condition: Poor ___ Good ___ Excellent ___
 Map: 1
 Title: 3597/17
 Owner now: SANDLANT C.W. & V.H.

LOCATION

Address: 28 Howard St., BEULAH PARK

Allotment: 40
 Section: 288
 Hundred: Adelaide
 L.G.A.: Burnside
 S.H.P. Region: 2

STATUS

State Heritage List :
 National Estate :
 National Trust :

HERITAGE SIGNIFICANCE RECOMMENDATION: Local


Description: Single fronted sandstone cottage with brick sides. One of a row of four John Wesley had built in the early 1880's. It then went to Neals and Wickstead, T.E. Acianan, A.H. Padman and then Mary Watson. It is believed to have been part of a Maternity home run by Mrs. J. Healey as was number 26.

- REFERENCES: * THE BURNSIDE LOCAL HISTORY COLLECTION Burnside Library
 * THE PADDOCKS BENEATH a history of Burnside from the beginning by E. Warburton . Pub. The Corporation of the City of Burnside 1981.
 * RATE BOOKS Burnside Council
 * SOUTH AUSTRALIAN DIRECTORIES

PHOTOGRAPHS

Film No : 16
 Slide No :
 Negative No : 7A

RESEARCH Angela Steinberner
 Date: 1986



1986	BURNSIDE HERITAGE SURVEY	B Items
	ITEM IDENTIFICATION SHEET	BEULAH PARK

ITEM NAME	TYPE OF ITEM
Former or other names:	Description: House
<u>LOCATION</u>	Subject: 2.2
Address: 30 Howard St., BEULAH PARK.	Period: 1881-1920
	Date: 1883-1884
Allotment: 41	Architect:
Section: 288	Builder:
Hundred: Adelaide	Condition: Poor ___ Good <u>X</u> Excellent ___
L.G.A.: Burnside	Map: 1
S.H.P. Region: 2	Title: 4015/184
	Owner now: BARKER K.N.
<u>STATUS</u>	State Heritage List :
	National Estate :
	National Trust :

HERITAGE SIGNIFICANCE RECOMMENDATION: Local

Description: This single fronted sandstone cottage with red brick sides was one of a row of four built for John Wesley in the early 1880's. It soon passed to Neals and Wickstead and then to J.M. Bannister, nurseryman, in whose family it stayed for over 60 years.

- REFERENCES: * THE BURNSIDE LOCAL HISTORY COLLECTION Burnside Library
- * THE PADDOCKS BENEATH a history of Burnside from the beginning by E. Warburton . Pub. The Corporation of the City of Burnside 1981.
- * RATE BOOKS Burnside Council
- * SOUTH AUSTRALIAN DIRECTORIES

PHOTOGRAPHS


Film No : 16

Slide No :

Negative No : 8A

RESEARCH Angela Steinberner

Date: 1986



1986	BURNSIDE HERITAGE SURVEY	B Items
	ITEM IDENTIFICATION SHEET	BEULAH PARK

ITEM NAME	TYPE OF ITEM
Former or other names:	Description: House
LOCATION	Subject: 2.2
Address: 32 Howard St., BEULAH PARK	Period: 1881-1920
	Date: 1883-1884
Allotment: 41	Architect:
Section: 288	Builder: Thomas Elder
Hundred: Adelaide	Condition: Poor ___ Good ___X Excellent ___
L.G.A.: Burnside	Map: 1
S.H.P. Region: 2	Title: 4259/331
	Owner now: S.A. MADDERN & P.W. HONE
STATUS	State Heritage List :
	National Estate :
	National Trust :

HERITAGE SIGNIFICANCE RECOMMENDATION: Local

Description: This single fronted sandstone cottage with red brick sides was one of a row of four built for John Wesley in the early 1880's. It soon passed to Neals and Wickstead and then to Pflaum F. and then J. Grainger. Other occupants passing through the cottage were Mrs. S. Hicks, J.T. Jaggard (baker), and Mrs. T.G. Foreman.

- REFERENCES: * THE BURNSIDE LOCAL HISTORY COLLECTION Burnside Library
- * THE PADDOCKS BENEATH a history of Burnside from the beginning by E. Warburton . Pub. The Corporation of the City of Burnside 1981.
- * RATE BOOKS Burnside Council
- * SOUTH AUSTRALIAN DIRECTORIES

PHOTOGRAPHS


Film No : 16

Slide No :

Negative No : 9A

RESEARCH Angela Steinberner

Date: 1986



1986	BURNSIDE HERITAGE SURVEY	B Items
	ITEM IDENTIFICATION SHEET	BEULAH PARK

ITEM NAME	TYPE OF ITEM
Former or other names:	Description: House
LOCATION	Subject: 2.2
Address: 40 Howard St., BEULAH PARK	Period: 1881-1920
Allotment: 8	Date: c1885-1886
Section: 288	Architect:
Hundred: Adelaide	Builder:
L.G.A.: Burnside	Condition: Poor ___ Good <u>X</u> Excellent ___
S.H.P. Region: 2	Map: 1
	Title: 3825/92
	Owner now: CARR E.J. & G.A.
STATUS	State Heritage List :
	National Estate :
	National Trust :

HERITAGE SIGNIFICANCE RECOMMENDATION: Local


Description: This bluestone symmetrical house of 6 rooms was built for Thomas Bryson in the mid 1880's, who held it to at least the turn of the century. The house was then in the name of Mrs. Mary C. Merlin or Martin and later J.P. Martin for over 60 years.

- REFERENCES: * THE BURNSIDE LOCAL HISTORY COLLECTION Burnside Library
 * THE PADDOCKS BENEATH a history of Burnside from the beginning by E. Warburton . Pub. The Corporation of the City of Burnside 1981.
 * RATE BOOKS Burnside Council
 * SOUTH AUSTRALIAN DIRECTORIES

PHOTOGRAPHS

Film No : 16
 Slide No :
 Negative No : 10A

RESEARCH Angela Steinberner
 Date: 1986



1986

BURNSIDE HERITAGE SURVEY
ITEM IDENTIFICATION SHEET

B Items

BEULAH PARK

ITEM NAME

Former or other names:

TYPE OF ITEM

Description: House

Subject: 2.2

Period: 1881-1920

Date: c1885

Architect:

Builder:

Condition: Poor X Good Excellent

Map: 1

Title: 1809/194

Owner now: O'BRIEN D.F.

LOCATION

Address: 42 Howard St., BEULAH PARK

Allotment: 9

Section: 288

Hundred: Adelaide

L.G.A.: Burnside

S.H.P. Region: 2

STATUS

State Heritage List :

National Estate :

National Trust :

HERITAGE SIGNIFICANCE RECOMMENDATION: Local

Description: This symmetrical bluestone house of some 6 rooms was built for Thomas Bryson in the mid 1880's. It has paired verandah posts and elaborate iron lace work freeze along the verandah. F.F. Buttery (machinist) owned it for many years.

- REFERENCES: * THE BURNSIDE LOCAL HISTORY COLLECTION Burnside Library
* THE PADDOCKS BENEATH a history of Burnside from the beginning by E. Warburton . Pub. The Corporation of the City of Burnside 1981.
* RATE BOOKS Burnside Council
* SOUTH AUSTRALIAN DIRECTORIES

PHOTOGRAPHS

Film No : 16


Slide No :

Negative No : 11A

RESEARCH

Angela Steinberner

Date: 1986



1986

BURNSIDE HERITAGE SURVEY
ITEM IDENTIFICATION SHEET

B Items

BEULAH PARK

ITEM NAME

Former or other names:

LOCATION

Address: 47 Howard St., BEULAH PARK

Allotment: 15
Section: 288
Hundred: Adelaide
L.G.A.: Burnside
S.H.P. Region: 2

TYPE OF ITEM

Description: House
Subject: 2.2
Period: 1881-1920
Date: c1880-1881
Architect:
Builder:
Condition: Poor ___ Good X Excellent ___
Map: 1
Title: 1536/106
Owner now: ASH D.J.

STATUS


State Heritage List :
National Estate :
National Trust :

HERITAGE SIGNIFICANCE RECOMMENDATION: Local

Description: Large stone house of 6 rooms, with attractive facia and window treatments, was built for J. Harris in the early 1880's. The following year it was transferred to Chas Hope Harris and in 1919 it was Margaret Harris'. Mrs. B.A. & Mr. L.S. Carter (coachbuilder) occupied it for about 50 years, until at least 1972.

- REFERENCES: * THE BURNSIDE LOCAL HISTORY COLLECTION Burnside Library
* THE PADDOCKS BENEATH a history of Burnside from the beginning by E. Warburton . Pub. The Corporation of the City of Burnside 1981.
* RATE BOOKS Burnside Council
* SOUTH AUSTRALIAN DIRECTORIES

PHOTOGRAPHS

Film No : 16
Slide No :
Negative No : 12ARESEARCH Angela Steinberner
Date: 1986

1986

BURNSIDE HERITAGE SURVEY
ITEM IDENTIFICATION SHEET

B Items

BEULAH PARK

ITEM NAME

Former or other names:

TYPE OF ITEM

Description: House

Subject: 2.2

Period: 1881-1920

Date: 1882-1883

Architect:

Builder:

Condition: Poor ___ Good X Excellent ___

Map: 1

Title: 1731/109

Owner now: H.O. HENNINGSEN

LOCATION

Address: 48 Howard St., BEULAH PARK.

Allotment: 12

Section: 288

Hundred: Adelaide

L.G.A.: Burnside

S.H.P. Region: 2

STATUS

State Heritage List :

National Estate :

National Trust :

HERITAGE SIGNIFICANCE RECOMMENDATION: Local

Description: Rendered symmetrical house with lead lit bay window.
Attractive wooden lace work surrounding verandah. Well maintained
original wire fencing and gates.

Built for John Fox Grundell then transferred to H.W. Langsford,
W.L. Ward and then Hannah J. Deane. Other occupiers were A.F. Hall
(salesman), O.W. Lovell (packer) and H.O. Hennington (carpenter).

- REFERENCES: * THE BURNSIDE LOCAL HISTORY COLLECTION Burnside Library
* THE PADDOCKS BENEATH a history of Burnside from the beginning
by E. Warburton . Pub. The Corporation of the City of Burnside
1981.
* RATE BOOKS Burnside Council
* SOUTH AUSTRALIAN DIRECTORIES


PHOTOGRAPHS

Film No : 16
Slide No :
Negative No : 14A

RESEARCH

Angela Steinberner

Date: 1986



BURNSIDE HERITAGE SURVEY

B Items

ITEM IDENTIFICATION SHEET

BEULAH PARK

1986

ITEM NAME

Former or other names:

TYPE OF ITEM

Description: House

Subject: 2.2

Period: 1881-1920

Date: 1885-1886

Architect:

Builder:

Condition: Poor ☒ Good ☐ Excellent ☐

Map: 1

Title: 4164/145

Owner now: PAYNE E.J.

LOCATION

Address: 49 Howard St., BEULAH PARK

Allotment: 15 & 46

Section: 288

Hundred: Adelaide

L.G.A.: Burnside

S.H.P. Region: 2

STATUS

State Heritage List :

National Estate :

National Trust :

HERITAGE SIGNIFICANCE RECOMMENDATION: Local

Description: Attractive large stone house comprising of interesting double barreled chimneys, stylish lace work and unusual heavy window treatment.

House appears sound, but in need of attention.

It was built in the mid 1880's for Hon W.D. Glyde, but was soon transferred to E.J. Glyde (agent). The Reverend Wilred Harris (of the Unitarian Church) occupied it for at least 5 years from 1910-15. P.A. & K.H. Payne also occupied it for many years.

- REFERENCES: * THE BURNSIDE LOCAL HISTORY COLLECTION Burnside Library
* THE PADDOCKS BENEATH a history of Burnside from the beginning by E. Warburton . Pub. The Corporation of the City of Burnside 1981.
* RATE BOOKS Burnside Council
* SOUTH AUSTRALIAN DIRECTORIES


PHOTOGRAPHS

Film No : 16
Slide No :
Negative No : 13A

RESEARCH

Angela Steinberner

Date: 1986



1986

BURNSIDE HERITAGE SURVEY
ITEM IDENTIFICATION SHEET

B Items

HAZELWOOD PARK.

ITEM NAME

Former or other names:

TYPE OF ITEM

Description: House

Subject: 2.2

Period: 1881-1920

Date: 1883-1884

Architect:

Builder: Booth

Condition: Poor ___ Good X Excellent ___

Map: 19

Title: 4001/358

Owner now: LANGEN-ZUEFF R.A. & L.P.

LOCATION

Address: 20 Howard Tce.,
HAZELWOOD PARK.

Allotment: 16

Section: 298

Hundred: Adelaide

L.G.A.: Burnside

S.H.P. Region: 2

STATUS

State Heritage List :

National Estate :

National Trust :

HERITAGE SIGNIFICANCE RECOMMENDATION: Local

Description: Bluestone house of at least 5 rooms, built by Victor Booth. It soon passed to Rev. J. Boyling, then H.L. Beddome and for a considerable time it remained in the Herbert name. G.A. Stevenson lived in the house for over 40 years.

- REFERENCES: * THE BURNSIDE LOCAL HISTORY COLLECTION Burnside Library
* THE PADDOCKS BENEATH a history of Burnside from the beginning by E. Warburton . Pub. The Corporation of the City of Burnside 1981.
* RATE BOOKS Burnside Council
* SOUTH AUSTRALIAN DIRECTORIES

PHOTOGRAPHS

Film No : 22


Slide No :

Negative No : 8

RESEARCH

Angela Steinberner

Date: 1986



1986

BURNSIDE HERITAGE SURVEY

B Items

ITEM IDENTIFICATION SHEET

HAZELWOOD PARK

ITEM NAME "Hazelwood Cottage"
Former or other names:

TYPE OF ITEM

Description: Cottage, Morton Bay Fig Tree,
Garden.

LOCATION

Address: 32 Howard Tce., HAZELWOOD PARK.

Subject: 2.1

Period: 1838-1860

Date: 1858-1859

Architect:

Builder: John Howard Clark.

Condition: Poor ☐ Good ☐ Excellent ☐

Map: 19

Title: 2477/90

Allotment: 31

Section: 298

Hundred: Adelaide

L.G.A.: Burnside

S.H.P. Region: 2

Owner now: JOHNS R.W. & P.M.

STATUS State Heritage List :
National Estate :
National Trust :

HERITAGE SIGNIFICANCE RECOMMENDATION: Local

Description: Built by John Howard Clark on the N.E. corner of the Hazelwood Estate, on the opposite side of the creek from Hazelwood Homestead. It occupied 13 acres of the original 43 acre holding and was planted out in garden, orchard and vineyard. The first record in rate books is 1858-59. J.H. Clark was married in 1858 and son Frances was born there in 1859.

The house was originally described as "Brick house (slated) 5 rooms, cellar."

In 1861-62 it was enlarged to 6 rooms, next year to 7 and in 1863/4 to 8 rooms.

One of the descriptions was "brick and stone rooms" which accords with its appearance now.

Duncan Laws bought the property in 1917-18, but had leased it for some years prior to that date.

Today it is over shadowed by a giant Morton Bay in the front garden.

- REFERENCES: * THE BURNSIDE LOCAL HISTORY COLLECTION Burnside Library
* THE PADDOCKS BENEATH a history of Burnside from the beginning by E. Warburton. Pub. The Corporation of the City of Burnside 1981.
* RATE BOOKS Burnside Council
* SOUTH AUSTRALIAN DIRECTORIES

PHOTOGRAPHS

Film No : 22
Slide No :
Negative No : 9 & 10

RESEARCH Angela Steinberner
Date: 1986



BURNSIDE HERITAGE SURVEY

B Items

1986

ITEM IDENTIFICATION SHEET

ROSSLYN PARK

ITEM NAME

Former or other names:

TYPE OF ITEM

Description: House

Subject: 2.2

Period: 1921-1950

Date: 1940-1941

Architect:

Builder:

Condition: Poor X Good Excellent

Map: 12

Title: 2127/196

Owner now: R.H. MARTIN

LOCATION

Address: 43 Hyland Tce., ROSSLYN PARK.

Allotment: 199

Section: 287

Hundred: Adelaide

L.G.A.: Burnside

S.H.P. Region: 2

STATUS

State Heritage List :

National Estate :

National Trust :

HERITAGE SIGNIFICANCE RECOMMENDATION: Local

Description: 1940's brick house with the appearance of missing a roof.
The first owner was Geoffrey Rainsford. Other occupiers were D.L. Tolley,
Mrs. K. Mitchell and Dr. D.N. Bickford (general practitioner).

- REFERENCES: * THE BURNSIDE LOCAL HISTORY COLLECTION Burnside Library
* THE PADDOCKS BENEATH a history of Burnside from the beginning
by E. Warburton . Pub. The Corporation of the City of Burnside
1981.
* RATE BOOKS Burnside Council
* SOUTH AUSTRALIAN DIRECTORIES

PHOTOGRAPHS

Film No : 20

Slide No :

Negative No : 13

RESEARCH Angela Steinberner

Date: 1986



1986	BURNSIDE HERITAGE SURVEY	B Items
	ITEM IDENTIFICATION SHEET	MAGILL

ITEM NAME	TYPE OF ITEM
Former or other names: Magill Cemetery	Description: Cemetery
<u>LOCATION</u>	Subject: 2.2
Address: b. Jackson St. MAGILL	Period:
Allotment:	Date: from 10/7/1872
Section:	Architect:
Hundred: Adelaide	Builder:
L.G.A.: Burnside	Condition: Poor ___ Good ___ Excellent <u>X</u>
S.H.P. Region: 2	Map: 5
	Title:
	Owner now: BURNSIDE CITY COUNCIL
<u>STATUS</u>	
State Heritage List :	
National Estate :	
National Trust :	

HERITAGE SIGNIFICANCE RECOMMENDATION: Local


Description: This land donated to Methodist Church by Alexander Cock in 1872. The Cemetery is amongst substantial pines and pepper trees giving it an attractive aspect.

REFERENCES: * THE BURNSIDE LOCAL HISTORY COLLECTION Burnside Library
 * THE PADDOCKS BENEATH a history of Burnside from the beginning by E. Warburton . Pub. The Corporation of the City of Burnside 1981.
 * RATE BOOKS Burnside Council
 * SOUTH AUSTRALIAN DIRECTORIES

PHOTOGRAPHS

Film No : 19
 Slide No :
 Negative No : 16

RESEARCH Angela Steinberner
 Date: 1986



1986	BURNSIDE HERITAGE SURVEY	B Items
	ITEM IDENTIFICATION SHEET	FREWILLE

ITEM NAME	TYPE OF ITEM
Former or other names:	Description: House
	Subject: 2.2
LOCATION	Period: 1881-1920
Address: 1 Jane St., FREWILLE	Date: 1882-1883
	Architect:
Allotment: 83 (old lot pt 22)	Builder:
Section: 265	Condition: Poor ___ Good <u>X</u> Excellent ___
Hundred: Adelaide	Map: 24
L.G.A.: Burnside	Title: 1371/98
S.H.P. Region: 2	Owner now: THOMAS R.C. & K.A.
STATUS	
State Heritage List :	
National Estate :	
National Trust :	

HERITAGE SIGNIFICANCE RECOMMENDATION: Local


Description: A symmetrical solid stone house built in the early 1880's. It is one of 2 four roomed houses built for Walsh. Within a year this one was transferred to W. Watts and in another two years to Mrs. Colvilu. Owners and occupiers changed regularly. Walsh was also responsible for a row of single fronted cottages in the street being erected as well.

REFERENCES: * THE BURNSIDE LOCAL HISTORY COLLECTION Burnside Library
 * THE PADDOCKS BENEATH a history of Burnside from the beginning by E. Warburton . Pub. The Corporation of the City of Burnside 1981.
 * RATE BOOKS Burnside Council
 * SOUTH AUSTRALIAN DIRECTORIES

PHOTOGRAPHS

Film No : 9
 Slide No :
 Negative No : 19A

RESEARCH Angela Steinberner
 Date: 1986



1986

BURNSIDE HERITAGE SURVEY

B Items

ITEM IDENTIFICATION SHEET

FREWVILLE

ITEM NAME

Former or other names:

LOCATION

Address: 3 Jane St., FREWVILLE

Allotment: 84 (old lot pt 22)

Section: 265

Hundred: Adelaide

L.G.A.: Burnside

S.H.P. Region: 2

TYPE OF ITEM

Description: House

Subject: 2.2

Period: 1881-1920

Date: 1882-1883

Architect:

Builder:

Condition: Poor ___ Good x Excellent ___

Map: 24

Title: 4132/339

Owner now: CLANCY Mr.

STATUS

State Heritage List :

National Estate :

National Trust :

HERITAGE SIGNIFICANCE RECOMMENDATION: Local

Description: This is a single fronted solid stone cottage which together with others in the street was built in the early 1880's for Walsh. The 1902 directory lists John Jacobs, butcher as living in this dwelling and in 1935 J.A. Jacobs still owned and occupied it.

- REFERENCES: * THE BURNSIDE LOCAL HISTORY COLLECTION Burnside Library
* THE PADDOCKS BENEATH a history of Burnside from the beginning by E. Warburton . Pub. The Corporation of the City of Burnside 1981.
* RATE BOOKS Burnside Council
* SOUTH AUSTRALIAN DIRECTORIES


PHOTOGRAPHS

Film No : 9
Slide No :
Negative No : 20A

RESEARCH

Angela Steinberner

Date: 1986



1986	BURNSIDE HERITAGE SURVEY	B Items
	ITEM IDENTIFICATION SHEET	FREWVILLE

ITEM NAME	TYPE OF ITEM
Former or other names:	Description: House
LOCATION	Subject: 2.2
Address: 5 Jane St., FREWVILLE	Period: 1881-1920
	Date: 1882-1883
	Architect:
Allotment: 85 (old lot pt 21)	Builder:
Section: 265	Condition: Poor ___ Good ___ Excellent ___
Hundred: Adelaide	Map: 24
L.G.A.: Burnside	Title: 3279/20
S.H.P. Region: 2	Owner now: MOULARAS C.

STATUS	State Heritage List :
	National Estate :
	National Trust :

D E M O L I S H E D

HERITAGE SIGNIFICANCE RECOMMENDATION: Local

Description: Single fronted stone cottage of three rooms built in the early 1880's. It was one of a row in this street built for Walsh. During the course of research no. 5 was demolished.

REFERENCES: * THE BURNSIDE LOCAL HISTORY COLLECTION Burnside Library
* THE PADDOCKS BENEATH a history of Burnside from the beginning by E. Warburton . Pub. The Corporation of the City of Burnside 1981.
* RATE BOOKS Burnside Council
* SOUTH AUSTRALIAN DIRECTORIES

PHOTOGRAPHS

Film No :
Slide No :
Negative No :

RESEARCH Angela Steinberner
Date: 1986

1986	BURNSIDE HERITAGE SURVEY	B Items
	ITEM IDENTIFICATION SHEET	FREWILLE

ITEM NAME	TYPE OF ITEM
Former or other names:	Description: House
<u>LOCATION</u>	Subject: 2.2
Address: 7 Jane St., FREWILLE	Period: 1881-1920
Allotment: 86 (old lot pt 21)	Date: 1882-1883
Section: 265	Architect:
Hundred: Adelaide	Builder:
L.G.A.: Burnside	Condition: Poor <u>X</u> Good ___ Excellent ___
S.H.P. Region: 2	Map: 24
	Title: 3239/94
	Owner now: HEAD L.
<u>STATUS</u>	
State Heritage List :	
National Estate :	
National Trust :	

HERITAGE SIGNIFICANCE RECOMMENDATION: Local

Description: Single fronted stone cottage of three rooms and one of a row built for Walsh in the early 1880's. Some owners names have been Mrs. Walsh, B. Byrne, W. Watts, D. Keckewick, W.J. Mathews then H.D. Mathews and M.A. Deacon. For over 15 years the quarryman T.P. Carmody occupied no. 7.

- REFERENCES: * THE BURNSIDE LOCAL HISTORY COLLECTION Burnside Library
 * THE PADDOCKS BENEATH a history of Burnside from the beginning by E. Warburton . Pub. The Corporation of the City of Burnside 1981.
 * RATE BOOKS Burnside Council
 * SOUTH AUSTRALIAN DIRECTORIES

PHOTOGRAPHS

Film No : 9
 Slide No :
 Negative No : 21A

RESEARCH Angela Steinberner
 Date: 1986



1986	BURNSIDE HERITAGE SURVEY	B Items
	ITEM IDENTIFICATION SHEET	FREWVILLE

ITEM NAME

Former or other names:

LOCATION

Address: Jane St., FREWVILLE.

Allotment: 87 (old lot pt 20)

Section: 265

Hundred: Adelaide

L.G.A.: Burnside

S.H.P. Region: 2

TYPE OF ITEM

Description: House

Subject: 2.2

Period: 1881-1920

Date: 1882-1883

Architect:

Builder:

Condition: Poor ☒ Good ☐ Excellent ☐

Map: 24

Title: 4191/821

Owner now: WHITE J.A.

STATUS

State Heritage List :

National Estate :

National Trust :

HERITAGE SIGNIFICANCE RECOMMENDATION: Local

Description: Single fronted stone cottage of three rooms and one of a row built in the early 1880's for Walsh. Some subsequent owners were B. Byrne, Joseph Grundy, H.W. Mathews, Alice Linn and Mrs. Angelina Bond.

- REFERENCES:
- * THE BURNSIDE LOCAL HISTORY COLLECTION Burnside Library
 - * THE PADDOCKS BENEATH a history of Burnside from the beginning by E. Warburton . Pub. The Corporation of the City of Burnside 1981.
 - * RATE BOOKS Burnside Council
 - * SOUTH AUSTRALIAN DIRECTORIES

PHOTOGRAPHS

Film No : 9


Slide No :

Negative No : 21A

RESEARCH

Angela Steinberner

Date: 1986



1986

BURNSIDE HERITAGE SURVEY

B Items

ITEM IDENTIFICATION SHEET

FREWVILLE

ITEM NAME

Former or other names:

TYPE OF ITEM

Description:

House

Subject:

2.2

Period:

1881-1920

Date:

1882-1883

Architect:

Builder:

Condition: Poor ☒ Good ☐ Excellent ☐

Map:

24

Title:

3959/131

Owner now:

BORYSEWICZ H.R. & H.K.

LOCATION

Address: 11 Jane St., FREWVILLE

Allotment: 88 (old lot pt 20)

Section: 265

Hundred: Adelaide

L.G.A.: Burnside

S.H.P. Region: 2

STATUS

State Heritage List :

National Estate :

National Trust :

HERITAGE SIGNIFICANCE RECOMMENDATION: Local

Description: Single fronted stone cottage of three rooms and one of a row built for Walsh in the early 1880's. Subsequent owners have been B. Byrne, Joseph Grundy, H.W. Mathews, Alice Linn or Limm, C.J. Parkinson and Malcom S. Longmire. Whilst the owners tended to own the whole row of cottages the occupiers came and went and each cottage had its own changes occurring within it.

- REFERENCES: * THE BURNSIDE LOCAL HISTORY COLLECTION Burnside Library
 * THE PADDOCKS BENEATH a history of Burnside from the beginning by E. Warburton. Pub. The Corporation of the City of Burnside 1981.
 * RATE BOOKS Burnside Council
 * SOUTH AUSTRALIAN DIRECTORIES


PHOTOGRAPHS

Film No : 9
 Slide No :
 Negative No : 21A

RESEARCH

Angela Steinberner

Date: 1986



1986

BURNSIDE HERITAGE SURVEY

ITEM IDENTIFICATION SHEET

B Items

KENSINGTON PARK

ITEM NAME Alpha House
Former or other names: Lewis Bros.

LOCATION (6 Alph St.)

Address: c. Jessie St., KENSINGTON PARK

Allotment: 23
Section: 300
Hundred: Adelaide
L.G.A.: Burnside
S.H.P. Region: 2

TYPE OF ITEM

Description: former Bus Depot
Subject: 4.7
Period: 1921-1950
Date: 1877 house. Depot 1925
Architect:
Builder:
Condition: Poor X Good ___ Excellent ___
Map: 10
Title: 3945/191
Owner now: LEWIS N. Dec'd..

STATUS State Heritage List :
National Estate :
National Trust :

HERITAGE SIGNIFICANCE RECOMMENDATION: Local

Description: Norman Lewis (1905-86) and his two brothers came to Australia in 1921 from Bristol and began the Lewis Brothers operation, purchasing two solid wheel diamond T. trucks, whereupon they commenced transporting sheep skins on a regular basis from Broken Hill, and then petroleum. In 1925 they purchased their first Brockway Bus Chassis and built the bus body; the following year another two buses were built. Lewis Bros. were amongst the forerunners and founders of the Bus industry in South Australia and commenced just after the first world war. The house was originally established by a George Trafford Dempster in 1877, it was then purchased in 1924 by Norman & Hilda Lewis, where they lived to the time of Normans death in 1986.

"ALPHA" - first house in the street.


REFERENCES: * THE BURNSIDE LOCAL HISTORY COLLECTION Burnside Library
* THE PADDOCKS BENEATH a history of Burnside from the beginning by E. Warburton . Pub. The Corporation of the City of Burnside 1981.
* RATE BOOKS Burnside Council
* SOUTH AUSTRALIAN DIRECTORIES

verbal: Ron Lewis

PHOTOGRAPHS

Film No : 17
Slide No :
Negative No : 17A

RESEARCH Angela Steinberner
Date: 1986



BURNSIDE HERITAGE SURVEY

B Items

1986

ITEM IDENTIFICATION SHEET

GLEN OSMOND

ITEM NAME G.V. Allen
Former or other names: Mining Reserve

TYPE OF ITEM

Description: Mining Tunnel
Subject: 4.2
Period: 1838-1860
Date: between 1847 & 1850
Architect:
Builder:
Condition: Poor ___ Good ___ Excellent X
Map: 35
Title: BURNSIDE CITY COUNCIL
Owner now:

LOCATION

Address: f. Jikara Drive, Glen Osmond

Allotment:

Section:

Hundred: Adelaide

L.G.A.: Burnside

S.H.P. Region: 2

STATUS State Heritage List :
National Estate :
National Trust :

HERITAGE SIGNIFICANCE RECOMMENDATION: Local


Description: The reserve was established on the 3rd November 1973. G.V. Allen is remembered in the engineering capacity for his contribution of a comprehensive road-making plan for the City of Burnside. The mining reserve is a memorial to the silver mining that was undertaken in these hills, particularly Wheal Augusta to which this tunnel is a part of.

- REFERENCES: * THE BURNSIDE LOCAL HISTORY COLLECTION Burnside Library
* THE PADDOCKS BENEATH a history of Burnside from the beginning by E. Warburton . Pub. The Corporation of the City of Burnside 1981.
* RATE BOOKS Burnside Council
* SOUTH AUSTRALIAN DIRECTORIES

PHOTOGRAPHS

Film No : 11
Slide No :
Negative No : 14

RESEARCH Angela Steinberner
Date: 1986



1986	BURNSIDE HERITAGE SURVEY	B Items
	ITEM IDENTIFICATION SHEET	EASTWOOD

ITEM NAME

Former or other names:

TYPE OF ITEM

Description: House (Nation)
 Subject: 2.2
 Period: 1861-1880
 Date: 1877-1878
 Architect:
 Builder: George Nation
 Condition: Poor ☐ Good ☒ Excellent ☐
 Map: 23
 Title: 2397/123
 Owner now: ROBERT J. DUNN NOMINEES

LOCATION

Address: 1 John Street, EASTWOOD

Allotment: 84 (old lot 19)

Section: 254

Hundred: Adelaide

L.G.A.: Burnside

S.H.P. Region: 2

STATUS

State Heritage List :
 National Estate :
 National Trust :

HERITAGE SIGNIFICANCE RECOMMENDATION: Local

Description: The original owner/occupier of this four roomed wellmich and stone cottage was George Nation. There were a number of owners to this property, but the Sheppard family - Sarah then R.J. (tea blender and clerk), occupied it for the first 30 years of the 20th century. Today it is intact, but the verandah is obviously out of style.

- REFERENCES: * THE BURNSIDE LOCAL HISTORY COLLECTION Burnside Library
 * THE PADDOCKS BENEATH a history of Burnside from the beginning by E. Warburton . Pub. The Corporation of the City of Burnside 1981.
 * RATE BOOKS Burnside Council
 * SOUTH AUSTRALIAN DIRECTORIES

PHOTOGRAPHS

Film No : 7
 Slide No :
 Negative No : 12

RESEARCH Angela Steinberner
 Date: 1986



1986

BURNSIDE HERITAGE SURVEY

B Items

ITEM IDENTIFICATION SHEET

EASTWOOD

ITEM NAME

Former or other names:

TYPE OF ITEM

Description: House

Subject: 2.2

Period: 1881-1920

Date: c1899-1900

Architect:

Builder:

Condition: Poor ___ Good X Excellent ___

Map: 23

Title: 2781/139

Owner now: PYKE M.T.

LOCATION

Address: 7 John Street, EASTWOOD

Allotment: 31

Section: 254

Hundred: Adelaide

L.G.A.: Burnside

S.H.P. Region: 2

STATUS

State Heritage List :

National Estate :

National Trust :

HERITAGE SIGNIFICANCE RECOMMENDATION: Local

Description: This stone house was built for F.J. Tanner, ironmonger, at the turn of the century. There appears to have been a wood house on this property for many years prior to the erection of this one. Further to this, Tanner occupied it as well, so the Tanners occupied this lot of land for well over half a century.

No. 7 has a very attractive large bay window and verandah to one side. Its roofing and gutter decoration, together with the open mason work surrounding the window are original and in good condition today.

- REFERENCES: * THE BURNSIDE LOCAL HISTORY COLLECTION Burnside Library
* THE PADDOCKS BENEATH a history of Burnside from the beginning by E. Warburton . Pub. The Corporation of the City of Burnside 1981.
* RATE BOOKS Burnside Council
* SOUTH AUSTRALIAN DIRECTORIES

PHOTOGRAPHS

Film No : 7

Slide No :

Negative No : 13

RESEARCH

Angela Steinberner

Date: 1986



BURNSIDE HERITAGE SURVEY

B Items

ITEM IDENTIFICATION SHEET

EASTWOOD

ITEM NAME

Former or other names:

TYPE OF ITEM

Description: House

Subject: 2.2

Period: 1861-1880

Date: 1879-1880

Architect:

Builder:

Condition: Poor ___ Good X Excellent ___

Map: 23

Title: 1767/57

Owner now: BURGAN M.D. & K.J.

LOCATION

Address: 9 John Street, EASTWOOD

Allotment: 28

Section: 254

Hundred: Adelaide

L.G.A.: Burnside

S.H.P. Region: 2

STATUS

State Heritage List :

National Estate :

National Trust :

HERITAGE SIGNIFICANCE RECOMMENDATION: Local

Description: This single fronted three roomed bluestone cottage, built on the front border, for F.J. Tanner, ironmonger, who lived in no. 7. C. Smith and Mrs. Crabb occupied it whilst in Tanner's name. G.A. & W.A. Elliott purchased the property in the early 1900's and were still there in the mid 1930's.

The Morris is a work of art in itself and is heavily influenced by Kandinsky.

- REFERENCES: * THE BURNSIDE LOCAL HISTORY COLLECTION Burnside Library
 * THE PADDOCKS BENEATH a history of Burnside from the beginning by E. Warburton . Pub. The Corporation of the City of Burnside 1981.
 * RATE BOOKS Burnside Council
 * SOUTH AUSTRALIAN DIRECTORIES

PHOTOGRAPHS

Film No : 7
 Slide No :
 Negative No : 14

RESEARCH

Angela Steinberner

Date: 1986



1986	BURNSIDE HERITAGE SURVEY	B Items
	ITEM IDENTIFICATION SHEET	EASTWOOD

ITEM NAME	TYPE OF ITEM
Former or other names:	Description: House
LOCATION	Subject: 2.2
Address: 10 John St., EASTWOOD.	Period: 1881-1920
	Date: 1880-1881
	Architect:
Allotment: 71 (old lot 23)	Builder:
Section: 254	Condition: Poor ___ Good <u>X</u> Excellent ___
Hundred: Adelaide	Map: 23
L.G.A.: Burnside	Title: 4176/401
S.H.P. Region: 2.	Owner now: FORD M.A.
STATUS	State Heritage List :
	National Estate :
	National Trust :

HERITAGE SIGNIFICANCE RECOMMENDATION: Local


Description: Built as a symmetrical stone cottage of two and later three rooms for Patrick O'Leary (warder) in 1880-81. The house was still in the O'Leary name in the mid 1930's owned by Misses S.E. & M.E. O'Leary and occupied by Mrs. E.J. O'Leary.

- REFERENCES: * THE BURNSIDE LOCAL HISTORY COLLECTION Burnside Library
 * THE PADDOCKS BENEATH a history of Burnside from the beginning by E. Warburton . Pub. The Corporation of the City of Burnside 1981.
 * RATE BOOKS Burnside Council
 * SOUTH AUSTRALIAN DIRECTORIES

PHOTOGRAPHS

Film No : 7
 Slide No :
 Negative No : 15

RESEARCH Angela Steinberner
 Date: 1986



1986	BURNSIDE HERITAGE SURVEY ITEM IDENTIFICATION SHEET	B Items
		EASTWOOD

ITEM NAME

Former or other names:

TYPE OF ITEM

Description: House

Subject: 2.2

Period: 1881-1920

Date: 1881-1882

Architect:

Builder:

Condition: Poor ___ Good X Excellent ___

Map: 23

Title: 3372/134

Owner now: WALKER R.V. & G.I.

LOCATION

Address: 11 John Street, EASTWOOD.

Allotment: 27

Section: 254

Hundred: Adelaide

L.G.A.: Burnside

S.H.P. Region: 2

STATUS

State Heritage List :

National Estate :

National Trust :

HERITAGE SIGNIFICANCE RECOMMENDATION: Local

Description: This brick and stone house of two rooms was built in the early 1880's for Thomas Wakefield. Walter Gent, driver, then purchased the cottage in the early 1900's and by the 1930's it was in Mary Gent's name. The house is built on a very small lot - one side is a lane and the other house directly against it. Its style is simple, a high gable, symmetrical, and roof slanting down to a leanto at the back.

- REFERENCES:
- * THE BURNSIDE LOCAL HISTORY COLLECTION Burnside Library
 - * THE PADDOCKS BENEATH a history of Burnside from the beginning by E. Warburton. Pub. The Corporation of the City of Burnside 1981.
 - * RATE BOOKS Burnside Council
 - * SOUTH AUSTRALIAN DIRECTORIES

PHOTOGRAPHS

Film No : 7


Slide No :

Negative No : 16

RESEARCH

Angela Steinberner

Date: 1986



1986	BURNSIDE HERITAGE SURVEY	B Items
	ITEM IDENTIFICATION SHEET	EASTWOOD

ITEM NAME

Former or other names:

LOCATION

Address: 13 John Street, EASTWOOD.

Allotment: 26
 Section: 254
 Hundred: Adelaide
 L.G.A.: Burnside
 S.H.P. Region: 2

TYPE OF ITEM

Description: House
 Subject: 2.2
 Period: 1881-1920
 Date: c1880-1881
 Architect:
 Builder:
 Condition: Poor ___ Good X Excellent ___
 Map: 23
 Title: 4210/975
 Owner now: HOURIGAN M.A.

STATUS

State Heritage List :
 National Estate :
 National Trust :

HERITAGE SIGNIFICANCE RECOMMENDATION: Local


Description: Single fronted stone cottage of three rooms built in the early 1880's, for Thomas Turnbull. There have been numerous occupiers by the names of John Morris, Edwin Gould, P. Whelan, Mrs. Millie & Miss A. Martin, and Mrs. Holland, to name but a few.

- REFERENCES: * THE BURNSIDE LOCAL HISTORY COLLECTION Burnside Library
 * THE PADDOCKS BENEATH a history of Burnside from the beginning by E. Warburton. Pub. The Corporation of the City of Burnside 1981.
 * RATE BOOKS Burnside Council
 * SOUTH AUSTRALIAN DIRECTORIES

PHOTOGRAPHS

Film No : 7
 Slide No :
 Negative No : 17

RESEARCH Angela Steinberner
 Date: 1986



1986	BURNSIDE HERITAGE SURVEY ITEM IDENTIFICATION SHEET	B Items
		EASTWOOD

ITEM NAME

Former or other names:

TYPE OF ITEM

Description: House

Subject: 2.2

Period: 1881-1920

Date: c1884-1885

Architect:

Builder:

Condition: Poor ___ Good X Excellent ___

Map: 23

Title: 1693/52

Owner now: HOOPER M.M.

LOCATION

Address: 14 John Street, EASTWOOD.

Allotment: 69 (old lot pt 25)

Section: 254

Hundred: Adelaide

L.G.A.: Burnside

S.H.P. Region: 2

STATUS

State Heritage List :

National Estate :

National Trust :

HERITAGE SIGNIFICANCE RECOMMENDATION: Local

Description: Another single fronted stone cottage of three rooms, built for Alfred Payze or Payne in the mid 1880's. By 1930 R. Hutchins was owner of the property.

- REFERENCES: *
- * THE BURNSIDE LOCAL HISTORY COLLECTION Burnside Library
 - * THE PADDOCKS BENEATH a history of Burnside from the beginning by E. Warburton . Pub. The Corporation of the City of Burnside 1981.
 - * RATE BOOKS Burnside Council
 - * SOUTH AUSTRALIAN DIRECTORIES

PHOTOGRAPHS

Film No : 7

Slide No :

Negative No : 18

RESEARCH

Angela Steinberner

Date: 1986



1986

BURNSIDE HERITAGE SURVEY

B Items

ITEM IDENTIFICATION SHEET

EASTWOOD

ITEM NAME

Former or other names:

TYPE OF ITEM

Description: House

Subject: 2.2

Period: 1881-1920

Date: c1880-1881

Architect:

Builder:

Condition: Poor ___ Good ___x Excellent ___

Map: 23

Title: 4210/976

Owner now: FARNDEN S.E.

LOCATION

Address: 15 John St., EASTWOOD.

Allotment: 25

Section: 254

Hundred: Adelaide

L.G.A.: Burnside

S.H.P. Region: 2

STATUS

State Heritage List :

National Estate :

National Trust :

HERITAGE SIGNIFICANCE RECOMMENDATION: Local

Description: A single fronted stone cottage built in the early 1880's. In the first ten years this dwelling experienced at least four and possibly more owners. It had many more occupants. A notably steady owner and occupier was Miss C. Paddock in the early part of the 20th century.

- REFERENCES: * THE BURNSIDE LOCAL HISTORY COLLECTION Burnside Library
* THE PADDOCKS BENEATH a history of Burnside from the beginning by E. Warburton . Pub. The Corporation of the City of Burnside 1981.
* RATE BOOKS Burnside Council
* SOUTH AUSTRALIAN DIRECTORIES

PHOTOGRAPHS

Film No : 7
Slide No :
Negative No : 19

RESEARCH
Date: 1986

Angela Steinberner



1986	BURNSIDE HERITAGE SURVEY	B Items
	ITEM IDENTIFICATION SHEET	EASTWOOD

ITEM NAME	TYPE OF ITEM
Former or other names:	Description: Two attached houses
LOCATION	Subject: 2.2
Address: 16-18 John St., EASTWOOD	Period: 1881-1920
	Date: c1882-1883
	Architect:
Allotment: 68 (old lot 25)	Builder:
Section: 254	Condition: Poor ___ Good <u>X</u> Excellent ___
Hundred: Adelaide	Map: 23
L.G.A.: Burnside	Title: 534/34
S.H.P. Region: 2	Owner now: MAGOR H.J.
STATUS	
State Heritage List :	
National Estate :	
National Trust :	

HERITAGE SIGNIFICANCE RECOMMENDATION: Local

Description: These two attached, very solid stone constructions of three rooms each were built in the early 1880's. It seems a person by the name of Parsons was the first owner. It soon had two owners, A. Cummings and Parsons, then Cummings and Carvosso. By the turn of the century, Walter Rutt owned them both at least to the mid 1930's.

- REFERENCES: * THE BURNSIDE LOCAL HISTORY COLLECTION Burnside Library
- * THE PADDOCKS BENEATH a history of Burnside from the beginning by E. Warburton . Pub. The Corporation of the City of Burnside 1981.
- * RATE BOOKS Burnside Council
- * SOUTH AUSTRALIAN DIRECTORIES

PHOTOGRAPHS


Film No : 7

Slide No :

Negative No : 20

RESEARCH Angela Steinberner

Date: 1986



1986

BURNSIDE HERITAGE SURVEY

B Items

ITEM IDENTIFICATION SHEET

EASTWOOD

ITEM NAME

Former or other names:

TYPE OF ITEM

Description: House

Subject: 2.2

Period: 1881-1920

Date: 1895-1896

Architect:

Builder:

Condition: Poor ___ Good ___ Excellent X

Map: 23

Title: 467/149

Owner now: McLAREN A.J.

LOCATION

Address: 17 John St., EASTWOOD.

Allotment: 23 & 24

Section: 254

Hundred: Adelaide

L.G.A.: Burnside

S.H.P. Region: 2

STATUS

State Heritage List :

National Estate :

National Trust :

HERITAGE SIGNIFICANCE RECOMMENDATION: Local

Description: This symmetrical solid stone house was built for John Nation and was first occupied by R.J. Burnett. Subsequent people sheltered in this house were H. Gent, Alfred Payne, Henry Russell, James Goble (clicker) Wallace Nation (porter) and A. George (tram employee). Gertrude Nation was owning this house in 1935.

The attractive iron lacework freeze surrounding the verandah is in excellent condition and is an attractive aspect of these houses.

- REFERENCES: * THE BURNSIDE LOCAL HISTORY COLLECTION Burnside Library
 * THE PADDOCKS BENEATH a history of Burnside from the beginning by E. Warburton . Pub. The Corporation of the City of Burnside 1981.
 * RATE BOOKS Burnside Council
 * SOUTH AUSTRALIAN DIRECTORIES

PHOTOGRAPHS

Film No : 8


Slide No :

Negative No : 2

RESEARCH

Angela Steinberner

Date: 1986



1986	BURNSIDE HERITAGE SURVEY	B Items
	ITEM IDENTIFICATION SHEET	EASTWOOD

ITEM NAME	<u>TYPE OF ITEM</u>	
Former or other names:	Description:	House
<u>LOCATION</u>	Subject:	2.2
Address: 21 John Street, EASTWOOD.	Period:	1881-1920
	Date:	c1881-1882
	Architect:	
Allotment: 2, 3 & 4 (old lot 2 & 3	Builder:	
Section: 254 only)	Condition:	Poor ___ Good ___ Excellent ___
Hundred: Adelaide	Map:	23
L.G.A.: Burnside	Title:	304/240
S.H.P. Region: 2	Owner now:	PORTAS B.A. & C.M.
<u>STATUS</u>	State Heritage List :	
	National Estate :	
	National Trust :	

HERITAGE SIGNIFICANCE RECOMMENDATION: Local


Description: Stone and brick house of three rooms with hip roof and built in the early 1880's. It was first owned by J. Clark and occupied by Stan Frederick. Fred Murrell owned it in 1914 until at least 1935.

- REFERENCES: * THE BURNSIDE LOCAL HISTORY COLLECTION Burnside Library
 * THE PADDOCKS BENEATH a history of Burnside from the beginning by E. Warburton . Pub. The Corporation of the City of Burnside 1981.
 * RATE BOOKS Burnside Council
 * SOUTH AUSTRALIAN DIRECTORIES

PHOTOGRAPHS

Film No : 8
 Slide No :
 Negative No : 3

RESEARCH Angela Steinberner
 Date: 1986



1986	BURNSIDE HERITAGE SURVEY ITEM IDENTIFICATION SHEET	B Items
		EASTWOOD

ITEM NAME	TYPE OF ITEM
Former or other names:	Description: House
LOCATION	Subject: 2.2
Address: 22 John St., EASTWOOD	Period: 1881-1920
	Date: 1881-1882
Allotment: 66 (old lot 27)	Architect:
Section: 254	Builder:
Hundred: Adelaide	Condition: Poor <input checked="" type="checkbox"/> Good <input type="checkbox"/> Excellent <input type="checkbox"/>
L.G.A.: Burnside	Map: 23
S.H.P. Region: 2	Title: 3523/129
	Owner now: REVITT G.I.
STATUS	
State Heritage List :	
National Estate :	
National Trust :	

HERITAGE SIGNIFICANCE RECOMMENDATION: Local

Description: This free standing single fronted stone and brick cottage of three rooms was built in the early 1880's. Some occupations of the many occupiers have been coach painter, clicker, storeman, bricklayer, and labourer.

- REFERENCES: * THE BURNSIDE LOCAL HISTORY COLLECTION Burnside Library
 * THE PADDOCKS BENEATH a history of Burnside from the beginning by E. Warburton . Pub. The Corporation of the City of Burnside 1981.
 * RATE BOOKS Burnside Council
 * SOUTH AUSTRALIAN DIRECTORIES

PHOTOGRAPHS


Film No : 8

Slide No :

Negative No : 4

RESEARCH Angela Steinberner

Date: 1986



1986	BURNSIDE HERITAGE SURVEY	B Items
	ITEM IDENTIFICATION SHEET	EASTWOOD

ITEM NAME	TYPE OF ITEM
Former or other names:	Description: House
<u>LOCATION</u>	Subject: 2.2
Address: 23 John St., EASTWOOD	Period: 1881-1920
Allotment: 1	Date: c1881-1882
Section: 254	Architect:
Hundred: Adelaide	Builder:
L.G.A.: Burnside	Condition: Poor ___ Good <u>x</u> Excellent ___
S.H.P. Region: 2	Map: 23
	Title: 4127/107
	Owner now: BARRO L.
<u>STATUS</u>	State Heritage List :
	National Estate :
	National Trust :

HERITAGE SIGNIFICANCE RECOMMENDATION: Local

Description: Another single fronted stone cottage of initially three rooms built in the early 1880's, but recently added to substantially. Probably built as low cost housing and the many owners and occupants testify to this.

- REFERENCES: * THE BURNSIDE LOCAL HISTORY COLLECTION Burnside Library
- * THE PADDOCKS BENEATH a history of Burnside from the beginning by E. Warburton . Pub. The Corporation of the City of Burnside 1981.
- * RATE BOOKS Burnside Council
- * SOUTH AUSTRALIAN DIRECTORIES

PHOTOGRAPHS


Film No : 8

Slide No :

Negative No : 5

RESEARCH Angela Steinberner

Date: 1986



1986

BURNSIDE HERITAGE SURVEY
ITEM IDENTIFICATION SHEET

B Items

EASTWOOD

ITEM NAME

Former or other names:

TYPE OF ITEM

Description: House

Subject: 2.2

Period: 1881-1920

Date: c1881-1882

Architect:

Builder:

Condition: Poor ☒ Good ☐ Excellent ☐

Map: 23

Title: 2891/194

Owner now: WAGNER B.J.

LOCATION

Address: 24 John St., EASTWOOD

Allotment: 65 (old lot pt 27)

Section: 254

Hundred: Adelaide

L.G.A.: Burnside

S.H.P. Region: 2

STATUS

State Heritage List :

National Estate :

National Trust :

HERITAGE SIGNIFICANCE RECOMMENDATION: Local

Description: Single fronted stone cottage of three rooms built in the early 1880's. As with most other items there are lists of owners and occupants in the research notes. As there are often many and the movement of occupants frequent, accuracy is not certain. It seems John and Catherine Minchin managed some permanency at the early part of the 20th century for some 15 years. The wall and verandah on the front of this dwelling is not in keeping with its building period.

- REFERENCES: * THE BURNSIDE LOCAL HISTORY COLLECTION Burnside Library
* THE PADDOCKS BENEATH a history of Burnside from the beginning by E. Warburton . Pub. The Corporation of the City of Burnside 1981.
* RATE BOOKS Burnside Council
* SOUTH AUSTRALIAN DIRECTORIES

PHOTOGRAPHS

Film No : 8


Slide No :

Negative No : 6

RESEARCH

Angela Steinberner

Date: 1986



1986	BURNSIDE HERITAGE SURVEY	B Items
	ITEM IDENTIFICATION SHEET	EASTWOOD

ITEM NAME	TYPE OF ITEM
Former or other names:	Description: House
LOCATION	Subject: 2.2
Address: 26 John St., EASTWOOD	Period: 1881-1920
Allotment: 64 (old lot pt 27)	Date: 1881-1882
Section: 254	Architect:
Hundred: Adelaide	Builder:
L.G.A.: Burnside	Condition: Poor <input checked="" type="checkbox"/> Good <input type="checkbox"/> Excellent <input type="checkbox"/>
S.H.P. Region: 2	Map: 23
	Title: 3768/128
	Owner now: BREAKER G.
STATUS	State Heritage List :
	National Estate :
	National Trust :

HERITAGE SIGNIFICANCE RECOMMENDATION: Local

Description: Single fronted stone cottage of three rooms built in the early 1880's. Owners and occupiers are listed in the research notes with some uncertainty as to accuracy due to the fluidity of population and owners.

REFERENCES: * THE BURNSIDE LOCAL HISTORY COLLECTION Burnside Library
 * THE PADDOCKS BENEATH a history of Burnside from the beginning by E. Warburton . Pub. The Corporation of the City of Burnside 1981.
 * RATE BOOKS Burnside Council
 * SOUTH AUSTRALIAN DIRECTORIES

PHOTOGRAPHS


Film No : 8

Slide No :

Negative No : 7

RESEARCH Angela Steinberner

Date: 1986



1986	BURNSIDE HERITAGE SURVEY	B Items
	ITEM IDENTIFICATION SHEET	EASTWOOD

ITEM NAME
Former or other names:

TYPE OF ITEM

Description: House
Subject: 2.2
Period: 1881-1920
Date: c1881-1882
Architect:
Builder:
Condition: Poor X Good ___ Excellent ___
Map: 23
Title: 3205/44
Owner now: HOWARD S.M.

LOCATION

Address: 28 John St., EASTWOOD.

Allotment: 41 (old lot pt 29)

Section: 254

Hundred: Adelaide

L.G.A.: Burnside

S.H.P. Region: 2

STATUS State Heritage List :
National Estate :
National Trust :

HERITAGE SIGNIFICANCE RECOMMENDATION: Local


Description: Single fronted sandstone cottage of four rooms built in the early 1880's. The proportions are larger than most of these single fronted cottages. Its hallway is wider and there is a double front window, rather than the one. The mouldings and airvent on the facade above the verandah are skirted with brick and is another departure from many of the others. It was built for Moses, Love and Buchanna.

REFERENCES: * THE BURNSIDE LOCAL HISTORY COLLECTION Burnside Library
* THE PADDOCKS BENEATH a history of Burnside from the beginning by E. Warburton . Pub. The Corporation of the City of Burnside 1981.
* RATE BOOKS Burnside Council
* SOUTH AUSTRALIAN DIRECTORIES

PHOTOGRAPHS

Film No : 8
Slide No :
Negative No : 8

RESEARCH Angela Steinberner
Date: 1986



1986	BURNSIDE HERITAGE SURVEY	B Items
	ITEM IDENTIFICATION SHEET	EASTWOOD

ITEM NAME	TYPE OF ITEM
Former or other names:	Description: House
LOCATION	Subject: 2.2
Address: 30 John St., EASTWOOD	Period: 1881-1920
Allotment: 43 (old lot pt 29)	Date: 1881-1882
Section: 254	Architect:
Hundred: Adelaide	Builder:
L.G.A.: Burnside	Condition: Poor <u>X</u> Good <u> </u> Excellent <u> </u>
S.H.P. Region: 2	Map: 23
	Title: 4215/133
	Owner now: WAKEFIELD S.W. & D.L.
STATUS	State Heritage List :
	National Estate :
	National Trust :

HERITAGE SIGNIFICANCE RECOMMENDATION: Local

Description: Like number 28 this single fronted five roomed house is of larger proportions than many other of these cottages. The hallway is wider, with glass on either side of the front door, there is a double not single front window and a brick decoration on the gable which was probably an air vent now bricked in. Unlike its neighbour, this one is not sandstone. The first owners were Love, Moses and Buchanna and later passed to R. Thatcher and John T. Foggo.

- REFERENCES: * THE BURNSIDE LOCAL HISTORY COLLECTION Burnside Library
- * THE PADDOCKS BENEATH a history of Burnside from the beginning by E. Warburton . Pub. The Corporation of the City of Burnside 1981.
- * RATE BOOKS Burnside Council
- * SOUTH AUSTRALIAN DIRECTORIES

PHOTOGRAPHS


Film No : 8

Slide No :

Negative No : 9

RESEARCH Angela Steinberner

Date: 1986



1986	BURNSIDE HERITAGE SURVEY	B Items
	ITEM IDENTIFICATION SHEET	EASTWOOD

ITEM NAME	TYPE OF ITEM
Former or other names:	Description: House
<u>LOCATION</u>	Subject: 2.2
Address: 36 John St., EASTWOOD.	Period: 1881-1920
Allotment: 47 (old lot pt 31)	Date: c1884-1885
Section: 254	Architect:
Hundred: Adelaide	Builder:
L.G.A.: Burnside	Condition: Poor ___ Good <u>X</u> Excellent ___
S.H.P. Region: 2	Map: 23
	Title: 4144/59
	Owner now: WOOD A.B.
<u>STATUS</u>	
State Heritage List :	
National Estate :	
National Trust :	

HERITAGE SIGNIFICANCE RECOMMENDATION: Local

Description: Single fronted stone house of five rooms built in the mid 1880's possibly first owned by Bosisto.

- REFERENCES: * THE BURNSIDE LOCAL HISTORY COLLECTION Burnside Library
- * THE PADDOCKS BENEATH a history of Burnside from the beginning by E. Warburton . Pub. The Corporation of the City of Burnside 1981.
- * RATE BOOKS Burnside Council
- * SOUTH AUSTRALIAN DIRECTORIES

PHOTOGRAPHS


Film No : 8

Slide No :

Negative No : 10

RESEARCH Angela Steinberner

Date: 1986



1986	BURNSIDE HERITAGE SURVEY	B Items
	ITEM IDENTIFICATION SHEET	EASTWOOD

ITEM NAME

Former or other names:

LOCATION

Address: 38 John St., EASTWOOD.

Allotment: 48 (old lot pt 31)

Section: 254

Hundred: Adelaide

L.G.A.: Burnside

S.H.P. Region: 2

TYPE OF ITEM

Description: House

Subject: 2.2

Period: 1881-1920

Date: c1884-1885

Architect:

Builder:

Condition: Poor ___ Good X Excellent ___

Map: 23

Title: 1599/55

Owner now: TAYLOR Y.S.

STATUS

State Heritage List :

National Estate :

National Trust :

HERITAGE SIGNIFICANCE RECOMMENDATION: Local

Description: Single fronted stone house of five rooms built in the mid 1880's possibly for Bosisto.

- REFERENCES: *
- * THE BURNSIDE LOCAL HISTORY COLLECTION Burnside Library
 - * THE PADDOCKS BENEATH a history of Burnside from the beginning by E. Warburton . Pub. The Corporation of the City of Burnside 1981.
 - * RATE BOOKS Burnside Council
 - * SOUTH AUSTRALIAN DIRECTORIES

PHOTOGRAPHS

Film No : 8
Slide No :
Negative No : 11

RESEARCH Angela Steinberner
Date: 1986



1986

BURNSIDE HERITAGE SURVEY
ITEM IDENTIFICATION SHEET

B Items

EASTWOOD

ITEM NAME

Former or other names:

TYPE OF ITEM

Description: Attached House
Subject: 2.2
Period: 1881-1920
Date: c1881-1882
Architect:
Builder:
Condition: Poor ___ Good x Excellent ___
Map: 23
Title: 3671/80
Owner now: KURMURAGO INVESTMENTS

LOCATION

Address: 40 John St., EASTWOOD.

Allotment: 49 (old lot 30)

Section: 254

Hundred: Adelaide

L.G.A.: Burnside

S.H.P. Region: 2

STATUS

State Heritage List :

National Estate :

National Trust :

HERITAGE SIGNIFICANCE RECOMMENDATION: Local


Description: Attached house of stone built in the early 1880's possibly for Parsons. Within a year Mrs. J. Kerney had purchased this and the shop and dwelling attached. J.B. Ross and then Mrs. M.E.T. Ross occupied the dwelling for many years. During this time Matilda Dixon, the storekeeper, owned the property.

- REFERENCES: * THE BURNSIDE LOCAL HISTORY COLLECTION Burnside Library
* THE PADDOCKS BENEATH a history of Burnside from the beginning by E. Warburton . Pub. The Corporation of the City of Burnside 1981.
* RATE BOOKS Burnside Council
* SOUTH AUSTRALIAN DIRECTORIES

PHOTOGRAPHS

Film No : 8
Slide No :
Negative No : 12

RESEARCH Angela Steinberner
Date: 1986



1986

BURNSIDE HERITAGE SURVEY
ITEM IDENTIFICATION SHEET

B Items

EASTWOOD

ITEM NAME

Former or other names:

TYPE OF ITEM

Description: Former Shop & attached
Subject: 2.2 & 4.6 Houses

Period: 1881-1920

Date: c1881-1882

Architect:

Builder:

Condition: Poor ___ Good ___X Excellent ___

Map: 23

Title: 3671/81

Owner now: KURMURAGO INVESTMENTS

LOCATION

Address: 42-42A John Street, EASTWOOD

Allotment: 50 (old lot pt 31)

Section: 254

Hundred: Adelaide

L.G.A.: Burnside

S.H.P. Region: 2

STATUS

State Heritage List :

National Estate :

National Trust :

HERITAGE SIGNIFICANCE RECOMMENDATION: Local


Description: Stone shop and attached house built in the early 1880's, and owned by Mrs. John Kerney for many years. Miss Matilda Dixon took it over for the past 20 years of the 20th century, after which it went to F.H. & E. Symons.

- REFERENCES: * THE BURNSIDE LOCAL HISTORY COLLECTION Burnside Library
* THE PADDOCKS BENEATH a history of Burnside from the beginning by E. Warburton . Pub. The Corporation of the City of Burnside 1981.
* RATE BOOKS Burnside Council
* SOUTH AUSTRALIAN DIRECTORIES

PHOTOGRAPHS

Film No : 8
Slide No :
Negative No : 12 & 13

RESEARCH Angela Steinberner
Date: 1986



1986	BURNSIDE HERITAGE SURVEY	B Items
	ITEM IDENTIFICATION SHEET	BEAUMONT

ITEM NAME "CRECHAN"	TYPE OF ITEM
Former or other names: "Greenhill House"	Description: House
<u>LOCATION</u>	Subject: 2.2
Address: 46 Katoomba Road, BEAUMONT	Period: 1838-1860
Allotment: 515	Date: 1856-1857
Section: 268	Architect:
Hundred: Adelaide	Builder: Frew Robert
L.G.A.: Burnside	Condition: Poor ___ Good ___ Excellent ___
S.H.P. Region: 2	Map: 32
	Title: 3290/64
	Owner now: WILLIAMS B.G. & E.

STATUS State Heritage List :
 National Estate :
 National Trust :

HERITAGE SIGNIFICANCE RECOMMENDATION: Local

Description: Has 4 large semi underground rooms. The original "Greenhill House" was demolished about 1880. Made into two storey bluestone 10 roomed house. Substantially altered in 1920's. It has wide verandahs on 4 sides.


Henry Nixon was the first owner of this section (arr. 1837). In 1839 he sold it to James Smith (director of S.A. Co. in England) who agent leased it to Christopher Hammond Wearing. In 1845 daughter, Mary Kate Wearing, married Robert Frew who was in partnership with brother James Frew as a flour miller and importer of tea and sugar.

- REFERENCES: * THE BURNSIDE LOCAL HISTORY COLLECTION Burnside Library
 * THE PADDOCKS BENEATH a history of Burnside from the beginning by E. Warburton . Pub. The Corporation of the City of Burnside 1981.
 * RATE BOOKS Burnside Council
 * SOUTH AUSTRALIAN DIRECTORIES

PHOTOGRAPHS

Film No : 26
 Slide No :
 Negative No : 9

RESEARCH Angela Steinberner
 Date: 1986



1986	BURNSIDE HERITAGE SURVEY	B Items
	ITEM IDENTIFICATION SHEET	BEAUMONT

ITEM NAME

Former or other names:

LOCATION

Address: 51 Katoomba Rd., BEAUMONT

Allotment: 59

Section: 268

Hundred: Adelaide

L.G.A.: Burnside

S.H.P. Region: 2

TYPE OF ITEM

Description: House

Subject: 2.1

Period: 1951 - present

Date: 1957

Architect: Chappel

Builder:

Condition: Poor ___ Good ___ Excellent ___

Map: 32

Title: 3133/86

Owner now: MATULICH M.I.

STATUS

State Heritage List :

National Estate :

National Trust :

HERITAGE SIGNIFICANCE RECOMMENDATION: Local

Description: Built in the late 1950's of international style by architect, Chappel.

- REFERENCES: * THE BURNSIDE LOCAL HISTORY COLLECTION Burnside Library
- * THE PADDOCKS BENEATH a history of Burnside from the beginning by E. Warburton . Pub. The Corporation of the City of Burnside 1981.
- * RATE BOOKS Burnside Council
- * SOUTH AUSTRALIAN DIRECTORIES

PHOTOGRAPHS

Film No : 26

Slide No :

Negative No : 8

RESEARCH

Angela Steinberner

Date: 1986



BURNSIDE HERITAGE SURVEY

B Items

ITEM IDENTIFICATION SHEET

ROSE PARK

1986

ITEM NAME

Former or other names:

TYPE OF ITEM

Description: Attached Shop

Subject: 4.6

Period: 1921-1950

Date: 1925-1926

Architect:

Builder:

Condition: Poor ___ Good X Excellent ___

Map: 7

Title: 3785/135

Owner now: GORIZIA INVESTMENTS PTY. LTD.

LOCATION

Address: 10 Kensington Rd., ROSE PARK

Allotment: Pt. 38 & 37

Section: 262

Hundred: Adelaide

L.G.A.: Burnside

S.H.P. Region: 2

STATUS

State Heritage List :

National Estate :

National Trust :

HERITAGE SIGNIFICANCE RECOMMENDATION: Local

Description: This row of 3 attached shops of brick construction belong to the 1920's building period. They are all well maintained with bay windows and tiled window surrounds. Adelena Jolly was first owner of this shop and was mostly used as a hairdressers salon and beauty salon. It still remains a hair salon.

- REFERENCES: * THE BURNSIDE LOCAL HISTORY COLLECTION Burnside Library
* THE PADDOCKS BENEATH a history of Burnside from the beginning by E. Warburton . Pub. The Corporation of the City of Burnside 1981.
* RATE BOOKS Burnside Council
* SOUTH AUSTRALIAN DIRECTORIES

PHOTOGRAPHS

Film No : 3

Slide No :

Negative No : 4

RESEARCH

Angela Steinberner

Date: 1986



1986

BURNSIDE HERITAGE SURVEY
ITEM IDENTIFICATION SHEET

B Items

ROSE PARK

ITEM NAME

Former or other names:

TYPE OF ITEM

Description: Attached shop

Subject: 4.6

Period: 1921-1950

Date: 1925-1926

Architect:

Builder:

Condition: Poor ___ Good X Excellent ___

Map: 7

Title: 3785/135

Owner now: GORIZIA INVESTMENTS PTY. LTD.

LOCATION

Address: 12 Kensington Rd., ROSE PARK

Allotment: Pt 38

Section: 262

Hundred: Adelaide

L.G.A.: Burnside

S.H.P. Region: 2

STATUS

State Heritage List :

National Estate :

National Trust :

HERITAGE SIGNIFICANCE RECOMMENDATION: Local

Description: This row of 3 attached shops of brick construction belong to the 1920's building period. They are all well maintained with bay windows and tiled window surrounds. Adelena Jolly was first owner of this shop and was then occupied by fruitiers, a fitter, then turned into a delicatessan and now is a pine furniture outlet.

- REFERENCES: * THE BURNSIDE LOCAL HISTORY COLLECTION Burnside Library
* THE PADDOCKS BENEATH a history of Burnside from the beginning by E. Warburton . Pub. The Corporation of the City of Burnside 1981.
* RATE BOOKS Burnside Council
* SOUTH AUSTRALIAN DIRECTORIES

PHOTOGRAPHS

Film No : 3


Slide No : 4

Negative No : 4

RESEARCH

Angela Steinberner

Date: 1986



.986

BURNSIDE HERITAGE SURVEY

B Items

ITEM IDENTIFICATION SHEET

ROSE PARK

ITEM NAME

Former or other names:

TYPE OF ITEM

Description: Attached shop

Subject: 4.6

Period: 1921-1950

Date: 1925-1926

Architect:

Builder:

Condition: Poor ___ Good x Excellent ___

Map: 7

Title: 3785/135

Owner now: GORIZIA INVESTMENTS PTY. LTD.

LOCATION

Address: 12A Kensington Rd., ROSE PARK

Allotment: Pt. 38

Section: 262

Hundred: Adelaide

L.G.A.: Burnside

S.H.P. Region: 2

STATUS

State Heritage List :

National Estate :

National Trust :

HERITAGE SIGNIFICANCE RECOMMENDATION: Local

Description: This row of 3 attached shops of brick construction belong to the 1920's building period. They are well maintained with bay windows and tiled window surrounds. Adelena Jolly was the first owner of this shop. It was occupied by various professions; draper, mixed business, dentist, clothes wholesaler, architectural and drawing service and lamp making shop.

- REFERENCES: * THE BURNSIDE LOCAL HISTORY COLLECTION Burnside Library
* THE PADDOCKS BENEATH a history of Burnside from the beginning by E. Warburton. Pub. The Corporation of the City of Burnside 1981.
* RATE BOOKS Burnside Council
* SOUTH AUSTRALIAN DIRECTORIES

PHOTOGRAPHS

Film No : 3

Slide No :

Negative No : 4

RESEARCH

Angela Steinberner

Date: 1986



1986	BURNSIDE HERITAGE SURVEY	B Items
	ITEM IDENTIFICATION SHEET	ROSE PARK

ITEM NAME

Former or other names:

LOCATION

Address: 16A Kensington Rd., ROSE PARK

Allotment: Pt 41/41

Section: 262

Hundred: Adelaide

L.G.A.: Burnside

S.H.P. Region: 2

TYPE OF ITEM

Description: Attached shop

Subject: 4.6

Period: 1881-1920

Date: 1823-1824

Architect:

Builder:

Condition: Poor ___ Good X Excellent ___

Map: 7

Title: 4111/243

Owner now: GARWICH NOMINEES PTY. LTD.

STATUS

State Heritage List :

National Estate :

National Trust :

HERITAGE SIGNIFICANCE RECOMMENDATION: Local

Description: This attached shop sometimes operated as two over the years. F.J. Jennings, the first occupier/owner was a stationer. Later he leased part of the shop to W.H. Brown, a tabacconist and hairdresser, whilst he continued a trade of printing. It became an outlet for various trading companies, The Bank of N.S.W., Roofcote Pty. Ltd. and now a toy shop.

- REFERENCES: *
- * THE BURNSIDE LOCAL HISTORY COLLECTION Burnside Library
 - * THE PADDOCKS BENEATH a history of Burnside from the beginning by E. Warburton . Pub. The Corporation of the City of Burnside 1981.
 - * RATE BOOKS Burnside Council
 - * SOUTH AUSTRALIAN DIRECTORIES

PHOTOGRAPHS

Film No : 3

Slide No :

Negative No : 6

RESEARCH Angela Steinberner
Date: 1986



BURNSIDE HERITAGE SURVEY

B Items

ITEM IDENTIFICATION SHEET

ROSE PARK

1986

ITEM NAME

Former or other names:

TYPE OF ITEM

Description: Attached house

Subject: 2.2

Period: 1881-1920

Date: 1883-1884

Architect:

Builder:

Condition: Poor ___ Good X Excellent ___

Map: 7

Title: 4162/391

Owner now: TAYLOR G.U. & L.U.

LOCATION

Address: 20 Kensington Rd., ROSE PARK.

Allotment: Pt. 42

Section: 262

Hundred: Adelaide

L.G.A.: Burnside

S.H.P. Region: 2

STATUS

State Heritage List :

National Estate :

National Trust :

HERITAGE SIGNIFICANCE RECOMMENDATION: Local

Description: An attached house built of sandstone displaying a grand bay window with plaster work in the front. The original stone and iron fence still stands and a small shared verandah at the entrance is trimmed with iron lacework. James Bray built the house of 5 rooms. Other names appearing in the Directory as occupying the premises are, Keim, J.W. Hesp, H. Treloar, William Weddle, Mrs. Brown, Thompson, Mrs. P. McCarthy, M.E. Greco (butcher), Orio E. and Impact Centre.

- REFERENCES: * THE BURNSIDE LOCAL HISTORY COLLECTION Burnside Library
* THE PADDOCKS BENEATH a history of Burnside from the beginning by E. Warburton . Pub. The Corporation of the City of Burnside 1981.
* RATE BOOKS Burnside Council
* SOUTH AUSTRALIAN DIRECTORIES

PHOTOGRAPHS

Film No : 3

Slide No :

Negative No : 7

RESEARCH

Angela Steinberner

Date: 1986



1986

BURNSIDE HERITAGE SURVEY
ITEM IDENTIFICATION SHEET

B Items

ROSE PARK

ITEM NAME

Former or other names:

TYPE OF ITEM

Description: House

Subject: 2.2

Period: 1881-1920

Date: 1896-1897

Architect:

Builder:

Condition: Poor ___ Good X Excellent ___

Map: 7

Title: 1211/133

Owner now: ODGERS NOMINEES PTY. LTD.

LOCATION

Address: 22 Kensington Rd., ROSE PARK

Allotment: 43

Section: 262

Hundred: Adelaide

L.G.A.: Burnside

S.H.P. Region: 2

STATUS

State Heritage List :

National Estate :

National Trust :

HERITAGE SIGNIFICANCE RECOMMENDATION: Local

Description: This is a triple fronted sandstone house with return verandah, and iron lace work trimmings. Built by R.H. White as was the case with number 24. Some occupiers names are; T. Saint, S. Davis, R.C. Lanyon, and A.P. & Mrs. G. Looker.

- REFERENCES: * THE BURNSIDE LOCAL HISTORY COLLECTION Burnside Library
* THE PADDOCKS BENEATH a history of Burnside from the beginning by E. Warburton . Pub. The Corporation of the City of Burnside 1981.
* RATE BOOKS Burnside Council
* SOUTH AUSTRALIAN DIRECTORIES

PHOTOGRAPHS

Film No : 3

Slide No :

Negative No : 8

RESEARCH

Angela Steinberner

Date: 1986



BURNSIDE HERITAGE SURVEY

B Items

ITEM IDENTIFICATION SHEET

ROSE PARK

1986

ITEM NAME

Former or other names:

TYPE OF ITEM

Description: House

Subject: 2.2

Period: 1881-1920

Date: 1899-1900

Architect:

Builder:

Condition: Poor ___ Good X Excellent ___

Map: 7

Title: 1211/132

Owner now: THE AMEDIA GROUP PTY. LTD.

LOCATION

Address: 24 Kensington Rd., ROSE PARK

Allotment: 44

Section: 262

Hundred: Adelaide

L.G.A.: Burnside

S.H.P. Region: 2

STATUS

State Heritage List :

National Estate :

National Trust :

HERITAGE SIGNIFICANCE RECOMMENDATION: Local

Description: This return verandah sandstone house was built by R.H. White. It displays carved plaster work above the front window and wooden trimming on the protruding gable. The verandah has a simple wooden trim. Other occupiers of the property were Arnold Sanders, G.O. Lange, J. Kilmartin, and J. Walker.

- REFERENCES: * THE BURNSIDE LOCAL HISTORY COLLECTION Burnside Library
* THE PADDOCKS BENEATH a history of Burnside from the beginning by E. Warburton . Pub. The Corporation of the City of Burnside 1981.
* RATE BOOKS Burnside Council
* SOUTH AUSTRALIAN DIRECTORIES

PHOTOGRAPHS

Film No : 3

Slide No :

Negative No : 9

RESEARCH

Angela Steinberner

Date: 1986



1986

BURNSIDE HERITAGE SURVEY

B Items

ITEM IDENTIFICATION SHEET

ROSE PARK

ITEM NAME

Former or other names:

TYPE OF ITEM

Description: House

Subject: 2.2

Period: 1881-1920

Date: 1897-1898

Architect:

Builder:

Condition: Poor ___ Good X Excellent ___

Map: 7

Title: 2185/129

Owner now: PONTIFEX I.R. & J.F.

LOCATION

Address: 26 Kensington Rd., ROSE PARK

Allotment: 45

Section: 262

Hundred: Adelaide

L.G.A.: Burnside

S.H.P. Region: 2

STATUS

State Heritage List :

National Estate :

National Trust :

HERITAGE SIGNIFICANCE RECOMMENDATION: Local

Description: Built for J. Porteous, this charming sandstone double gabled villa has an ornate verandah and entrance arch, protruding gable with wooden trim, arched double windows with thick moulding around and above them and tall elegant chimneys with cappings. A finishing touch to this house is the stone and iron fence and gate.

- REFERENCES: * THE BURNSIDE LOCAL HISTORY COLLECTION Burnside Library
* THE PADDOCKS BENEATH a history of Burnside from the beginning by E. Warburton . Pub. The Corporation of the City of Burnside 1981.
* RATE BOOKS Burnside Council
* SOUTH AUSTRALIAN DIRECTORIES

PHOTOGRAPHS

Film No : 3

Slide No :

Negative No : 10

RESEARCH

Angela Steinberner

Date: 1986



BURNSIDE HERITAGE SURVEY

B Items

ITEM IDENTIFICATION SHEET

ROSE PARK

ITEM NAME

Former or other names:

TYPE OF ITEM

Description: former Butcher Shop and house

LOCATION

Address: 36 Kensington Rd., ROSE PARK

Subject: 2.2 & 4.6

Period: 1881-1920

Date: 1884-1885

Architect:

Builder:

Condition: Poor ___ Good X Excellent ___

Map: 7

Title: 2130/148

Owner now: STRASEK I.

STATUS

State Heritage List :

National Estate :

National Trust :

HERITAGE SIGNIFICANCE RECOMMENDATION: Local

Description: This double storey structure was built as a butcher's shop and dwelling for Frank Rule. In the early 1890's he sold it to S. Wilmott who had it for 75 years.

Now a dress boutique, the building is a modest bluestone construction with a small amount of iron lacework on the verandah making it an attractive, restrained, street frontage.

- REFERENCES: * THE BURNSIDE LOCAL HISTORY COLLECTION Burnside Library
 * THE PADDOCKS BENEATH a history of Burnside from the beginning by E. Warburton . Pub. The Corporation of the City of Burnside 1981.
 * RATE BOOKS Burnside Council
 * SOUTH AUSTRALIAN DIRECTORIES

PHOTOGRAPHS

Film No : 3
 Slide No :
 Negative No : 11

RESEARCH

Angela Steinberner

Date: 1986



1986

BURNSIDE HERITAGE SURVEY
ITEM IDENTIFICATION SHEET

B Items

ROSE PARK

ITEM NAME

Former or other names:

TYPE OF ITEM

Description: House

Subject: 2.2

Period: 1881-1920

Date: 1896-1897

Architect:

Builder:

Condition: Poor ___ Good X Excellent ___

Map: 7

Title: 3787/43

Owner now: WOTZKE E.A. & E.E.

LOCATION

Address: 58 Kensington Rd., ROSE PARK

Allotment: 61 & 62

Section: 262

Hundred: Adelaide

L.G.A.: Burnside

S.H.P. Region: 2

STATUS

State Heritage List :

National Estate :

National Trust :

HERITAGE SIGNIFICANCE RECOMMENDATION: Local


Description: This two storeyed sandstone building with red brick coins, was built at the same time as its neighbour, number 60, and is almost identical. They have numbers of gables, circular air vent above front most gabled room and small top storey bay window. No. 58 has a verandah with wooden freeze, and is currently divided into three flats.

- REFERENCES: * THE BURNSIDE LOCAL HISTORY COLLECTION Burnside Library
* THE PADDOCKS BENEATH a history of Burnside from the beginning by E. Warburton . Pub. The Corporation of the City of Burnside 1981.
* RATE BOOKS Burnside Council
* SOUTH AUSTRALIAN DIRECTORIES

PHOTOGRAPHS

Film No : 3
Slide No :
Negative No : 12

RESEARCH Angela Steinberner
Date: 1986



1986

BURNSIDE HERITAGE SURVEY
ITEM IDENTIFICATION SHEET

B Items

ROSE PARK

ITEM NAME

Former or other names:

LOCATION

Address: 60 Kensington Rd., ROSE PARK.

Allotment: 62
Section: 262
Hundred: Adelaide
L.G.A.: Burnside
S.H.P. Region: 2

TYPE OF ITEM

Description: House
Subject: 2.2
Period: 1881-1920
Date: 1896-1897
Architect:
Builder:
Condition: Poor ___ Good X Excellent ___
Map: 7
Title: 3950/196
Owner now: OFFA PTY. LTD.

STATUS


State Heritage List :
National Estate :
National Trust :

HERITAGE SIGNIFICANCE RECOMMENDATION: Local

Description: A two storeyed sandstone building with painted red brick
coins, was built the same time as its neighbour, number 58, and is very similar.
It has numbers of gables, a circular air vent above the front most gabled
room and a small top storey bay window.

- REFERENCES: * THE BURNSIDE LOCAL HISTORY COLLECTION Burnside Library
* THE PADDOCKS BENEATH a history of Burnside from the beginning
by E. Warburton . Pub. The Corporation of the City of Burnside
1981.
* RATE BOOKS Burnside Council
* SOUTH AUSTRALIAN DIRECTORIES

PHOTOGRAPHS

Film No : 3
Slide No :
Negative No : 13RESEARCH Angela Steinberner
Date: 1986

1986

BURNSIDE HERITAGE SURVEY
ITEM IDENTIFICATION SHEET

B Items

LEABROOK

ITEM NAME

Former or other names: Methodist Church

TYPE OF ITEM

Description: Church

Subject: 2.5

Period: 1881-1920

Date: 1904

Architect:

Builder:

Condition: Poor ___ Good X Excellent ___

Map: 10

Title:

Owner now: Uniting Church of Australia.

LOCATION

Address: b. Kensington Road, LEABROOK.

Allotment: 5

Section: 299

Hundred: Adelaide

L.G.A.: Burnside

S.H.P. Region: 2

STATUS

State Heritage List :

National Estate :

National Trust :

HERITAGE SIGNIFICANCE RECOMMENDATION: Local

Description: Foundation stone laid by Sir F.W. Holder K.C.M.G.
March 26 1904.

The back section was laid by Miss C.A. Linn 28 October 1922.

This blue stone church is like many other Methodist Churches expressing a simple utilitarian approach to building which in turn reflects their some what similar approach to religion and life.

- REFERENCES: * THE BURNSIDE LOCAL HISTORY COLLECTION Burnside Library
* THE PADDOCKS BENEATH a history of Burnside from the beginning by E. Warburton . Pub. The Corporation of the City of Burnside 1981.
* RATE BOOKS Burnside Council
* SOUTH AUSTRALIAN DIRECTORIES

PHOTOGRAPHS

Film No : 21


Slide No :

Negative No : 1 & 2

RESEARCH

Angela Steinberner

Date: 1986



BURNSIDE HERITAGE SURVEY

B Items

ITEM IDENTIFICATION SHEET

LEABROOK

ITEM NAME

Former or other names:

TYPE OF ITEM

Description: House

Subject: 2.2

Period: 1881-1920

Date: 1903-1904

Architect:

Builder:

Condition: Poor ___ Good ___ Excellent X

Map: 10

Title: 2212/71

Owner now: BENNY A.J. & P.M.A.

LOCATION

Address: 288 Kensington Road, LEABROOK

Allotment: 6; 7

Section: 299

Hundred: Adelaide

L.G.A.: Burnside

S.H.P. Region: 2

STATUS

State Heritage List :

National Estate :

National Trust :

HERITAGE SIGNIFICANCE RECOMMENDATION: Local

Description: Red terra-cotta tiled roof built of free-stone with an attractive, slated turret in the pattern of scallops and rectangles. The turned verandah posts are part of an elegant freeze of lacework which trim the verandah.

- REFERENCES: * THE BURNSIDE LOCAL HISTORY COLLECTION Burnside Library
* THE PADDOCKS BENEATH a history of Burnside
by E. Warburton . Pub. The Corporation of
1981.
* RATE BOOKS Burnside Council
* SOUTH AUSTRALIAN DIRECTORIES

PHOTOGRAPHS

Film No : 21


Slide No :

Negative No : 3

RESEARCH

Angela Steinberner

Date: 1986



1986	BURNSIDE HERITAGE SURVEY ITEM IDENTIFICATION SHEET	B Items
		LEABROOK

ITEM NAME "RESTHAVEN"

Former or other names: "KONGORONG"

LOCATION

Address: 336 Kensington Road, LEABROOK

Allotment: 36

Section: 299

Hundred: Adelaide

L.G.A.: Burnside

S.H.P. Region: 2

TYPE OF ITEM

Description: Old Age Home

Subject: 2.1 ; 2.3

Period: 1881-1920

Date: 1909

Architect: Edward Davies

Builder:

Condition: Poor ___ Good ___ Excellent X

Map: 11

Title: 963/123

Owner now: Resthaven Aged Homes

STATUS

State Heritage List :

National Estate :

National Trust :

HERITAGE SIGNIFICANCE RECOMMENDATION: Local

Description: Kongorong was built for F.W. Clifford Catt. by Ed. Davies.

In 1944 the Methodist Church acquired it for an old folks home.

Built of free-stone and red brick with red terra-cotta tiled roof.

Chimney pots, turret with spire and terra-cotta ridge capping decorate the roof line balancing plainer verandah woodwork.

- REFERENCES: *
- * THE BURNSIDE LOCAL HISTORY COLLECTION Burnside Library
 - * THE PADDOCKS BENEATH a history of Burnside from the beginning by E. Warburton . Pub. The Corporation of the City of Burnside 1981.
 - * RATE BOOKS Burnside Council
 - * SOUTH AUSTRALIAN DIRECTORIES

PHOTOGRAPHS

Film No : 21

Slide No :

Negative No : 4

RESEARCH

Angela Steinberner

Date: 1986



1986	BURNSIDE HERITAGE SURVEY	B Items
	ITEM IDENTIFICATION SHEET	KENSINGTON PARK

ITEM NAME	TYPE OF ITEM
Former or other names:	Description: House
<u>LOCATION</u>	Subject: 2.2
Address: 309 Kensington Rd., KENSINGTON PARK.	Period: 1881-1920
Allotment: 31 & 32	Date: 1920-1921
Section: 300	Architect:
Hundred: Adelaide	Builder:
L.G.A.: Burnside	Condition: Poor ___ Good <u>X</u> Excellent ___
S.H.P. Region: 2	Map: 10
	Title: 1718/141
	Owner now: JEST INVEST. PTY. LTD.
<u>STATUS</u>	
State Heritage List :	
National Estate :	
National Trust :	


HERITAGE SIGNIFICANCE RECOMMENDATION: Local

Description: This large double bay windowed house appears to have been built for Norman Catt (draper) and F.W.C. Catt in the early 1920's. Other occupiers were H.B. Piper and J.F. Scammell (engineer). The writer is not confident of this dating as the house appears older and could go back in the name of Charles Owen Smythe (chairman of Public Buildings) to 1909. From the research to this day the dating and original owner is not conclusive.

REFERENCES: * THE BURNSIDE LOCAL HISTORY COLLECTION Burnside Library
 * THE PADDOCKS BENEATH a history of Burnside from the beginning by E. Warburton . Pub. The Corporation of the City of Burnside 1981.
 * RATE BOOKS Burnside Council
 * SOUTH AUSTRALIAN DIRECTORIES

PHOTOGRAPHS

Film No : 18
 Slide No :
 Negative No : 3



RESEARCH Angela Steinberner
 Date: 1986

1986

BURNSIDE HERITAGE SURVEY

B Items

ITEM IDENTIFICATION SHEET

KENSINGTON PARK

ITEM NAME

Former or other names:

TYPE OF ITEM

Description: House

Subject: 2.2

Period: 1881-1920

Date: 1922-1923

Architect:

Builder:

Condition: Poor ___ Good X Excellent ___

Map: 10

Title: 1234/143

Owner now: DAVIS H.M. & M.M.

LOCATION

Address: 311 Kensington Rd., KENSINGTON PARK.

Allotment: 33

Section: 300

Hundred: Adelaide

L.G.A.: Burnside

S.H.P. Region: 2

STATUS

State Heritage List :

National Estate :

National Trust :

HERITAGE SIGNIFICANCE RECOMMENDATION: Local

Description: This large terra-cotta roofed house was built for Sidney Knapman in the early 1920's, but in a short time it went to Francis A. & G. Jeffrey (wool broker).

- REFERENCES: * THE BURNSIDE LOCAL HISTORY COLLECTION Burnside Library
* THE PADDOCKS BENEATH a history of Burnside from the beginning by E. Warburton . Pub. The Corporation of the City of Burnside 1981.
* RATE BOOKS Burnside Council
* SOUTH AUSTRALIAN DIRECTORIES

PHOTOGRAPHS

Film No : 18


Slide No :

Negative No : 4

RESEARCH

Angela Steinberner

Date: 1986



BURNSIDE HERITAGE SURVEY

B Items

ITEM IDENTIFICATION SHEET

KENSINGTON GARDENS

1986

ITEM NAME

Former or other names:

TYPE OF ITEM

Description: House

Subject: 2.2

Period: 1921-1950

Date: 1938-1939

Architect:

Builder:

Condition: Poor ___ Good ___ Excellent X

Map: 12

Title: 2511/19

Owner now: CUNNINGHAM H.M.

LOCATION

Address: 383 Kensington Rd., KENSINGTON
GARDENSAllotment: 307; 308 & 309

Section: 270

Hundred: Adelaide

L.G.A.: Burnside

S.H.P. Region: 2

STATUS

State Heritage List :

National Estate :

National Trust :

HERITAGE SIGNIFICANCE RECOMMENDATION: Local

Description: An attractive and impressive house with attic, terracotta roof, multiple steep gables and lead light windows, set among tall gums. Built in the late 1930's for E.R. Nicholson and much later the property was purchased by H.M. Cunningham.

- REFERENCES: * THE BURNSIDE LOCAL HISTORY COLLECTION Burnside Library
* THE PADDOCKS BENEATH a history of Burnside from the beginning by E. Warburton . Pub. The Corporation of the City of Burnside 1981.
* RATE BOOKS Burnside Council
* SOUTH AUSTRALIAN DIRECTORIES

PHOTOGRAPHS

Film No : 20


Slide No :

Negative No : 16

RESEARCH

Angela Steinberner

Date: 1986



1986	BURNSIDE HERITAGE SURVEY	B Items
	ITEM IDENTIFICATION SHEET	GLENUNGA

ITEM NAME

Former or other names:

TYPE OF ITEM

Description: Row of Date Palms

Subject: 1.5

Period: 1921-1950

Date: c1924

Architect:

Builder:

Condition: Poor ___ Good ___ Excellent X

Map: 25

Title:

Owner now:

LOCATION

Address: a. Kingsley Ave., GLENUNGA

Allotment:

Section:

Hundred: Adelaide

L.G.A.: Burnside

S.H.P. Region: 2

STATUS

State Heritage List :

National Estate :

National Trust :

HERITAGE SIGNIFICANCE RECOMMENDATION: Local

Description: This area was part of Nathaniel A. Knox's land and used by tennant farmers and dairymen for many years. In 1924 the area was part of the last big subdivision of the two Knoxville sections, and the two acre 'spacious reserve for park and playground' was a selling point for the agent. It is very likely the row of Date Palms were part of the sales pitch and if not would have been planted about this time anyway.

- REFERENCES:
- * THE BURNSIDE LOCAL HISTORY COLLECTION Burnside Library
 - * THE PADDOCKS BENEATH a history of Burnside from the beginning by E. Warburton . Pub. The Corporation of the City of Burnside 1981.
 - * RATE BOOKS Burnside Council
 - * SOUTH AUSTRALIAN DIRECTORIES

PHOTOGRAPHS

Film No : 10

Slide No :

Negative No : 13

RESEARCH

Angela Steinberner

Date: 1986



1986

BURNSIDE HERITAGE SURVEY
ITEM IDENTIFICATION SHEET

B Items

HAZELWOOD PARK

ITEM NAME

Former or other names:

TYPE OF ITEM

Description: House (S.W. Boyd)

Subject: 2.2

Period: 1881-1920

Date: 1896-1897

Architect:

Builder:

Condition: Poor ___ Good ___ Excellent X

Map: 19

Title: 409/34

Owner now DAVIES O.A. & B.M.

LOCATION

Address: 52 Knightbridge Rd. HAZELWOOD
PARK.

Allotment: 14

Section: 298

Hundred: Adelaide

L.G.A.: Burnside

S.H.P. Region: 2

STATUS

State Heritage List :

National Estate :

National Trust :

HERITAGE SIGNIFICANCE RECOMMENDATION: Local

Description: Silas Weire Boyd was the first owner of this house, which
remained in the family till 1969.

Symetrical Bluestone cottage, attractively presented in garden setting.

- REFERENCES: * THE BURNSIDE LOCAL HISTORY COLLECTION Burnside Library
* THE PADDOCKS BENEATH a history of Burnside from the beginning
by E. Warburton . Pub. The Corporation of the City of Burnside
1981.
* RATE BOOKS Burnside Council
* SOUTH AUSTRALIAN DIRECTORIES

PHOTOGRAPHS

Film No : 22


Slide No :

Negative No : 3

RESEARCH

Angela Steinberner

Date: 1986



1986	BURNSIDE HERITAGE SURVEY	B Items
	ITEM IDENTIFICATION SHEET	HAZELWOOD PARK

ITEM NAME	TYPE OF ITEM
Former or other names:	Description: House (H. Tyler)
LOCATION	Subject: 2.2
Address: 54 Knightsbridge Road, HAZELWOOD PARK.	Period: 1881-1920
Allotment: 14	Date: 1884-1885
Section: 298	Architect:
Hundred: Adelaide	Builder:
L.G.A.: Burnside	Condition: Poor ___ Good ___ Excellent <u>X</u>
S.H.P. Region: 2	Map: 19
	Title: 1447/88
	Owner now: Gribble M.D.
STATUS	
State Heritage List :	
National Estate :	
National Trust :	

HERITAGE SIGNIFICANCE RECOMMENDATION: Local

Description: This symetrical bluestone cottage is of similar construction to number 52. Harry Tyler and his wife reared their six children in this house. Harry worked in the crushing plant at the Stonyfell Quarries.

- REFERENCES: * THE BURNSIDE LOCAL HISTORY COLLECTION Burnside Library
- * THE PADDOCKS BENEATH a history of Burnside from the beginning by E. Warburton . Pub. The Corporation of the City of Burnside 1981.
- * RATE BOOKS Burnside Council
- * SOUTH AUSTRALIAN DIRECTORIES

PHOTOGRAPHS


Film No : 22

Slide No :

Negative No : 4

RESEARCH Angela Steinberner

Date: 1986



1986

BURNSIDE HERITAGE SURVEY

B Items

ITEM IDENTIFICATION SHEET

HAZELWOOD PARK

ITEM NAME

Former or other names:

TYPE OF ITEM

Description: House (J. Rodger)

Subject: 2.2

Period: 1881-1920

Date: 1881-1882

Architect:

Builder:

Condition: Poor ___ Good X Excellent ___

Map: 19

Title: 4152/268

Owner now: DUNGEY B.E.

LOCATION

Address: 56 Knightsbridge Rd.,
HAZELWOOD PARK.

Allotment: 14

Section: 298

Hundred: Adelaide

L.G.A.: Burnside

S.H.P. Region: 2

STATUS

State Heritage List :

National Estate :

National Trust :

HERITAGE SIGNIFICANCE RECOMMENDATION: Local

Description: Yet another symmetrical bluestone cottage like number 52 & 54.
James Rodger moved here in 1883 from his gardener's cottage at Undelcurra,
most of his nine children having already left home.

- REFERENCES: * THE BURNSIDE LOCAL HISTORY COLLECTION Burnside Library
* THE PADDOCKS BENEATH a history of Burnside from the beginning
by E. Warburton . Pub. The Corporation of the City of Burnside
1981.
* RATE BOOKS Burnside Council
* SOUTH AUSTRALIAN DIRECTORIES

PHOTOGRAPHS

Film No : 22

Slide No :

Negative No : 5

RESEARCH

Angela Steinberner

Date: 1986



1986

BURNSIDE HERITAGE SURVEY

B Items

ITEM IDENTIFICATION SHEET

HAZELWOOD PARK

ITEM NAME

Former or other names:

TYPE OF ITEM

Description: House (Jarvis)

Subject: 2.2

Period: 1881-1920

Date: 1884-1885

Architect:

Builder:

Condition: Poor ___ Good x Excellent ___

Map: 20

Title: 363/27

Owner now: KIRKMOE R.J. & A.A.

LOCATION

Address: 62 Knightsbridge Rd.,

HAZELWOOD PARK.

Allotment: 3

Section: 298

Hundred: Adelaide

L.G.A.: Burnside

S.H.P. Region: 2

STATUS

State Heritage List :

National Estate :

National Trust :

HERITAGE SIGNIFICANCE RECOMMENDATION: Local

Description: This symmetrical bluestone 4 roomed house was lived in by the Jarvis family, who moved from Marryatville in 1884. Harry Jarvis was a driver of the horse tram, the terminus of which was at the site of The Feathers Hotel car park.

One son, Arnold Jarvis, became a talented artist.

The house had been lived in by four generations of the same family.

- REFERENCES: * THE BURNSIDE LOCAL HISTORY COLLECTION Burnside Library
- * THE PADDOCKS BENEATH a history of Burnside from the beginning by E. Warburton . Pub. The Corporation of the City of Burnside 1981.
- * RATE BOOKS Burnside Council
- * SOUTH AUSTRALIAN DIRECTORIES

PHOTOGRAPHS

Film No : 22


Slide No :

Negative No : 6

RESEARCH

Angela Steinberner

Date: 1986



BURNSIDE HERITAGE SURVEY

B Items

ITEM IDENTIFICATION SHEET

HAZELWOOD PARK

1986

ITEM NAME

Former or other names:

TYPE OF ITEM

Description: House (J. Rodger)

Subject: 2.2

Period: 1881-1920

Date: 1884-1885

Architect:

Builder:

Condition: Poor ___ Good X Excellent ___

Map: 20

Title: 573/148

Owner now: FRIGO T.

LOCATION

Address: 64 Knightsbridge Road,
HAZELWOOD PARK.

Allotment: 3

Section: 298

Hundred: Adelaide

L.G.A.: Burnside

S.H.P. Region: 2

STATUS

State Heritage List :

National Estate :

National Trust :

HERITAGE SIGNIFICANCE RECOMMENDATION: Local

Description: Jack Rodger (the local blacksmith), his wife and family of 5 lived in this bluestone symmetrical house. They later moved to number 34.

- REFERENCES: * THE BURNSIDE LOCAL HISTORY COLLECTION Burnside Library
* THE PADDOCKS BENEATH a history of Burnside from the beginning by E. Warburton . Pub. The Corporation of the City of Burnside 1981.
* RATE BOOKS Burnside Council
* SOUTH AUSTRALIAN DIRECTORIES

PHOTOGRAPHS

Film No : 22


Slide No :

Negative No : 7

RESEARCH

Angela Steinberner

Date: 1986



1986	BURNSIDE HERITAGE SURVEY	B Items
	ITEM IDENTIFICATION SHEET	KENSINGTON GARDENS

ITEM NAME	<u>TYPE OF ITEM</u>	
Former or other names:	Description:	House
<u>LOCATION</u>	Subject:	2.2
Address: 4 Korra Ave., KENSINGTON GARDENS	Period:	1881-1920
Allotment: 318	Date:	1913-1914
Section: 270	Architect:	Milne F.K.
Hundred: Adelaide	Builder:	
L.G.A.: Burnside	Condition: Poor ___ Good <u>x</u> Excellent ___	
S.H.P. Region: 2	Map:	12
<u>STATUS</u>	Title:	3780/141
State Heritage List :	Owner now:	BETTS W.J. & J.G. (20 South Tce)
National Estate :	or	M. & P.J. MARZOLA (22 South Tce)
National Trust :		lot 317/318/319

HERITAGE SIGNIFICANCE RECOMMENDATION: Local

Description: Built in 1913-14 by Architect F.K. Milne who occupied it for many years.

- REFERENCES: * THE BURNSIDE LOCAL HISTORY COLLECTION Burnside Library
 * THE PADDOCKS BENEATH a history of Burnside from the beginning by E. Warburton . Pub. The Corporation of the City of Burnside 1981.
 * RATE BOOKS Burnside Council
 * SOUTH AUSTRALIAN DIRECTORIES

PHOTOGRAPHS

Film No : 20
 Slide No :
 Negative No : 18

RESEARCH Angela Steinberner
 Date: 1986



1986	BURNSIDE HERITAGE SURVEY	B Items
	ITEM IDENTIFICATION SHEET	GLENUNGA

ITEM NAME

Former or other names:

LOCATION

Address: 3 Lebanon Ave., GLENUNGA.

Allotment: 9

Section: 271

Hundred: Adelaide

L.G.A.: Burnside

S.H.P. Region: 2

TYPE OF ITEM

Description: House

Subject: 2.2

Period: 1921-1950

Date: 1930-1931

Architect:

Builder:

Condition: Poor ___ Good ___ Excellent x

Map: 29

Title: 4197/826

Owner now: WOOD C.A.

STATUS

State Heritage List :

National Estate :

National Trust :

HERITAGE SIGNIFICANCE RECOMMENDATION: Local

Description: This large brick and wood double storey building was erected in the early 1930's for Lillie Rubelle Burgess. Other occupiers have been R.C. Gosse and Dr. K.P. McKenna. The house has a high pitched terra-cotta roof and rooms built at angles to one another rather than the conventional straight and square format. It displays a traditional Kentish gable.

- REFERENCES: * THE BURNSIDE LOCAL HISTORY COLLECTION Burnside Library
 * THE PADDOCKS BENEATH a history of Burnside from the beginning by E. Warburton . Pub. The Corporation of the City of Burnside 1981.
 * RATE BOOKS Burnside Council
 * SOUTH AUSTRALIAN DIRECTORIES

PHOTOGRAPHS

Film No : 10

Slide No :

Negative No : 20

RESEARCH

Angela Steinberner

Date: 1986



1986	BURNSIDE HERITAGE SURVEY	B Items
	ITEM IDENTIFICATION SHEET	TOORAK GARDENS

ITEM NAME

TYPE OF ITEM

Former or other names:

Description: House

Subject: 2.2

Period: 1921-1950

Date: 1931-1932

Architect:

Builder:

Condition: Poor ___ Good X Excellent ___

Map: 16

Title: 3430/63

Owner now: O'LEARY C. & P.D.

LOCATION

Address: 1 Leighton Walk, TOORAK GARDENS

Allotment: 127

Section: 274

Hundred: Adelaide

L.G.A.: Burnside

S.H.P. Region: 2

STATUS

State Heritage List :

National Estate :

National Trust :

HERITAGE SIGNIFICANCE RECOMMENDATION: Local

Description: Large rendered house with red terra-cotta tiled roof, chimney pots and a series of rendered arches and columns with decoration to the verandah. Built for Dr. W.C.T. Upton in the early 1930's.

- REFERENCES: * THE BURNSIDE LOCAL HISTORY COLLECTION Burnside Library
 * THE PADDOCKS BENEATH a history of Burnside from the beginning by E. Warburton. Pub. The Corporation of the City of Burnside 1981.
 * RATE BOOKS Burnside Council
 * SOUTH AUSTRALIAN DIRECTORIES


PHOTOGRAPHS

Film No : 4
 Slide No :
 Negative No : 10

RESEARCH

Angela Steinberner

Date: 1986



1986	BURNSIDE HERITAGE SURVEY	B Items
	ITEM IDENTIFICATION SHEET	GLENSIDE

ITEM NAME

Former or other names:

LOCATION

Address: 20 E Estrange St., GLENSIDE.

Allotment: 237 (old lot pt 123)

Section: 273

Hundred: Adelaide

L.G.A.: Burnside

S.H.P. Region: 2

TYPE OF ITEM

Description: House

Subject: 2.2

Period: 1881-1920

Date: 1884-1885

Architect:

Builder:

Condition: Poor ___ Good ___ Excellent x

Map: 16

Title: 3601/184

Owner now: STARKEY D.G.

STATUS

State Heritage List :

National Estate :

National Trust :

HERITAGE SIGNIFICANCE RECOMMENDATION: Local

Description: In the mid 1880's this bluestone house of four rooms was erected for Ogden for £13 annual value. In the late 1880's there was an increase to £25 annual value which would explain and support the understanding that an early pisa dwelling is incorporated into the house we see today.

The window on the front gabled wall is surrounded by subtle brickwork, but the chimney to that front room is strikingly tall with a series of ribs on the trunk of the chimney and crowned with a terra-cotta pot. The other chimney visible from the front is quite different and again supports the existence of a much earlier dwelling.

- REFERENCES: * THE BURNSIDE LOCAL HISTORY COLLECTION Burnside Library
- * THE PADDOCKS BENEATH a history of Burnside from the beginning by E. Warburton. Pub. The Corporation of the City of Burnside 1981.
- * RATE BOOKS Burnside Council
- * SOUTH AUSTRALIAN DIRECTORIES

PHOTOGRAPHS

Film No : 10

Slide No :

Negative No : 3

RESEARCH

Angela Steinberner

Date: 1986



1986	BURNSIDE HERITAGE SURVEY	B Items
	ITEM IDENTIFICATION SHEET	GLENSIDE

ITEM NAME

Former or other names:

TYPE OF ITEM

Description: House

Subject: 2.2

Period: 1881-1920

Date: 1913-1914

Architect:

Builder:

Condition: Poor ___ Good X Excellent ___

Map: 24

Title: 924/171

Owner now: MUMFORD L.D. & S.P.

LOCATION

Address: 37 LeStrange St., GLENSIDE

Allotment: 31 (old lot 59)

Section: 273

Hundred: Adelaide

L.G.A.: Burnside

S.H.P. Region: 2

STATUS

State Heritage List :

National Estate :

National Trust :

HERITAGE SIGNIFICANCE RECOMMENDATION: Local

Description: During the financial year 1913-14 this stone symmetrical house was built for Frank Bollard. Carpenters G & F. Bollard occupied the house from the beginning. In 1972 Mrs. M. & H. Bollard were still occupying it. It seems the window treatments have been changed.

- REFERENCES: *
- * THE BURNSIDE LOCAL HISTORY COLLECTION Burnside Library
 - * THE PADDOCKS BENEATH a history of Burnside from the beginning by E. Warburton . Pub. The Corporation of the City of Burnside 1981.
 - * RATE BOOKS Burnside Council
 - * SOUTH AUSTRALIAN DIRECTORIES

PHOTOGRAPHS


Film No : 10

Slide No :

Negative No : 4

RESEARCH Angela Steinberner

Date: 1986



1986

BURNSIDE HERITAGE SURVEY
ITEM IDENTIFICATION SHEET

B Items

GLENSIDE

ITEM NAME

Former or other names:

TYPE OF ITEM

Description: House

Subject: 2.2

Period: 1881-1920

Date: 1913-1914

Architect:

Builder:

Condition: Poor ___ Good X Excellent ___

Map: 24

Title: 3564/186

Owner now: S.A. HOUSING TRUST

LOCATION

Address: 39 L'estrange St., GLENSIDE

Allotment: 32

Section: 273

Hundred: Adelaide

L.G.A.: Burnside

S.H.P. Region: 2

STATUS

State Heritage List :

National Estate :

National Trust :

HERITAGE SIGNIFICANCE RECOMMENDATION: Local

Description: The banker Walter Howe had this symmetrical house built in 1913-14. He was still occupying it in 1972, but today it belongs to the S.A. Housing Trust. There are aspects of the louvre roof style appearing here with a gablet built onto the ridge cap and fitted with louvres.

- REFERENCES: * THE BURNSIDE LOCAL HISTORY COLLECTION Burnside Library
* THE PADDOCKS BENEATH a history of Burnside from the beginning by E. Warburton . Pub. The Corporation of the City of Burnside 1981.
* RATE BOOKS Burnside Council
* SOUTH AUSTRALIAN DIRECTORIES

PHOTOGRAPHS

Film No : 10


Slide No :

Negative No : 4

RESEARCH

Angela Steinberner

Date: 1986



BURNSIDE HERITAGE SURVEY

B Items

ITEM IDENTIFICATION SHEET

GLENSIDE

1986

ITEM NAME

Former or other names: Symons & Symons
(Glaziers)

TYPE OF ITEM

Description: Glaziers

Subject: 4.5; 4.6

Period: 1921-1950 & 1951-present

Date: 1922-1923

Architect:

Builder:

Condition: Poor ___ Good X Excellent ___

Map: 24

Title: 1101/118

Owner now: SYMONS HOLDINGS PTY. LTD.

LOCATION

Address: 53-55 L'Estrange St.,
GLENSIDE

Allotment: 39; 40 & 41 (63 on map)

Section:

Hundred: Adelaide

L.G.A.: Burnside

S.H.P. Region: 2

STATUS

State Heritage List :

National Estate :

National Trust :

HERITAGE SIGNIFICANCE RECOMMENDATION: Local

Description:

The S.A. Directory for 1920 list W.H. Symons (glass co.) at no. 55 L'estrage Street. However, it is not until 1922-23 where it is clear in the rate books that Symons & Symons are operating with an annual value of £12. W. Symons had been trained in the craft of glass making in Melb. & Sydney. He started his business here in a shed 12'x14' but over the years more sheds were added when the business grew. In 1948 there were major additions to the factory and in 1953 the dwelling "Bow Villa" was converted to offices.

- REFERENCES: * THE BURNSIDE LOCAL HISTORY COLLECTION Burnside Library
* THE PADDOCKS BENEATH a history of Burnside from the beginning by E. Warburton . Pub. The Corporation of the City of Burnside 1981.
* RATE BOOKS Burnside Council
* SOUTH AUSTRALIAN DIRECTORIES


PHOTOGRAPHS

Film No : 10
Slide No :
Negative No : 6 & 7

RESEARCH

Angela Steinberner

Date: 1986



1986	BURNSIDE HERITAGE SURVEY	B Items
	ITEM IDENTIFICATION SHEET	BURNSIDE

<u>ITEM NAME</u>	<u>TYPE OF ITEM</u>
Former or other names: "Undelcarra" Lodge	Description: House
<u>LOCATION</u>	Subject: 2.2
Address: 56 Lockwood Road, BURNSIDE.	Period: 1881-1920
Allotment: 25	Date: 1881
Section: 320	Architect:
Hundred: Adelaide	Builder:
L.G.A.: Burnside	Condition: Poor ___ Good ___ Excellent <u>X</u>
S.H.P. Region: 2	Map: 20
	Title: 3559/184 & 189
	Owner now: MAYO O.M.G.
<u>STATUS</u>	
State Heritage List :	
National Estate :	
National Trust : X	

HERITAGE SIGNIFICANCE RECOMMENDATION: Local


Description: In 1876 the Debney property "Undelcarra" was sold to Simpson Newland C.M.G. who doubled the size of the house and built the Lodge at the western entrance. It is believed William McMinn was the architect and Daniel Garlick supervised the building of Undelcarra, so one might assume he did the same for the lodge. Built of stone, today it sits nestled into very attractive surroundings.

REFERENCES: * THE BURNSIDE LOCAL HISTORY COLLECTION Burnside Library
 * THE PADDOCKS BENEATH a history of Burnside from the beginning by E. Warburton. Pub. The Corporation of the City of Burnside 1981.
 * RATE BOOKS Burnside Council
 * SOUTH AUSTRALIAN DIRECTORIES

PHOTOGRAPHS

Film No : 24
 Slide No :
 Negative No : 8

RESEARCH Angela Steinberner
 Date: 1986



1986	BURNSIDE HERITAGE SURVEY	B Items
	ITEM IDENTIFICATION SHEET	BURNSIDE

ITEM NAME Hübbe Court Reserve
Former or other names:

TYPE OF ITEM

Description: Reserve, incl. trees &
Subject: 1.5 former stone tank.

LOCATION

Period: 1881-20

Address: g. Lockwood Rd. BURNSIDE

Date: c1885

Architect:

Allotment:

Builder: Newland Simpson

Section: 320

Condition: Poor ___ Good ___ Excellent ___

Hundred: Adelaide

Map: 20

L.G.A.: Burnside

Title:

S.H.P. Region: 2

Owner now: BURNSIDE COUNCIL

STATUS State Heritage List :
National Estate :
National Trust :

HERITAGE SIGNIFICANCE RECOMMENDATION: Local

Description: Simpson Newland built the tank after purchasing the property called Undelcurra in 1876. Underground pipes ran water to the garden and orangery. Trees of age belong to the Simpson Newland era.

Hübbe Court: Named after Mrs. Janet Simpson, wife of Alan Simpson, one time owner of "Undelcurra". She was Janet Doris Hübbe, daughter of Mrs. E. Hübbe who had the school in Statenborough Street, Leabrook. (Her father and grandfather were people of note as well.)

REFERENCES: * THE BURNSIDE LOCAL HISTORY COLLECTION Burnside Library
* THE PADDOCKS BENEATH a history of Burnside from the beginning by E. Warburton . Pub. The Corporation of the City of Burnside 1981.
* RATE BOOKS Burnside Council
* SOUTH AUSTRALIAN DIRECTORIES

PHOTOGRAPHS

Film No : 24
Slide No :
Negative No : 10

RESEARCH Angela Steinberner
Date: 1986



1986	BURNSIDE HERITAGE SURVEY	B Items
	ITEM IDENTIFICATION SHEET	BURNSIDE

ITEM NAME

Former or other names:

TYPE OF ITEM

Description: House

LOCATION

Address: 61 Lockwood Rd.,
BURNSIDE.

Allotment: 29

Section: 320

Hundred: Adelaide

L.G.A.: Burnside

S.H.P. Region: 2

Subject: 2.2

Period: 1881-1920

Date: 1914-1915

Architect:

Builder:

Condition: Poor ___ Good x Excellent ___

Map: 20

Title: 16/3750

Owner now: MILLER J.A. & H.C.

STATUS

State Heritage List :

National Estate :

National Trust :

HERITAGE SIGNIFICANCE RECOMMENDATION: Local

Description: Although built well into the 20th century, the house has an 1880's appearance, symmetrical, bull-nose verandah, passage down the centre, glass on either side of front door, and so on. The trim on the verandah posts is simple and appears to be wood. There is an added peak to the gable with louvres unlike the 1880 bluestone houses. The building material is uncertain as it is painted; could be stone or moulded stone.

- REFERENCES: * THE BURNSIDE LOCAL HISTORY COLLECTION Burnside Library
 * THE PADDOCKS BENEATH a history of Burnside from the beginning by E. Warburton . Pub. The Corporation of the City of Burnside 1981.
 * RATE BOOKS Burnside Council
 * SOUTH AUSTRALIAN DIRECTORIES

PHOTOGRAPHS

Film No : 24

Slide No :

Negative No : 9

RESEARCH

Angela Steinberner

Date: 1986



1986

BURNSIDE HERITAGE SURVEY

B Items

ITEM IDENTIFICATION SHEET

BURNSIDE

ITEM NAME BURNSIDE CHRISTIAN CHURCH TYPE OF ITEM

Former or other names:

Description: Church Complex

LOCATION

Subject: 2.5

Period: 1861-1880

Address: h. Lockwood Rd. BURNSIDE

Date: 1864

Allotment:

Architect:

Section: 320

Builder:

Hundred: Adelaide

Condition: Poor X Good ___ Excellent ___

L.G.A.: Burnside

Map: 20

S.H.P. Region: 2

Title:

Owner now:

STATUS

State Heritage List :

National Estate :

National Trust :

HERITAGE SIGNIFICANCE RECOMMENDATION: Local

Description: BURNSIDE CHRISTIAN CHURCH.

Joseph Lockwood donated a portion of Lot 40 for the construction of a chapel for the Christian Church members, who had been meeting in his store. The church was built of local stone and was opened in 1864 free of all debt (in accordance with the principles of the church). It was soon too small and 2 rooms were added at the western end. A new church was built in 1939. This was constructed of brick and of simple design.

- REFERENCES: * THE BURNSIDE LOCAL HISTORY COLLECTION Burnside Library
* THE PADDOCKS BENEATH a history of Burnside from the beginning by E. Warburton . Pub. The Corporation of the City of Burnside 1981.
* RATE BOOKS Burnside Council
* SOUTH AUSTRALIAN DIRECTORIES

PHOTOGRAPHS


Film No : 24

Slide No :

Negative No : 11

RESEARCH Angela Steinberner

Date: 1986



1986	BURNSIDE HERITAGE SURVEY	B Items
	ITEM IDENTIFICATION SHEET	BURNSIDE

ITEM NAME	"LOCKWOOD HOUSE"	TYPE OF ITEM	
Former or other names:		Description:	House
LOCATION		Subject:	2.2
Address:	90 Lockwood Rd., BURNSIDE	Period:	1881-1920
		Date:	1883-1884
		Architect:	
Allotment:	40	Builder:	
Section:	320	Condition:	Poor ___ Good ___ Excellent <u>x</u>
Hundred:	Adelaide	Map:	20
L.G.A.:	Burnside	Title:	1682/73
S.H.P. Region:	2	Owner now:	MANN P.R. & W.A.
STATUS	State Heritage List :		
	National Estate :		
	National Trust :		

HERITAGE SIGNIFICANCE RECOMMENDATION: Local

Description: Bluestone house originally of 7 rooms with classical wide verandah, was built for Alfred Ewers. Creek setting with swimming pool and orchards. The return verandahs are graced with lacework and trailing Westeria. The lounge has a double-sided open fire-place to the dining room with a white marble mantelpiece and huge antique mirror. The dining room has view through french doors to a paved area and spreading Mulberry tree. Also has a bluestone cellar, large rumpus room, renovated kitchen and vine covered pergola.

REFERENCES: * THE BURNSIDE LOCAL HISTORY COLLECTION Burnside Library

 * THE PADDOCKS BENEATH a history of Burnside from the beginning by E. Warburton . Pub. The Corporation of the City of Burnside 1981.

 * RATE BOOKS Burnside Council

 * SOUTH AUSTRALIAN DIRECTORIES

PHOTOGRAPHS


Film No : 24

Slide No :

Negative No : 12

RESEARCH Angela Steinberner

Date: 1986



BURNSIDE HERITAGE SURVEY

B Items

ITEM IDENTIFICATION SHEET

BURNSIDE

1986

ITEM NAME "Lockwood Cottage"
Former or other names:

TYPE OF ITEM

Description: House
Subject: 2.2
Period: 1881-1920
Date: 1883-1884
Architect:
Builder:
Condition: Poor ___ Good X Excellent ___
Map: 20
Title: 1156/117
Owner now: FILER L.A. & C.B.

LOCATION

Address: 92 Lockwood Road,
BURNSIDE

Allotment: 40
Section: 320
Hundred: Adelaide
L.G.A.: Burnside
S.H.P. Region: 2

STATUS State Heritage List :
National Estate :
National Trust :

HERITAGE SIGNIFICANCE RECOMMENDATION: Local


Description: Single fronted 4 roomed brick and stone cottage
built for Alfred Ewers in 1883-1884.
In 1920 it was sold on a title separate from that of Lockwood House.

REFERENCES: * THE BURNSIDE LOCAL HISTORY COLLECTION Burnside Library
* THE PADDOCKS BENEATH a history of Burnside from the beginning
by E. Warburton . Pub. The Corporation of the City of Burnside
1981.
* RATE BOOKS Burnside Council
* SOUTH AUSTRALIAN DIRECTORIES

PHOTOGRAPHS

Film No : 24
Slide No :
Negative No : 13

RESEARCH Angela Steinberner
Date: 1986



1986	BURNSIDE HERITAGE SURVEY	B Items
	ITEM IDENTIFICATION SHEET	BURNSIDE

ITEM NAME

Former or other names:

TYPE OF ITEM

Description: House

LOCATION

Subject: 2.1; 2.7

Period: 1951 - present

Address: 11 McAllan Ave., BURNSIDE

Date: 1953

Architect:

Allotment: 1

Builder:

Section: 269

Condition: Poor ___ Good X Excellent ___

Hundred: Adelaide

Map: 27

L.G.A.: Burnside

Title: 2242/159

S.H.P. Region: 2

Owner now: P. Cleland

CINQUE PTY. LTD.

STATUS

State Heritage List :

National Estate :

National Trust :

HERITAGE SIGNIFICANCE RECOMMENDATION: Local

Description: Set in bush garden, landscaped in the Japanese manner with Waterfall Gully Creek running through the property we find timber built offices. In another secluded area a small Japanese tea house has been constructed of the Philippines maranti timbers. This structure can be opened up in fine weather. The main building of more than one level, lies across the creek depicting various styles particularly that of the architect Frank Lloyd Wright - stone walls, oregon beams and expanses of beams.

- REFERENCES: * THE BURNSIDE LOCAL HISTORY COLLECTION Burnside Library
 * THE PADDOCKS BENEATH a history of Burnside from the beginning by E. Warburton . Pub. The Corporation of the City of Burnside 1981.
 * RATE BOOKS Burnside Council
 * SOUTH AUSTRALIAN DIRECTORIES
 VOGUE LIVING Oct - Nov 1979

PHOTOGRAPHS

Film No : 25


Slide No :

Negative No : 17

RESEARCH

Angela Steinberner

Date: 1986



BURNSIDE HERITAGE SURVEY

B Items

1986

ITEM IDENTIFICATION SHEET

KENSINGTON GARDENS

ITEM NAME

Former or other names:

TYPE OF ITEM

Description: House & Shop

Subject: 4.6

Period: 1881-1920

Date: 1920-1921

Architect:

Builder:

Condition: Poor ___ Good X Excellent ___

Map: 3

Title: 1156/135

Owner now: WILSON E.E. & M.M.

LOCATION

Address: 416 Magill Rd., KENSINGTON
GARDENS

Allotment: 3

Section: 272

Hundred: Adelaide

L.G.A.: Burnside

S.H.P. Region: 2

STATUS

State Heritage List :

National Estate :

National Trust :

HERITAGE SIGNIFICANCE RECOMMENDATION: Local

Description: This 1920's shop with traditional facade is in good condition. The attached house shares a tiled roof line and is in good condition as well. Jackman & Treloar were the original owners with H.S. & J.C. Lower (grocer) as occupiers, together with R.S. Lower (chemist) for many years, passing the business to J.M. White.

- REFERENCES: * THE BURNSIDE LOCAL HISTORY COLLECTION Burnside Library
* THE PADDOCKS BENEATH a history of Burnside from the beginning by E. Warburton . Pub. The Corporation of the City of Burnside 1981.
* RATE BOOKS Burnside Council
* SOUTH AUSTRALIAN DIRECTORIES

PHOTOGRAPHS

Film No : 18

Slide No :

Negative No : 20A

RESEARCH

Angela Steinberner

Date: 1986



BURNSIDE HERITAGE SURVEY

B Items

1986

ITEM IDENTIFICATION SHEET

KENSINGTON GARDENS

ITEM NAME

Former or other names: "BRENTNALL"

TYPE OF ITEM

Description: House
Subject: 2.1
Period: 1881-1920
Date: 1910
Architect:
Builder: Israel Krantz
Condition: Poor ___ Good X Excellent ___
Map: 4
Title: 4184/56
Owner now: WEYERS W.J. & T.H.

LOCATION

Address: 444 Magill Rd., KENSINGTON
GARDENS

Allotment: 2
Section: 272
Hundred: Adelaide
L.G.A.: Burnside
S.H.P. Region: 2

STATUS

State Heritage List :
National Estate :
National Trust :

HERITAGE SIGNIFICANCE RECOMMENDATION: Local

Description: This freestone house with circular turrett and wooden verandah freeze was built in 1910 by Israel Krantz for Sophia Krantz. In 1915 it was transferred to J.B. Gard (motor mechanic) who named it "Brentnall". Three generations of Gards lived in "Brentnall". One of their main interests was music and when Harold Gard (tenor) married Vera Thrush, soprano, they formed a pair and became celebrated duettists and opera singers. Mrs. Vera Gard taught music to Leonora Kranz next door who later conducted the Burnside Ladies Choir.

- REFERENCES: * THE BURNSIDE LOCAL HISTORY COLLECTION Burnside Library
* THE PADDOCKS BENEATH a history of Burnside from the beginning by E. Warburton . Pub. The Corporation of the City of Burnside 1981.
* RATE BOOKS Burnside Council
* SOUTH AUSTRALIAN DIRECTORIES

PHOTOGRAPHS

Film No : 19
Slide No :
Negative No : 9

RESEARCH

Angela Steinberner

Date: 1986



1986

BURNSIDE HERITAGE SURVEY

B Items

ITEM IDENTIFICATION SHEET

KENSINGTON GARDENS

ITEM NAME

Former or other names:

TYPE OF ITEM

Description: House

Subject: 2.2

Period: 1921-1950

Date: 1931-1932

Architect:

Builder:

Condition: Poor ___ Good ___ Excellent X

Map: 4

Title: 1570/194

Owner now: JENNER J.R. & M.J.

LOCATION

Address: 470 Magill Rd. KENSINGTON
GARDENS

Allotment: 2

Section: 272

Hundred: Adelaide

L.G.A.: Burnside

S.H.P. Region: 2

STATUS

State Heritage List :

National Estate :

National Trust :

HERITAGE SIGNIFICANCE RECOMMENDATION: Local

Description: This is a freestone house in the tudor fashion, with attractive gable work and matching wall. Mrs. E.L. Heinrich was the first owner and was still in the Heinrich name in 1972.

- REFERENCES: * THE BURNSIDE LOCAL HISTORY COLLECTION Burnside Library
* THE PADDOCKS BENEATH a history of Burnside from the beginning by E. Warburton . Pub. The Corporation of the City of Burnside 1981.
* RATE BOOKS Burnside Council
* SOUTH AUSTRALIAN DIRECTORIES

PHOTOGRAPHS

Film No : 19


Slide No :

Negative No : 10

RESEARCH

Angela Steinberner

Date: 1986



BURNSIDE HERITAGE SURVEY

B Items

1986

ITEM IDENTIFICATION SHEET

KENSINGTON GARDENS

ITEM NAME

Former or other names:

TYPE OF ITEM

Description: House

Subject: 2.2

Period: 1921-1950

Date: 1929-1930

Architect:

Builder:

Condition: Poor ___ Good ___ Excellent X

Map: 4

Title: 1574/27

Owner now: BOWMAN M.J.

LOCATION

Address: 472 Magill Rd., KENSINGTON
GARDENS

Allotment: 3

Section: 272

Hundred: Adelaide

L.G.A.: Burnside

S.H.P. Region: 2

STATUS

State Heritage List :

National Estate :

National Trust :

HERITAGE SIGNIFICANCE RECOMMENDATION: Local

Description: Another freestone house in Tudor style with attractive gable pattern. Built for Carl W.A. Kuchel in the late 1920's.

- REFERENCES: * THE BURNSIDE LOCAL HISTORY COLLECTION Burnside Library
* THE PADDOCKS BENEATH a history of Burnside from the beginning by E. Warburton . Pub. The Corporation of the City of Burnside 1981.
* RATE BOOKS Burnside Council
* SOUTH AUSTRALIAN DIRECTORIES

PHOTOGRAPHS

Film No : 19


Slide No :

Negative No : 11

RESEARCH

Angela Steinberner

Date: 1986



1986

BURNSIDE HERITAGE SURVEY

ITEM IDENTIFICATION SHEET

B Items

MAGILL

ITEM NAME former Magill Baptist Church
Former or other names:

TYPE OF ITEM

Description: Church
Subject: 2.5
Period: 1861-1880
Date: built 1866. room beneath 1868
Architect:
Builder:
Condition: Poor ___ Good ___ Excellent X
Map: 4
Title: 3959/96 3959/97
Owner now: BIBLE PRES. CHURCH OF AUST.

LOCATION

Address: 496 Magill Rd. MAGILL

Allotment: 2
Section: 285
Hundred: Adelaide
L.G.A.: Burnside
S.H.P. Region: 2

STATUS State Heritage List :
National Estate :
National Trust :

HERITAGE SIGNIFICANCE RECOMMENDATION: Local

Description: The Magill Baptist's first met in 1858. (Mr. & Mrs. Thomas Barnes and Mr. & Mrs. Charles Horton). Mr. Barnes gave the block of land on Magill Road for a chapel and part of the present building of bluestone opened for worship in April 30 1866. The schoolrooms under the Church were opened in May 1868.


In August 1982 Adelaide's Bible Presbyterian Church bought Magill Baptist Church for \$60,000.

- REFERENCES: * THE BURNSIDE LOCAL HISTORY COLLECTION Burnside Library
* THE PADDOCKS BENEATH a history of Burnside from the beginning by E. Warburton . Pub. The Corporation of the City of Burnside 1981.
* RATE BOOKS Burnside Council
* SOUTH AUSTRALIAN DIRECTORIES

PHOTOGRAPHS

Film No : 19
Slide No :
Negative No : 12

RESEARCH Angela Steinberner
Date: 1986



1986	BURNSIDE HERITAGE SURVEY	B Items
	ITEM IDENTIFICATION SHEET	MAGILL

ITEM NAME

Former or other names:

TYPE OF ITEM

Description: Attached Shop & Residence

Subject: 4.6

Period: 1881-1920

Date: 1912-1913

Architect:

Builder:

Condition: Poor ___ Good ___ Excellent ___ x

Map: 5

Title: 2596/157

Owner now: EVANS A.G. & P.J. (No. 552 550)

LOCATION

Address: 550 Magill Rd. MAGILL

Allotment: 23 & 24

Section: 285

Hundred: Adelaide

L.G.A.: Burnside

S.H.P. Region: 2

STATUS

State Heritage List :

National Estate :

National Trust :

HERITAGE SIGNIFICANCE RECOMMENDATION: Local

Description: Double storey attached shop and residence with front balcony and facade built in 1912-13 by A.G. Martin (storekeeper). Some store occupiers have been J. Colwill (fruitier & confectioner), Mrs. E.M. Cope (mixed business) J. Williams and Critchley's Library, Dorcimo & Roxannes Beauty Salon, and G.D. Beard.

- REFERENCES: * THE BURNSIDE LOCAL HISTORY COLLECTION Burnside Library
 * THE PADDOCKS BENEATH a history of Burnside from the beginning by E. Warburton . Pub. The Corporation of the City of Burnside 1981.
 * RATE BOOKS Burnside Council
 * SOUTH AUSTRALIAN DIRECTORIES

PHOTOGRAPHS

Film No : 19

Slide No :

Negative No : 15

RESEARCH

Angela Steinberner

Date: 1986



1986

BURNSIDE HERITAGE SURVEY
ITEM IDENTIFICATION SHEET

B Items

MAGILL

ITEM NAME

Former or other names: Magill Soldiers
Memorial

TYPE OF ITEM

Description: Soldiers Memorial
Subject: 3.4
Period: 1881-1920 & 1921-1950
Date:
Architect:
Builder:
Condition: Poor ___ Good X Excellent ___
Map: 6
Title:
Owner now:

LOCATION

Address: a. Magill Road, MAGILL

Allotment: Pt 343

Section: 343

Hundred: Adelaide

L.G.A.: Burnside

S.H.P. Region: 2

STATUS

State Heritage List :

National Estate :

National Trust :

HERITAGE SIGNIFICANCE RECOMMENDATION: Local

Description: "Erected by the residents Magill for Soldiers who have made the supreme sacrifice during the Great War 1914-1919" Unveiled by Brigadier-General R.L. Leane 14th November 1920.

- REFERENCES: * THE BURNSIDE LOCAL HISTORY COLLECTION Burnside Library
* THE PADDOCKS BENEATH a history of Burnside from the beginning by E. Warburton . Pub. The Corporation of the City of Burnside 1981.
* RATE BOOKS Burnside Council
* SOUTH AUSTRALIAN DIRECTORIES

PHOTOGRAPHS

Film No : 20

Slide No :

Negative No : 4

RESEARCH

Angela Steinberner

Date: 1986



BURNSIDE HERITAGE SURVEY

B Items

1986

ITEM IDENTIFICATION SHEET

MAGILL

ITEM NAME

Former or other names: Magill Grain Store

TYPE OF ITEM

Description: Grain Store

LOCATION

Address: 574 Magill Rd., MAGILL

Subject: 4.6

Period: 1881-1920

Date: 1920-1921

Allotment: 1, 2 & 3

Section: 343

Hundred: Adelaide

L.G.A.: Burnside

S.H.P. Region: 2

Architect:

Builder:

Condition: Poor ___ Good X Excellent ___

Map: 6

Title: 2672/22

Owner now: WALLIS M.R.

STATUS

State Heritage List :

National Estate :

National Trust :

HERITAGE SIGNIFICANCE RECOMMENDATION: Local

Description: Brick and iron grain store built in the early 1920's for James Kermode. The building doesn't appear to have changed from the earlier photographs of the store. Kermodes were the grain and chaff merchants in Magill for many years. In the 1930's H.D. Muirhead is running the business and in the 40's D. Smith and Son had the grain business. By the 60's it was called the "Magill Grain Store" with no family name prominent.

- REFERENCES: * THE BURNSIDE LOCAL HISTORY COLLECTION Burnside Library
* THE PADDOCKS BENEATH a history of Burnside from the beginning by E. Warburton . Pub. The Corporation of the City of Burnside 1981.
* RATE BOOKS Burnside Council
* SOUTH AUSTRALIAN DIRECTORIES

PHOTOGRAPHS

Film No : 20

Slide No :

Negative No : 5

RESEARCH

Angela Steinberner

Date: 1986



1986

BURNSIDE HERITAGE SURVEY
ITEM IDENTIFICATION SHEET

B Items

EASTWOOD

ITEM NAME

Former or other names:

TYPE OF ITEM

Description: House
Subject: 2.2
Period: 1881-1920
Date: c1879 or c1886-87
Architect:
Builder:
Condition: Poor ___ Good X Excellent ___
Map: 23
Title: 1078/103
Owner now: BAIR S.J.

LOCATION

(was 3 Agnes St.)
Address: 3 Main St., EASTWOOD.

Allotment: 78 (old lot pt 23)
Section: 254
Hundred: Adelaide
L.G.A.: Burnside
S.H.P. Region: 2

STATUS

State Heritage List :
National Estate :
National Trust :

HERITAGE SIGNIFICANCE RECOMMENDATION: Local

Description: Symetrical stone cottage built in the mid 1880's. It was occupied and owned for many years in the early part of the 20th century by the bootmaker H.L.E. Kaiser.

- REFERENCES: * THE BURNSIDE LOCAL HISTORY COLLECTION Burnside Library
* THE PADDOCKS BENEATH a history of Burnside from the beginning by E. Warburton . Pub. The Corporation of the City of Burnside 1981.
* RATE BOOKS Burnside Council
* SOUTH AUSTRALIAN DIRECTORIES


PHOTOGRAPHS

Film No : 8
Slide No :
Negative No : 14

RESEARCH

Date: 1986

Angela Steinberner



1986

BURNSIDE HERITAGE SURVEY

B Items

ITEM IDENTIFICATION SHEET

EASTWOOD

ITEM NAME

Former or other names:

TYPE OF ITEM

Description: House

Subject: 2.2

Period: 1881-1920

Date: c1877

Architect:

Builder:

Condition: Poor X Good Excellent

Map: 23

Title: 3582/93

Owner now: HAZELWOOD R.T.J. & M.E.

LOCATION

(was 5 Agnes St.)

Address: 5 Main St., EASTWOOD.

Allotment: 79

Section: 254

Hundred: Adelaide

L.G.A.: Burnside

S.H.P. Region: 2

STATUS

State Heritage List :

National Estate :

National Trust :

HERITAGE SIGNIFICANCE RECOMMENDATION: Local

Description: Single fronted stone cottage of three rooms built in the late 1870's for John Clark. It then passed to Miss E. Landridge in 1882 for some years.

- REFERENCES: * THE BURNSIDE LOCAL HISTORY COLLECTION Burnside Library
 * THE PADDOCKS BENEATH a history of Burnside from the beginning by E. Warburton . Pub. The Corporation of the City of Burnside 1981.
 * RATE BOOKS Burnside Council
 * SOUTH AUSTRALIAN DIRECTORIES

PHOTOGRAPHS

Film No : 8

Slide No :

Negative No : 15

RESEARCH

Angela Steinberner

Date: 1986



1986	BURNSIDE HERITAGE SURVEY	B Items
	ITEM IDENTIFICATION SHEET	EASTWOOD

ITEM NAME	TYPE OF ITEM
Former or other names:	Description: Attached house
LOCATION (was 7 Agnes St.)	Subject: 2.2
Address: 7 Main St., EASTWOOD	Period: 1881-1920
	Date: 1882-1883
Allotment: 80 (old lot pt 25)	Architect:
Section: 254	Builder:
Hundred: Adelaide	Condition: Poor <input checked="" type="checkbox"/> Good <input type="checkbox"/> Excellent <input type="checkbox"/>
L.G.A.: Burnside	Map: 23
S.H.P. Region: 2	Title: 2656/49
	Owner now: HAZELWOOD R.T. & M.E.
STATUS	
State Heritage List :	
National Estate :	
National Trust :	

HERITAGE SIGNIFICANCE RECOMMENDATION: Local

Description: Attached stone house built in the early 1880's as rental accommodation for Stewart and Bool. It then went to W. and later Henry Finke.

- REFERENCES:
- * THE BURNSIDE LOCAL HISTORY COLLECTION Burnside Library
 - * THE PADDOCKS BENEATH a history of Burnside from the beginning by E. Warburton . Pub. The Corporation of the City of Burnside 1981.
 - * RATE BOOKS Burnside Council
 - * SOUTH AUSTRALIAN DIRECTORIES

PHOTOGRAPHS

Film No : 8

Slide No :

Negative No : 16

RESEARCH Angela Steinberner

Date: 1986



1986

BURNSIDE HERITAGE SURVEY
ITEM IDENTIFICATION SHEET

B Items

EASTWOOD

ITEM NAME

Former or other names:

TYPE OF ITEM

Description: Attached House

Subject: 2.2

Period: 1881-1920

Date: 1882-1883

Architect:

Builder:

Condition: Poor X Good Excellent

Map: 23

Title: 2656/50

Owner now: HAZELWOOD R.T. & M.E.

LOCATION

Address: (was Agnes St.)
9 Main St., EASTWOOD

Allotment: 80 (old lot pt 25)

Section: 254

Hundred: Adelaide

L.G.A.: Burnside

S.H.P. Region: 2

STATUS

State Heritage List :

National Estate :

National Trust :

HERITAGE SIGNIFICANCE RECOMMENDATION: Local

Description: Attached stone cottage of three rooms built as rental accommodation in the early 1880's for Stewart and Bool. It soon went to W. and later Henry Finke.

- REFERENCES: * THE BURNSIDE LOCAL HISTORY COLLECTION Burnside Library
* THE PADDOCKS BENEATH a history of Burnside from the beginning by E. Warburton . Pub. The Corporation of the City of Burnside 1981.
* RATE BOOKS Burnside Council
* SOUTH AUSTRALIAN DIRECTORIES

PHOTOGRAPHS

Film No : 27

Slide No :

Negative No : 15

RESEARCH

Angela Steinberner

Date: 1986



1986

BURNSIDE HERITAGE SURVEY
ITEM IDENTIFICATION SHEET

B Items

EASTWOOD

ITEM NAME

Former or other names:

TYPE OF ITEM

Description: House
Subject: 2.2
Period: 1881-1920
Date: 1881-1883
Architect:
Builder:
Condition: Poor ___ Good X Excellent ___
Map: 23
Title: 1145/38
Owner now: COOK G.

LOCATION

(was Agnes St.)
Address: 11 Main St., EASTWOOD
Allotment: 81 (old lot pt 25)
Section: 254
Hundred: Adelaide
L.G.A.: Burnside
S.H.P. Region: 2

STATUS

State Heritage List :
National Estate :
National Trust :

HERITAGE SIGNIFICANCE RECOMMENDATION: Local


Description: Single fronted stone cottage of three rooms built in the early 1880's as rental accommodation by Stewart and Bool. W. then Henry Finke bought this in the mid 1880's.

- REFERENCES: * THE BURNSIDE LOCAL HISTORY COLLECTION Burnside Library
* THE PADDOCKS BENEATH a history of Burnside from the beginning by E. Warburton . Pub. The Corporation of the City of Burnside 1981.
* RATE BOOKS Burnside Council
* SOUTH AUSTRALIAN DIRECTORIES

PHOTOGRAPHS

Film No : 8
Slide No :
Negative No : 17

RESEARCH Angela Steinberner
Date: 1986



1986	BURNSIDE HERITAGE SURVEY	B Items
	ITEM IDENTIFICATION SHEET	EASTWOOD

ITEM NAME	TYPE OF ITEM
Former or other names:	Description: House
LOCATION	Subject: 2.2
(was Agnes St.)	Period: 1881-1920
Address: 13 Main St., EASTWOOD.	Date: 1882-1883
Allotment: 82 (old lot pt 25)	Architect:
Section: 254	Builder:
Hundred: Adelaide	Condition: Poor ___ Good <u>X</u> Excellent ___
L.G.A.: Burnside	Map: 23
S.H.P. Region: 2	Title: 3049/186
	Owner now: JASIUKAITIS J.P.
STATUS	
State Heritage List :	
National Estate :	
National Trust :	

HERITAGE SIGNIFICANCE RECOMMENDATION: Local

Description: Single fronted stone cottage of three rooms built in the early 1880's as rental accommodation for Stewart and Bool. Knox, Gwynns and Haywood bought it in the mid 1880's.

- REFERENCES: * THE BURNSIDE LOCAL HISTORY COLLECTION Burnside Library
- * THE PADDOCKS BENEATH a history of Burnside from the beginning by E. Warburton . Pub. The Corporation of the City of Burnside 1981.
- * RATE BOOKS Burnside Council
- * SOUTH AUSTRALIAN DIRECTORIES

PHOTOGRAPHS


Film No : 8

Slide No :

Negative No : 18

RESEARCH Angela Steinberner

Date: 1986



1986

BURNSIDE HERITAGE SURVEY
ITEM IDENTIFICATION SHEET

B Items

EASTWOOD

ITEM NAME

Former or other names:

TYPE OF ITEM

Description: Attached house

Subject: 2.2

Period: 1881-1920

Date: 1882-1883

Architect:

Builder:

Condition: Poor ___ Good ___X Excellent ___

Map: 23

Title: 3/0378/003 4079/30

Owner now: CELIA AI LONG LIM

LOCATION

(was Agnes St.)

Address: 15 Main St., EASTWOOD.

Allotment: 83 (old lot pt 25)

Section: 254

Hundred: Adelaide

L.G.A.: Burnside

S.H.P. Region: 2

STATUS

State Heritage List :

National Estate :

National Trust :

HERITAGE SIGNIFICANCE RECOMMENDATION: Local

Description: Attached single fronted stone house of three rooms, built as rental accommodation for Stewart and Bool. Knox, Gwynns and Haywood purchased it in the mid 1880's.

- REFERENCES: * THE BURNSIDE LOCAL HISTORY COLLECTION Burnside Library
* THE PADDOCKS BENEATH a history of Burnside from the beginning by E. Warburton . Pub. The Corporation of the City of Burnside 1981.
* RATE BOOKS Burnside Council
* SOUTH AUSTRALIAN DIRECTORIES

PHOTOGRAPHS

Film No : 8


Slide No :

Negative No : 19

RESEARCH

Angela Steinberner

Date: 1986



BURNSIDE HERITAGE SURVEY

B Items

ITEM IDENTIFICATION SHEET

EASTWOOD

1986

ITEM NAME

Former or other names:

TYPE OF ITEM

Description: Attached house

Subject: 2.2

Period: 1881-1920

Date: 1881-1883

Architect:

Builder:

Condition: Poor ___ Good x Excellent ___

Map: 23

Title: 3/0379/002 4079/31

Owner now: CHALMERS D.W.

LOCATION

(was Agnes St.)

Address: 17 Main St., EASTWOOD.

Allotment: 84 (old lot pt 25)

Section: 254

Hundred: Adelaide

L.G.A.: Burnside

S.H.P. Region: 2

STATUS

State Heritage List :

National Estate :

National Trust :

HERITAGE SIGNIFICANCE RECOMMENDATION: Local

Description: Single fronted attached stone house of three rooms, built as rental accommodation in the early 1880's for Stewart and Bool. It then passed to Knox, Gwynns and Haywood.

- REFERENCES: * THE BURNSIDE LOCAL HISTORY COLLECTION Burnside Library
* THE PADDOCKS BENEATH a history of Burnside from the beginning by E. Warburton . Pub. The Corporation of the City of Burnside 1981.
* RATE BOOKS Burnside Council
* SOUTH AUSTRALIAN DIRECTORIES

PHOTOGRAPHS

Film No : 27

Slide No :

Negative No : 17

RESEARCH

Angela Steinberner

Date: 1986



1986	BURNSIDE HERITAGE SURVEY	B Items
	ITEM IDENTIFICATION SHEET	EASTWOOD

ITEM NAME	TYPE OF ITEM
Former or other names:	Description: Two attached houses
LOCATION	Subject: 2.2
(was Agnes St.)	Period: 1881-1920
Address: 19-21 Main St., EASTWOOD	Date: 1882-1883
Allotment: 85 (old lot 27)	Architect:
Section: 254	Builder:
Hundred: Adelaide	Condition: Poor ___ Good <u>X</u> Excellent ___
L.G.A.: Burnside	Map: 23
S.H.P. Region: 2	Title: 4234/227
	Owner now: EUSTON HOLDINGS PTY. LTD.
STATUS	
State Heritage List :	
National Estate :	
National Trust :	

HERITAGE SIGNIFICANCE RECOMMENDATION: Local

Description: These two attached stone houses with brick coins were in the Wark family for many years. They purchased from Knox, Gwynns etc. and they from the original owner Stewart and Bool.
 The verandah and wooden slatted fence is attractive and unusual, each entrance has a wooden gate and share a barrel arch entrance on the verandah roof.
 The small amount of iron lacework enhances the overall appearance.

- REFERENCES: * THE BURNSIDE LOCAL HISTORY COLLECTION Burnside Library
 * THE PADDOCKS BENEATH a history of Burnside from the beginning by E. Warburton . Pub. The Corporation of the City of Burnside 1981.
 * RATE BOOKS Burnside Council
 * SOUTH AUSTRALIAN DIRECTORIES

PHOTOGRAPHS

Film No : 8

Slide No :

Negative No : 20

RESEARCH Angela Steinberner

Date: 1986



1986	BURNSIDE HERITAGE SURVEY	B Items
	ITEM IDENTIFICATION SHEET	EASTWOOD

ITEM NAME	TYPE OF ITEM
Former or other names:	Description: House
LOCATION (was Agnes St.)	Subject: 2.2
Address: 23 Main St., EASTWOOD.	Period: 1881-1920
	Date: c1882-1883
	Architect:
Allotment: 86 (old lot pt 27)	Builder:
Section: 254	Condition: Poor ___ Good <u>X</u> Excellent ___
Hundred: Adelaide	Map: 23
L.G.A.: Burnside	Title: 3895/160
S.H.P. Region: 2	Owner now: KELLY F.M.
STATUS	
State Heritage List :	
National Estate :	
National Trust :	

HERITAGE SIGNIFICANCE RECOMMENDATION: Local

Description: E. Hodge was the first owner occupier of this stone house of three rooms. Within two years Colton and Opie had taken it over and rented it out for many years. It is an unusual return verandah style - unusual as it had only three rooms.

- REFERENCES:
- * THE BURNSIDE LOCAL HISTORY COLLECTION Burnside Library
 - * THE PADDOCKS BENEATH a history of Burnside from the beginning by E. Warburton . Pub. The Corporation of the City of Burnside 1981.
 - * RATE BOOKS Burnside Council
 - * SOUTH AUSTRALIAN DIRECTORIES

PHOTOGRAPHS

Film No : 8

Slide No :

Negative No : 21

RESEARCH Angela Steinberner

Date: 1986



1986	BURNSIDE HERITAGE SURVEY	B Items
	ITEM IDENTIFICATION SHEET	EASTWOOD

ITEM NAME

Former or other names:

TYPE OF ITEM

Description: Attached house

LOCATION

(was Agnes St.)

Address: 27 Main St., EASTWOOD

Subject: 2.2

Period: 1881-1920

Date: c1882-1883

Architect:

Builder:

Condition: Poor ___ Good X Excellent ___

Map: 23

Allotment: 59 (old lot pt 29)

Section: 254

Hundred: Adelaide

L.G.A.: Burnside

S.H.P. Region: 2

Title: 2603/25

Owner now: O'LEARY P.J.

STATUS

State Heritage List :

National Estate :

National Trust :

HERITAGE SIGNIFICANCE RECOMMENDATION: Local

Description: An attached bluestone five roomed house built in the early 1880's for George Lane. It has a protruding gabled room on one side with double windows and a verandah to the other side. By the mid 1920's Alfred and Ethel Bezant occupied it.

- REFERENCES: *
- * THE BURNSIDE LOCAL HISTORY COLLECTION Burnside Library
 - * THE PADDOCKS BENEATH a history of Burnside from the beginning by E. Warburton . Pub. The Corporation of the City of Burnside 1981.
 - * RATE BOOKS Burnside Council
 - * SOUTH AUSTRALIAN DIRECTORIES

PHOTOGRAPHS

Film No : 9

Slide No :

Negative No : 1A

RESEARCH Angela Steinberner

Date: 1986



1986	BURNSIDE HERITAGE SURVEY	B Items
	ITEM IDENTIFICATION SHEET	EASTWOOD

ITEM NAME

Former or other names:

TYPE OF ITEM

Description: Attached house

LOCATION

(was Agnes St.)
Address: 29 Main St., EASTWOOD

Subject: 2.2

Period: 1881-1920

Date: c1882-1883

Allotment: 58 (old lot pt 29)

Section: 254

Hundred: Adelaide

L.G.A.: Burnside

S.H.P. Region: 2

Architect:

Builder:

Condition: Poor ___ Good X Excellent ___

Map: 23

Title: 4173/917

Owner now: SQUIRE J.P.

STATUS

State Heritage List :

National Estate :

National Trust :

HERITAGE SIGNIFICANCE RECOMMENDATION: Local

Description: An attached bluestone house of five rooms, built in the early 1880's for George Lane. It has a stepped out gabled room on one side with double windows and a verandah on the other side. By the mid 1880's W. Peacock had purchased the house, which was later transferred to Louisa Peacock and then Miss F.L. Peacock. In the 1920's it went to the tinsmith, A.H. Walker.

- REFERENCES:
- * THE BURNSIDE LOCAL HISTORY COLLECTION Burnside Library
 - * THE PADDOCKS BENEATH a history of Burnside from the beginning by E. Warburton . Pub. The Corporation of the City of Burnside 1981.
 - * RATE BOOKS Burnside Council
 - * SOUTH AUSTRALIAN DIRECTORIES

PHOTOGRAPHS

Film No : 9
Slide No :
Negative No : 2A

RESEARCH Angela Steinberner
Date: 1986



1986	BURNSIDE HERITAGE SURVEY	B Items
	ITEM IDENTIFICATION SHEET	EASTWOOD

ITEM NAME

Former or other names:

TYPE OF ITEM

Description: House

Subject: 2.2

Period: 1881-1920

Date: c1883-1884

Architect:

Builder:

Condition: Poor ☒ Good ☐ Excellent ☐

Map: 23

Title: 4111/100

Owner now: ROBSON A.G.G.

LOCATION

(was Agnes St.)

Address: 35 Main St., EASTWOOD

Allotment: 55 (old lot pt 31)

Section: 254

Hundred: Adelaide

L.G.A.: Burnside

S.H.P. Region: 2

STATUS

State Heritage List :

National Estate :

National Trust :

HERITAGE SIGNIFICANCE RECOMMENDATION: Local


Description: A single fronted stone house of five rooms built in the early 1880's for Bosisto. The S.A. Land Mortgage Co. held it for some time after Bosisto. The Carpenter/Undertaker E. Pritchard occupied it for a time around 1910. Today it has been altered with a bungalow style gable verandah attached.

- REFERENCES:
- * THE BURNSIDE LOCAL HISTORY COLLECTION Burnside Library
 - * THE PADDOCKS BENEATH a history of Burnside from the beginning by E. Warburton . Pub. The Corporation of the City of Burnside 1981.
 - * RATE BOOKS Burnside Council
 - * SOUTH AUSTRALIAN DIRECTORIES

PHOTOGRAPHS

Film No : 9
Slide No :
Negative No : 3A

RESEARCH Angela Steinberner
Date: 1986



1986	BURNSIDE HERITAGE SURVEY	B Items
	ITEM IDENTIFICATION SHEET	EASTWOOD

ITEM NAME	TYPE OF ITEM	
Former or other names:	Description:	House (Isaac Hutton & Charles Goodall)
LOCATION	Subject:	2.2
(formerly no. 20)	Period:	1881-1920
Address: 36 Main St., EASTWOOD	Date:	1878-1879
Allotment: 54 (old lot pt 38)	Architect:	
Section: 254	Builder:	
Hundred: Adelaide	Condition: Poor ___ Good <u>x</u> Excellent ___	
L.G.A.: Burnside	Map: 23	
S.H.P. Region: 2	Title: 3/0423/000 1172/37	
	Owner now: BAILEY E.A.	
STATUS	State Heritage List :	
	National Estate :	
	National Trust :	

HERITAGE SIGNIFICANCE RECOMMENDATION: Local


Description: This bluestone and brick symmetrical house has a high pitched roof common in domestic buildings of the late 1870's. The first owner was Isaac Hutton of North Adelaide whose tennant was David Bellis. Other occupiers have been W. Meardey, James Wherry, L. Malin (engineer), and Charles Goodall (clerk). Today the house has a bungalow style verandah across the front.

- REFERENCES: * THE BURNSIDE LOCAL HISTORY COLLECTION Burnside Library
 * THE PADDOCKS BENEATH a history of Burnside from the beginning by E. Warburton . Pub. The Corporation of the City of Burnside 1981.
 * RATE BOOKS Burnside Council
 * SOUTH AUSTRALIAN DIRECTORIES

PHOTOGRAPHS

Film No : 9
 Slide No :
 Negative No : 7A

RESEARCH Angela Steinberner
 Date: 1986



1986	BURNSIDE HERITAGE SURVEY	B Items
	ITEM IDENTIFICATION SHEET	EASTWOOD

ITEM NAME

Former or other names:

TYPE OF ITEM

Description: House

Subject: 2.2

Period: 1881-1920

Date: c1883-1884

Architect:

Builder:

Condition: Poor ___ Good ___ Excellent ___

Map: 23

Title: 4069/634

Owner now: MESSER P.R.

LOCATION

(was Agnes St.)
Address: 37 Main St., EASTWOOD

Allotment: 31 (old lot pt 31)

Section: 254

Hundred: Adelaide

L.G.A.: Burnside

S.H.P. Region: 2

STATUS

State Heritage List :

National Estate :

National Trust :

HERITAGE SIGNIFICANCE RECOMMENDATION: Local


Description: One of a row of single fronted stone cottages built as low cost housing in the early 1880's. This one, as with no. 35 was first owned by R.G. Bosisto but then went to the S.A. Land Mortgage Co. From a cursory glance a miner, warder, mechanic and labourer, amongst others, occupied this house over the years.

- REFERENCES: * THE BURNSIDE LOCAL HISTORY COLLECTION Burnside Library
 * THE PADDOCKS BENEATH a history of Burnside from the beginning by E. Warburton . Pub. The Corporation of the City of Burnside 1981.
 * RATE BOOKS Burnside Council
 * SOUTH AUSTRALIAN DIRECTORIES

PHOTOGRAPHS

Film No : 9
 Slide No :
 Negative No : 4A

RESEARCH Angela Steinberner
 Date: 1986



1986

BURNSIDE HERITAGE SURVEY
ITEM IDENTIFICATION SHEET

B Items

EASTWOOD

ITEM NAME

Former or other names:

TYPE OF ITEM

Description: House

Subject: 2.2

Period: 1881-1920

Date: c1883-1884

Architect:

Builder:

Condition: Poor ___ Good X Excellent ___

Map: 23

Title: 3/0387/007 4154/657

Owner now: J.P. BEATTIE

LOCATION

(was Agnes St.)

Address: 39 Main St., EASTWOOD

Allotment: 53 (old lot pt 31)

Section: 254

Hundred: Adelaide

L.G.A.: Burnside

S.H.P. Region: 2

STATUS

State Heritage List :

National Estate :

National Trust :

HERITAGE SIGNIFICANCE RECOMMENDATION: Local

Description: One of a row of single fronted cottages built in the early 1880's as low cost housing. This one, of three rooms, was first owned by J.W. Parsons. Some occupiers have been Goodfellow, Clisby, A. Anderson, W.E. Stokes (bootmaker), J. Minatam (warder), Mrs. A.A. Watson, and R.S. Lawrence.

- REFERENCES: * THE BURNSIDE LOCAL HISTORY COLLECTION Burnside Library
* THE PADDOCKS BENEATH a history of Burnside from the beginning by E. Warburton . Pub. The Corporation of the City of Burnside 1981.
* RATE BOOKS Burnside Council
* SOUTH AUSTRALIAN DIRECTORIES

PHOTOGRAPHS

Film No : 9
Slide No :
Negative No : 5A

RESEARCH Angela Steinberner
Date: 1986



1986

BURNSIDE HERITAGE SURVEY
ITEM IDENTIFICATION SHEET

B Items

EASTWOOD

ITEM NAME

Former or other names:

LOCATION

(was Agnes St.)

Address: 41 Main St., EASTWOOD.

Allotment: 52 (old lot 31)

Section: 254

Hundred: Adelaide

L.G.A.: Burnside

S.H.P. Region: 2

TYPE OF ITEM

Description: House

Subject: 2.2

Period: 1881-1920

Date: c1882-1883

Architect:

Builder:

Condition: Poor ___ Good ___ Excellent ___

Map: 23

Title: 3/0388/006 4121/746

Owner now: STEVENS S.E.

VULFS Linda.

STATUS

State Heritage List :

National Estate :

National Trust :

HERITAGE SIGNIFICANCE RECOMMENDATION: Local

Description: One of a row of single fronted stone cottages built as low cost housing in the early 1880's. This one, of three rooms was first owned by J. Kerney, but within a year, passed to J.W. Parsons. Some occupiers of the cottage have been Lambert, Price, Parker, Chas. Holden, A.H. Ellis (driver), L.G. Gully, Mrs. Size and Mrs. G. Woolford.

- REFERENCES: * THE BURNSIDE LOCAL HISTORY COLLECTION Burnside Library
* THE PADDOCKS BENEATH a history of Burnside from the beginning by E. Warburton . Pub. The Corporation of the City of Burnside 1981.
* RATE BOOKS Burnside Council
* SOUTH AUSTRALIAN DIRECTORIES

PHOTOGRAPHS

Film No : 9


Slide No :

Negative No : 6A

RESEARCH

Angela Steinberner

Date: 1986



1986	BURNSIDE HERITAGE SURVEY	B Items
	ITEM IDENTIFICATION SHEET	EASTWOOD

ITEM NAME	<u>TYPE OF ITEM</u>	
Former or other names:	Description:	House
<u>LOCATION</u>	Subject:	2.2
Address: (was Agnes St.)	Period:	1881-1920
43 Main St., EASTWOOD	Date:	1882-1883
Allotment: 51 (old lot pt 31)	Architect:	
Section: 254	Builder:	
Hundred: Adelaide	Condition: Poor ___ Good ___ Excellent ___	
L.G.A.: Burnside	Map: 23	
S.H.P. Region: 2	Title: 1212/117	
	Owner now: COX R.L. & E.D.	
<u>STATUS</u>	State Heritage List :	
	National Estate :	
	National Trust :	

HERITAGE SIGNIFICANCE RECOMMENDATION: Local

Description: Single fronted three roomed stone cottage built as low cost housing in the early 1880's. The first owner appears to have been Kearney and proceeded to have many owners and occupiers ranging in occupations from bootmakers, to carpenters, to storemen and their silent partners.

- REFERENCES: * THE BURNSIDE LOCAL HISTORY COLLECTION Burnside Library
- * THE PADDOCKS BENEATH a history of Burnside from the beginning by E. Warburton . Pub. The Corporation of the City of Burnside 1981.
- * RATE BOOKS Burnside Council
- * SOUTH AUSTRALIAN DIRECTORIES

PHOTOGRAPHS


Film No : 9

Slide No :

Negative No : 6A

RESEARCH Angela Steinberner

Date: 1986



1986

BURNSIDE HERITAGE SURVEY
ITEM IDENTIFICATION SHEET

B Items

EASTWOOD

ITEM NAME

Former or other names:

TYPE OF ITEM

Description: House
Subject: 2.2
Period: 1881-1920
Date: 1879-1880
Architect:
Builder:
Condition: Poor ___ Good X Excellent ___
Map: 23
Title: 3/0396/001 1916/192
Owner now: LARSENS H.A. & H.A.

LOCATION

(formerly no. 29)
Address: 59 Main Street, EASTWOOD

Allotment: 201 (old lot pt 60)

Section: 254

Hundred: Adelaide

L.G.A.: Burnside

S.H.P. Region: 2

STATUS

State Heritage List :

National Estate :

National Trust :

HERITAGE SIGNIFICANCE RECOMMENDATION: Local

Description: Another symmetrical stone cottage with high gable, built in the late 1870's. This one sits on a 60 degree corner of Main and Elizabeth Street. Built initially for Blythe, Smart & Co., but soon transferred to G. Williams. For over 25 years the grazier John S.H. Yeats and then Mrs. Matilda Yeats occupied this house.

- REFERENCES: * THE BURNSIDE LOCAL HISTORY COLLECTION Burnside Library
* THE PADDOCKS BENEATH a history of Burnside from the beginning by E. Warburton . Pub. The Corporation of the City of Burnside 1981.
* RATE BOOKS Burnside Council
* SOUTH AUSTRALIAN DIRECTORIES


PHOTOGRAPHS

Film No : 9
Slide No :
Negative No : 8A

RESEARCH

Angela Steinberner

Date: 1986



1986

BURNSIDE HERITAGE SURVEY
ITEM IDENTIFICATION SHEET

B Items

BEULAH PARK

ITEM NAME

Former or other names:

TYPE OF ITEM

Description: former Warehouse

Subject: 4.5

Period: 1881-1920

Date: 1898-99

Architect:

Builder:

Condition: Poor ___ Good X Excellent ___

Map: 1

Title: 2803/120

Owner now: HALPIN W.P.

LOCATION

Address: 1 Mathilda St., BEULAH PARK

Allotment: 4

Section: 288

Hundred: Adelaide

L.G.A.: Burnside

S.H.P. Region: 2

STATUS

State Heritage List :

National Estate :

National Trust :

HERITAGE SIGNIFICANCE RECOMMENDATION: Local

Description: Double storey stone structure now a private residence. Appears to have been built for Mary Davis and in the Directory it lists it as "Academy of Music and Dancing Mrs. M. Davis in 1899". In 1902 it is listed the same with the addition of "Piano and Organ Warehouse." Mrs. Davis may well have conducted lessons in her house on Portrush Road, but the warehouse is definitely this building - no. 1. In 1913-14 the name changes to Marion Davis and was still the case in 1930. Some of the occupiers have been C. Shierbeck, Rob Mitchell (surveyor), Chas Wood and Mrs. Wallace Beanland, Mrs. Hoffmann, Mrs. J. Miller, R.F.H. Lucas, W.H. Mugg (dental technician), A.E.C. Seagrim (curator), R. Vallaben and Mrs. Cairnes. Harold Pemberton remembered the bottom part to have once been a furniture factory.

- REFERENCES: * THE BURNSIDE LOCAL HISTORY COLLECTION Burnside Library
* THE PADDOCKS BENEATH a history of Burnside from the beginning by E. Warburton . Pub. The Corporation of the City of Burnside 1981.
* RATE BOOKS Burnside Council
* SOUTH AUSTRALIAN DIRECTORIES

PHOTOGRAPHS

Film No : 16


Slide No :

Negative No : 1A

RESEARCH

Angela Steinberner

Date: 1986



BURNSIDE HERITAGE SURVEY

B Items

1986

ITEM IDENTIFICATION SHEET

BEULAH PARK

ITEM NAME

Former or other names: Palais de Dance

TYPE OF ITEM

Description:

LOCATION

Address: 3 Mathilda St. BEULAH PARK

Subject: 2.7

Period: 1881-1920

Date: 1901-1902

Allotment: 18 619

Architect:

Section: 288

Builder: Pemberton E.W.

Hundred: Adelaide

Condition: Poor ☐ Good ☒ Excellent ☐

L.G.A.: Burnside

Map: 1

S.H.P. Region: 2

Title:

Owner now: MINISTER OF EDUCATION

STATUS

State Heritage List :

National Estate :

National Trust :

HERITAGE SIGNIFICANCE RECOMMENDATION: Local

Description: This building was built by E.W. Pemberton as a dance hall (one of two), for Mary Ann Davis who called it the "Palais de Dance". It was built of red bricks from Reedy's brickyards (where Howard St. Beulah Park Playground is now - was the pug hole). Mr. H.A.D. Pemberton remembered the popular dance centre lit by gas light vibrating to the sound of a grand piano. It was next to a warehouse at no. 1 Mathilda Street, which was Mrs. M. Davis's agency for Stuttgart pianos.

The Minister of Education owned this building from at least 1925, at this is stated in the Rate Assessment Books. From 1944 it was used as a Woodwork Centre and today is part of the School General Studies, Kensington Park Community College.

- REFERENCES: * THE BURNSIDE LOCAL HISTORY COLLECTION Burnside Library
* THE PADDOCKS BENEATH a history of Burnside from the beginning by E. Warburton . Pub. The Corporation of the City of Burnside 1981.
* RATE BOOKS Burnside Council
* SOUTH AUSTRALIAN DIRECTORIES

PHOTOGRAPHS

Film No : 16
Slide No :
Negative No : 2A

RESEARCH

Angela Steinberner

Date: 1986



1986	BURNSIDE HERITAGE SURVEY	B Items
	ITEM IDENTIFICATION SHEET	EASTWOOD

ITEM NAME	TYPE OF ITEM
Former or other names:	Description: House
LOCATION	Subject: 2.2
Address: 5 Matilda St., EASTWOOD	Period: 1881-1920
Allotment: 183 (old lot 50)	Date: 1883-1884
Section: 254	Architect:
Hundred: Adelaide	Builder:
L.G.A.: Burnside	Condition: Poor ___ Good <u>X</u> Excellent ___
S.H.P. Region: 2	Map: 23
	Title: 3/0528/002 1436/100
	Owner now: McARTHUR A.D.
STATUS	
State Heritage List :	
National Estate :	
National Trust :	

HERITAGE SIGNIFICANCE RECOMMENDATION: Local

Description: This is a symetrical, solid stone house of the early 1880's and one of a row of 4. Its verandah is intact as is the decorative mouldings above the verandah and the gutter decoration.
 James Lynch was the first owner/occupier of this four roomed dwelling. By 1905 J.R. Hill (dairyman) was occupying it; 25 years later it was still in the Hill family name.

- REFERENCES: * THE BURNSIDE LOCAL HISTORY COLLECTION Burnside Library
 * THE PADDOCKS BENEATH a history of Burnside from the beginning by E. Warburton . Pub. The Corporation of the City of Burnside 1981.
 * RATE BOOKS Burnside Council
 * SOUTH AUSTRALIAN DIRECTORIES

PHOTOGRAPHS

Film No : 9
 Slide No :
 Negative No : 9A

RESEARCH Angela Steinberner
 Date: 1986



1986	BURNSIDE HERITAGE SURVEY	B Items
	ITEM IDENTIFICATION SHEET	EASTWOOD

ITEM NAME	TYPE OF ITEM
Former or other names:	Description: House
<u>LOCATION</u>	Subject: 2.2
Address: 7 Matilda St., EASTWOOD	Period: 1881-1920
	Date: c1883-1884
	Architect:
Allotment: 184 (old lot 49)	Builder:
Section: 254	Condition: Poor ___ Good <u>X</u> Excellent ___
Hundred: Adelaide	Map: 23
L.G.A.: Burnside	Title: 4227/325
S.H.P. Region: 2	Owner now: WALLFRIED INVEST. PTH. LTD.
<u>STATUS</u>	
State Heritage List :	
National Estate :	
National Trust :	

HERITAGE SIGNIFICANCE RECOMMENDATION: Local

Description: Built about the same time as its neighbours number 5, 9 & 11 Matilda Street. This house is also built of the same stone and symmetrical style - rooms either side of a central hallway. The property, however, has seen a double storey extension in brick at its rear. From the time of erection, Isaac Brown and his wife owned and occupied the house which was still in the Brown name (Emma) in the 1930's.

- REFERENCES: * THE BURNSIDE LOCAL HISTORY COLLECTION Burnside Library
- * THE PADDOCKS BENEATH a history of Burnside from the beginning by E. Warburton . Pub. The Corporation of the City of Burnside 1981.
- * RATE BOOKS Burnside Council
- * SOUTH AUSTRALIAN DIRECTORIES

PHOTOGRAPHS

Film No : 9

Slide No :

Negative No : 10A

RESEARCH Angela Steinberner

Date: 1986



1986

BURNSIDE HERITAGE SURVEY
ITEM IDENTIFICATION SHEET

B Items

EASTWOOD

ITEM NAME

Former or other names:

TYPE OF ITEM

Description: House

Subject: 2.2

Period: 1881-1920

Date: c1883-1884

Architect:

Builder:

Condition: Poor ___ Good X Excellent ___

Map: 23

Title: 4152/67

Owner now: KOPP J.E.

LOCATION

Address: 9 Matilda St., EASTWOOD

Allotment: 185 (old lot 48)

Section: 254

Hundred: Adelaide

L.G.A.: Burnside

S.H.P. Region: 2

STATUS

State Heritage List :

National Estate :

National Trust :

HERITAGE SIGNIFICANCE RECOMMENDATION: Local


Description: This is a symmetrical solid stone house of the early 1880's and one of a row of four. The decorative mouldings beneath the upper guttering still remain. R. Raffelt was the first owner. In 1910 Mrs. Kate Kirkton owned the house and still occupied it in 1931.

- REFERENCES: * THE BURNSIDE LOCAL HISTORY COLLECTION Burnside Library
* THE PADDOCKS BENEATH a history of Burnside from the beginning by E. Warburton . Pub. The Corporation of the City of Burnside 1981.
* RATE BOOKS Burnside Council
* SOUTH AUSTRALIAN DIRECTORIES

PHOTOGRAPHS

Film No : 9
Slide No :
Negative No : 11A

RESEARCH Angela Steinberner
Date: 1986



1986	BURNSIDE HERITAGE SURVEY	B Items
	ITEM IDENTIFICATION SHEET	EASTWOOD

ITEM NAME	TYPE OF ITEM
Former or other names:	Description: House
LOCATION	Subject: 2.2
Address: 13 Matilda St., EASTWOOD	Period: 1881-1920
	Date: c1884-1885
	Architect:
Allotment: 187 (old lot 46)	Builder:
Section: 254	Condition: Poor ___ Good <u>X</u> Excellent ___
Hundred: Adelaide	Map: 23
L.G.A.: Burnside	Title: 4263/588
S.H.P. Region: 2	Owner now: HODGE J.V. & D.L.
STATUS	
State Heritage List :	
National Estate :	
National Trust :	

HERITAGE SIGNIFICANCE RECOMMENDATION: Local

Description: Another symmetrical solid stone house of four rooms built in the early 1880's and one of a row of four. It is believed to have been first owned by Charles Angel. Some occupiers have been Thomas Dunn, Wm. Gully, Enoch Hall, and F.W. Henderson (tiler). Today the verandah is a more modern conversion.

- REFERENCES: * THE BURNSIDE LOCAL HISTORY COLLECTION Burnside Library
 * THE PADDOCKS BENEATH a history of Burnside from the beginning by E. Warburton . Pub. The Corporation of the City of Burnside 1981.
 * RATE BOOKS Burnside Council
 * SOUTH AUSTRALIAN DIRECTORIES

PHOTOGRAPHS

Film No : 9
 Slide No :
 Negative No : 12A

RESEARCH Angela Steinberner
 Date: 1986



1986

BURNSIDE HERITAGE SURVEY
ITEM IDENTIFICATION SHEET

B Items

EASTWOOD

ITEM NAME

Former or other names:

TYPE OF ITEM

Description: House
Subject: 2.2
Period: 1881-1920
Date: c1883-1884
Architect:
Builder:
Condition: Poor ___ Good ___ Excellent ___
Map: 23
Title: 1582/3
Owner now: PHILLIPPS G.M.

LOCATION

Address: 14 Matilda St., EASTWOOD

Allotment: 172 (old lot 54, 55)

Section: 254

Hundred: Adelaide

L.G.A.: Burnside

S.H.P. Region: 2

STATUS

State Heritage List :

National Estate :

National Trust :

HERITAGE SIGNIFICANCE RECOMMENDATION: Local

Description: A symmetrical stone house of four rooms and of the same style as those opposite (no. 5, 7, 9 & 11), built in the early 1880's.


John Kirkton was the first owner occupier and it was still owned by Kate Kirkton in 1915 who owned and occupied no. 9 for a time. Mrs. Sarah Morgan was owner/occupier in the mid and late 1920's.

- REFERENCES: * THE BURNSIDE LOCAL HISTORY COLLECTION Burnside Library
* THE PADDOCKS BENEATH a history of Burnside from the beginning by E. Warburton . Pub. The Corporation of the City of Burnside 1981.
* RATE BOOKS Burnside Council
* SOUTH AUSTRALIAN DIRECTORIES

PHOTOGRAPHS

Film No : 9
Slide No :
Negative No : 13A

RESEARCH Angela Steinberner
Date: 1986



1986

BURNSIDE HERITAGE SURVEY
ITEM IDENTIFICATION SHEET

B Items

EASTWOOD

ITEM NAME

Former or other names:

TYPE OF ITEM

Description: House

Subject: 2.2

Period: 1881-1920

Date: c1883-1884

Architect:

Builder:

Condition: Poor ___ Good X Excellent ___

Map: 23

Title: 3750/103

Owner now: RASHEED T.A.

LOCATION

Address: 16 Matilda St., EASTWOOD

Allotment: 171 (old lot 57)

Section: 254

Hundred: Adelaide

L.G.A.: Burnside

S.H.P. Region: 2

STATUS

State Heritage List :

National Estate :

National Trust :

HERITAGE SIGNIFICANCE RECOMMENDATION: Local

Description: Another symmetrical solid stone house of four rooms built in Matilda Street in the early 1880's. Its gutter decorations and mouldings below gutterings are still evident. All these houses have solid attractive brick chimneys. N. Saddler (mattress maker) first owned and occupied this house and Mrs. Sarah Saddler was still owner occupier in 1915. Mr. & Mrs. W.H. Amos were other long standing owner/occupiers.

- REFERENCES: * THE BURNSIDE LOCAL HISTORY COLLECTION Burnside Library
* THE PADDOCKS BENEATH a history of Burnside from the beginning by E. Warburton . Pub. The Corporation of the City of Burnside 1981.
* RATE BOOKS Burnside Council
* SOUTH AUSTRALIAN DIRECTORIES

PHOTOGRAPHS

Film No : 9
Slide No :
Negative No : 14A

RESEARCH Angela Steinberner
Date: 1986



BURNSIDE HERITAGE SURVEY

B Items

1986

ITEM IDENTIFICATION SHEET

EASTWOOD

ITEM NAME

Former or other names:

TYPE OF ITEM

Description: Attached house

Subject: 2.2

Period: 1881-1920

Date: c1883-1884

Architect:

Builder:

Condition: Poor ___ Good X Excellent ___

Map: 23

Title: 3/0544/002 4196/726

Owner now: YOUNG E.

LOCATION

Address: 18 Matilda St., EASTWOOD

Allotment: 170 (old lot 58)

Section: 254

Hundred: Adelaide

L.G.A.: Burnside

S.H.P. Region: 2

STATUS

State Heritage List :

National Estate :

National Trust :

HERITAGE SIGNIFICANCE RECOMMENDATION: Local


Description: Stone and brick attached three roomed house built in the early 1880's and first owned and occupied by J.W. Waters. Sarah Saddler (owner/occupier of no. 16) owned the house for a time. G. & B. O'Doherty owned and occupied it from the mid 1920's.

- REFERENCES: * THE BURNSIDE LOCAL HISTORY COLLECTION Burnside Library
* THE PADDOCKS BENEATH a history of Burnside from the beginning by E. Warburton . Pub. The Corporation of the City of Burnside 1981.
* RATE BOOKS Burnside Council
* SOUTH AUSTRALIAN DIRECTORIES

PHOTOGRAPHS

Film No : 9
Slide No :
Negative No : 15A

RESEARCH Angela Steinberner
Date: 1986



1986

BURNSIDE HERITAGE SURVEY
ITEM IDENTIFICATION SHEET

B Items

EASTWOOD

ITEM NAME

Former or other names:

TYPE OF ITEM

Description: Attached house

Subject: 2.2

Period: 1881-1920

Date: c1883-1884

Architect:

Builder:

Condition: Poor ___ Good X Excellent ___

Map: 23

Title: 3/0545/001 1159/111

Owner now: MOODY W.S.

LOCATION

Address: 20 Matilda St., EASTWOOD

Allotment: 169 (old lot 59)

Section: 254

Hundred: Adelaide

L.G.A.: Burnside

S.H.P. Region: 2

STATUS

State Heritage List :

National Estate :

National Trust :

HERITAGE SIGNIFICANCE RECOMMENDATION: Local


Description: Stone and brick attached house built in the early 1880's and first owned and occupied by R. Chambers. Sarah Saddler owned the two attached houses for a time and lived in no. 16. Other occupiers have been C. Chalk, A. Farr (salesman) W.F. Carvossa (warder), Mrs. Wallace and J. Griffiths (messenger).

- REFERENCES: * THE BURNSIDE LOCAL HISTORY COLLECTION Burnside Library
* THE PADDOCKS BENEATH a history of Burnside from the beginning by E. Warburton . Pub. The Corporation of the City of Burnside 1981.
* RATE BOOKS Burnside Council
* SOUTH AUSTRALIAN DIRECTORIES

PHOTOGRAPHS

Film No : 9
Slide No :
Negative No : 16A

RESEARCH Angela Steinberner
Date: 1986



1986

BURNSIDE HERITAGE SURVEY
ITEM IDENTIFICATION SHEET

B Items

STONYFELL

ITEM NAME

Former or other names:

TYPE OF ITEM

Description: House

Subject: 2.1

Period: 1951-present

Date: 1952

Architect: B. Claridge

Builder:

Condition: Poor ___ Good X Excellent ___

Map: 22

Title: 3451/92

Owner now: POTTER R.J. & S.E.

LOCATION

Address: 21 Mingara Ave., STONYFELL

Allotment: 103

Section: 290

Hundred: Adelaide

L.G.A.: Burnside

S.H.P. Region: 2

STATUS

State Heritage List :

National Estate :

National Trust :

HERITAGE SIGNIFICANCE RECOMMENDATION: Local

Description: This is a stone and besser brick house with flat roof of the International style. The architect owner was Brian Claridge a prominent modern architect in post war Adelaide and deeply involved in the cultural world.

- REFERENCES: * THE BURNSIDE LOCAL HISTORY COLLECTION Burnside Library
* THE PADDOCKS BENEATH a history of Burnside from the beginning by E. Warburton . Pub. The Corporation of the City of Burnside 1981.
* RATE BOOKS Burnside Council
* SOUTH AUSTRALIAN DIRECTORIES

PHOTOGRAPHS

Film No : 23


Slide No :

Negative No : 14

RESEARCH

Angela Steinberner

Date: 1986



1986

BURNSIDE HERITAGE SURVEY

ITEM IDENTIFICATION SHEET

B Items

BURNSIDE

ITEM NAME

Former or other names: "Moorcroft"
Stables.

LOCATION

Address: 21 Moorcroft Court, BURNSIDE

Allotment: 53, 59, 60

Section: 320

Hundred: Adelaide

L.G.A.: Burnside

S.H.P. Region: 2

TYPE OF ITEM

Description: House

Subject: 2.2

Period: 1861-1880

Date: 1865-1866

Architect:

Builder:

Condition: Poor X Good Excellent

Map: 20

Title: 3694/30

Owner now: MORCOMBE J.A. & G.

STATUS

State Heritage List :

National Estate :

National Trust :

HERITAGE SIGNIFICANCE RECOMMENDATION: Local

Description: The land was first part of Lots 1, 2. 20-22 owned by Wm. Randall 1850. In November 1850 Randall transferred to Robert Forsyth MacGeorge (land agent, & timber merchant) Lots 1-5; 20-24.

In October 1852 it was transferred to J.S. Turner, who in 1855 sold to Henry DeMole Lots 1, 2. 20-22 and in 1856 Henry sold to Isabel DeMole.

In 1873 the property sold to Frederick Sison, who sold in 1875 to John Stuart Sanders.

It was in 1865-66 that the stable on the property was first sited in the rate books with a corresponding increase in rate.

- REFERENCES:
- * THE BURNSIDE LOCAL HISTORY COLLECTION Burnside Library
 - * THE PADDOCKS BENEATH a history of Burnside from the beginning by E. Warburton . Pub. The Corporation of the City of Burnside 1981.
 - * RATE BOOKS Burnside Council
 - * SOUTH AUSTRALIAN DIRECTORIES

PHOTOGRAPHS

Film No : 25
Slide No :
Negative No : 2

RESEARCH Angela Steinberner
Date: 1986



1986

BURNSIDE HERITAGE SURVEY

B Items

ITEM IDENTIFICATION SHEET

TOORAK GARDENS

ITEM NAME

Former or other names:

TYPE OF ITEM

Description: House

Subject: 2.2

Period: 1880-1921

Date: 1916-1917

Architect:

Builder:

Condition: Poor ___ Good X Excellent ___

Map: 9

Title: 936/31

Owner now: DIBDEN W.A.

LOCATION

Address: 8 Moore St. TOORAK GARDENS

Allotment: 4 & 3

Section: 275

Hundred: Adelaide

L.G.A.: Burnside

S.H.P. Region: 2

STATUS

State Heritage List :

National Estate :

National Trust :

HERITAGE SIGNIFICANCE RECOMMENDATION: Local

Description: Two storeyed freestone building with brick coins, terra-cotta tiled roof, balcony and thick pillars supporting the balcony. The two pairs of thinner more elegant verandah posts together with the balustrade balance the overall appearance.


The house was built for Henry Heale, director of Goode, Durrant & Co., E.E.E. Scarfe (manager) was occupying it in 1935 and by 1956 Dr. W. Dibden was ensconced.

- REFERENCES: * THE BURNSIDE LOCAL HISTORY COLLECTION Burnside Library
 * THE PADDOCKS BENEATH a history of Burnside from the beginning by E. Warburton . Pub. The Corporation of the City of Burnside 1981.
 * RATE BOOKS Burnside Council
 * SOUTH AUSTRALIAN DIRECTORIES

PHOTOGRAPHS

Film No : 4
 Slide No :
 Negative No : 18

RESEARCH Angela Steinberner
 Date: 1986



1986

BURNSIDE HERITAGE SURVEY
ITEM IDENTIFICATION SHEET

B Items

MT. OSMOND

ITEM NAME

Former or other names: Champion Load

TYPE OF ITEM

Description: Mine

Subject: 4.2

Period: 1881-1920

Date: c1887

Architect:

Builder:

Condition: Poor X Good ___ Excellent ___

Map: 36

Title:

Owner now:

LOCATION

Address: f. Mt. Barker Rd.,

MT. OSMOND.

Allotment: 1277

Section:

Hundred: Adelaide

L.G.A.: Burnside

S.H.P. Region: 2

STATUS

State Heritage List :

National Estate :

National Trust :

HERITAGE SIGNIFICANCE RECOMMENDATION: Local

Description: Was a silver/lead bearing load "of no mean value". Traceable through to the Wheal Augusta loads. Owned by Peter Peachy and leased to various people - Robert Spearman, Wm. Younghusband, F. Dutton, Mc. McDermott, Wm. Sampson, F. Singleton and so on.

Discovered and reported on by Captain G. Prout, Captain Shean, Edward Ahrenfeld, M.E. & W.H. Martin. The following year it was taken up by the Mt. Osmond Silver Mining Co., and a tunnel was driven along the course of quartzite bar in clay and calcereous slate in which were found flat leaders containing the lode minerals. Some rich ore was raised, assays giving 62% lead and 10 oz 5 cwt silver per ton. All work ceased 1889.

- REFERENCES: * THE BURNSIDE LOCAL HISTORY COLLECTION Burnside Library
* THE PADDOCKS BENEATH a history of Burnside from the beginning by E. Warburton . Pub. The Corporation of the City of Burnside 1981.
* RATE BOOKS Burnside Council
* SOUTH AUSTRALIAN DIRECTORIES

PHOTOGRAPHS

Film No :

Slide No :

Negative No :

RESEARCH

Angela Steinberner

Date: 1986

1986	BURNSIDE HERITAGE SURVEY	B Items
	ITEM IDENTIFICATION SHEET	LEAWOOD GARDENS

ITEM NAME

Former or other names:

TYPE OF ITEM

Description: House & Stables (peachy)

LOCATION

Subject: 2.2

Address: g. Mt. Barker Road,
LEAWOOD GARDENS

Period: 1836-1860

Date: Before 1846

Allotment:

Architect:

Section: 1284

Builder:

Hundred: Adelaide

Condition: Poor X Good Excellent

L.G.A.: Burnside

Map: 36

S.H.P. Region: 2

Title:

Owner now:

STATUS

State Heritage List :

National Estate :

National Trust :

HERITAGE SIGNIFICANCE RECOMMENDATION: Local

Description: In 1854-55 the rate books reveal 2 stone houses on Section 1284 with garden and 75 acres of land, in the name of James Fitzpatrick, occupier, and George Stephenson, owner. Two years later there were 3 stone cottages with occupier as William Dalwood. Stephenson owned these until 1876-77. It is quite possible these buildings were standing prior to the 1850's as in 1846 there is reference to "vine plants.....application to garden at Leawood above Mr. Peachy's."

- REFERENCES: * THE BURNSIDE LOCAL HISTORY COLLECTION Burnside Library
- * THE PADDOCKS BENEATH a history of Burnside from the beginning by E. Warburton . Pub. The Corporation of the City of Burnside 1981.
- * RATE BOOKS Burnside Council
- * SOUTH AUSTRALIAN DIRECTORIES

PHOTOGRAPHS

Film No :
Slide No :
Negative No :

RESEARCH Angela Steinberner
Date: 1986

1986

BURNSIDE HERITAGE SURVEY
ITEM IDENTIFICATION SHEET

B Items

LEAWOOD GARDENS

ITEM NAME

Former or other names: Bullock Track

TYPE OF ITEM

Description:

LOCATION

Address: k. Mt. Barker Rd.,
LEAWOOD GARDENS

Allotment:

Section: 1286

Hundred: Adelaide

L.G.A.: Burnside

S.H.P. Region: 2

Subject: 4.7

Period: 1838-1860

Date:

Architect:

Builder:

Condition: Poor ___ Good X Excellent ___

Map: 36

Title:

Owner now: BURNSIDE COUNCIL
(public road)

STATUS

State Heritage List :

National Estate :

National Trust :

HERITAGE SIGNIFICANCE RECOMMENDATION: Local

Description:

- REFERENCES: * THE BURNSIDE LOCAL HISTORY COLLECTION Burnside Library
* THE PADDOCKS BENEATH a history of Burnside
by E. Warburton . Pub. The Corporation of
1981.
* RATE BOOKS Burnside Council
* SOUTH AUSTRALIAN DIRECTORIES

PHOTOGRAPHS

Film No : 26

Slide No :

Negative No : 17

RESEARCH

Angela Steinberner

Date: 1986



1986	BURNSIDE HERITAGE SURVEY	B Items
	ITEM IDENTIFICATION SHEET	LEAWOOD GARDENS

ITEM NAME	TYPE OF ITEM
Former or other names:	Description: Elbow Barite Mine
LOCATION	Subject: 4.2
Address: m. Mt. Barker Rd.,	Period: 1921-1950
LEAWOOD GARDENS	Date: c1921
Allotment:	Architect:
Section: 1006	Builder:
Hundred: Adelaide	Condition: Poor ___ Good ___ Excellent ___
L.G.A.: Burnside	Map: 36
S.H.P. Region: 2	Title:
	Owner now: Burnside Council
	(public road)
STATUS	State Heritage List :
	National Estate :
	National Trust :

HERITAGE SIGNIFICANCE RECOMMENDATION: Local

Description: Barite, which has a wide use in drilling operations, but is also used in the paint and rubber industries, was mined in the early 1920's, a little above the Devils Elbow at Glen Osmond at the Elbow Barite Mine. An adit was put into the hill, but the ore carried too much iron staining to be of commercial value. The vicinity is identifiable, but no mine as such. A broad area of the old bullock track marked on the map is the best we can do.

REFERENCES: * THE BURNSIDE LOCAL HISTORY COLLECTION Burnside Library (Royce Wells)
 * THE PADDOCKS BENEATH a history of Burnside from the beginning by E. Warburton . Pub. The Corporation of the City of Burnside 1981.
 * RATE BOOKS Burnside Council
 * SOUTH AUSTRALIAN DIRECTORIES

PHOTOGRAPHS

Film No :
 Slide No :
 Negative No :

1986	BURNSIDE HERITAGE SURVEY	B Items
	ITEM IDENTIFICATION SHEET	MT OSMOND

ITEM NAME MT. OSMOND GOLF CLUB HOUSE
Former or other names:

TYPE OF ITEM

Description: House
Subject: 2.7
Period: 1921-1950
Date: 1930
Architect: Claridge Mr. P.R.
Builder:
Condition: Poor ___ Good ___ Excellent X
Map: 36
Title: 4240/290
Owner now: HADLEY P.J. & C.J.

LOCATION

Address: 50 Mt. Osmond Rd.,
MT. OSMOND.
Allotment: 3
Section: 1277
Hundred: Adelaide
L.G.A.: Burnside
S.H.P. Region: 2

STATUS

State Heritage List :
National Estate :
National Trust :

HERITAGE SIGNIFICANCE RECOMMENDATION: Local


Description: Two storey construction in brick and half timbered in the Elizabethan Style with rough bluestone base and roof of dark tiles and slate.

REFERENCES: * THE BURNSIDE LOCAL HISTORY COLLECTION Burnside Library
* THE PADDOCKS BENEATH a history of Burnside from the beginning by E. Warburton . Pub. The Corporation of the City of Burnside 1981.
* RATE BOOKS Burnside Council
* SOUTH AUSTRALIAN DIRECTORIES
FAIRWAYS ON THE MOUNT a history of Mt. Osmond Golf Club 1927.

PHOTOGRAPHS

Film No : 26
Slide No :
Negative No : 18

RESEARCH Angela Steinberner
Date: 1986



BURNSIDE HERITAGE SURVEY

B Items

ITEM IDENTIFICATION SHEET

KENSINGTON GARDENS

1986

ITEM NAME

Former or other names:

TYPE OF ITEM

Description: House

Subject: 4.10

Period: 1880-1920

Date: 1912-1913

Architect:

Builder:

Condition: Poor ___ Good ___ X Excellent ___

Map: 11

Title: 1778/163

Owner now: HORLIN-SMITH D. & B.M.

LOCATION

Address: 37 Myall Ave., KENSINGTON
GARDENS.

Allotment: 40

Section: 270

Hundred: Adelaide

L.G.A.: Burnside

S.H.P. Region: 2

STATUS

State Heritage List :

National Estate :

National Trust :

HERITAGE SIGNIFICANCE RECOMMENDATION: Local

Description: Light stone house of large proportions built in the early 1900's for F.C. Seikmann (civil servant).

The louvre roof was a popular style from 1905-1918 and has many gablets with wood or metal louveres, built onto the ridge cap.

- REFERENCES: * THE BURNSIDE LOCAL HISTORY COLLECTION Burnside Library
* THE PADDOCKS BENEATH a history of Burnside from the beginning by E. Warburton . Pub. The Corporation of the City of Burnside 1981.
* RATE BOOKS Burnside Council
* SOUTH AUSTRALIAN DIRECTORIES

PHOTOGRAPHS

Film No : 20


Slide No : 22

Negative No : 22

RESEARCH

Angela Steinberner

Date: 1986



BURNSIDE HERITAGE SURVEY

B Items

1986

ITEM IDENTIFICATION SHEET

KENSINGTON GARDENS

ITEM NAME

Former or other names:

TYPE OF ITEM

Description: House

Subject: 2.2

Period: 1880-1920

Date: 1917-1918

Architect:

Builder:

Condition: Poor ___ Good X Excellent ___

Map: 11

Title: 1073/66

Owner now: COX P.J. & J.

LOCATION

Address: 48 Myall Ave., KENSINGTON
GARDENS

Allotment: 90 & 91

Section: 270

Hundred: Adelaide

L.G.A.: Burnside

S.H.P. Region: 2

STATUS

State Heritage List :

National Estate :

National Trust :

HERITAGE SIGNIFICANCE RECOMMENDATION: Local

Description: Large red brick house with attic, terracotta roof and square bay casement windows. Built for R.S. Thompson in 1917-18 and later occupied by A.C. Wiggan and Mrs. E. Matters.

- REFERENCES: * THE BURNSIDE LOCAL HISTORY COLLECTION Burnside Library
* THE PADDOCKS BENEATH a history of Burnside from the beginning by E. Warburton . Pub. The Corporation of the City of Burnside 1981.
* RATE BOOKS Burnside Council
* SOUTH AUSTRALIAN DIRECTORIES

PHOTOGRAPHS

Film No : 20

Slide No :

Negative No : 23

RESEARCH

Angela Steinberner

Date: 1986



1986

BURNSIDE HERITAGE SURVEY
ITEM IDENTIFICATION SHEET

B Items

KENSINGTON GARDENS

ITEM NAME

Former or other names:

TYPE OF ITEM

Description: House

Subject: 2.2

Period: 1921-1950

Date: 1929-1930

Architect:

Builder:

Condition: Poor ___ Good X Excellent ___

Map: 11

Title: 1536/200

Owner now: EARL G.W. & V.J.

LOCATION

Address: 52 Myall Ave., KENSINGTON
GARDENS

Allotment: 92

Section: 270

Hundred: Adelaide

L.G.A.: Burnside

S.H.P. Region: 2

STATUS

State Heritage List :

National Estate :

National Trust :

HERITAGE SIGNIFICANCE RECOMMENDATION: Local

Description: Traditional stone tudor sporting three gables, chimney pots, terracotta roof, columns, glazed brick wall and verandah treatments and built for George and Reginald Gray in the late 1920's.

- REFERENCES: * THE BURNSIDE LOCAL HISTORY COLLECTION Burnside Library
* THE PADDOCKS BENEATH a history of Burnside from the beginning by E. Warburton . Pub. The Corporation of the City of Burnside 1981.
* RATE BOOKS Burnside Council
* SOUTH AUSTRALIAN DIRECTORIES

PHOTOGRAPHS

Film No : 20


Slide No :

Negative No : 24

RESEARCH

Angela Steinberner

Date: 1986



1986

BURNSIDE HERITAGE SURVEY
ITEM IDENTIFICATION SHEET

B Items

GLEN OSMOND

ITEM NAME

Former or other names: "Glenholme"

LOCATION

Address: 32 Myrona Ave., GLEN OSMOND

Allotment: 82 (old lot pt 1)

Section: 270

Hundred: Adelaide

L.G.A.: Burnside

S.H.P. Region: 2

TYPE OF ITEM

Description: House (C.L. Meyer)

Subject: 2.2

Period: 1838-1860

Date: 1850

Architect:

Builder:

Condition: Poor ___ Good X Excellent ___

Map: 34

Title: 3038/170

Owner now: SIMPSON K.M. & F.K.

STATUS

State Heritage List :

National Estate :

National Trust :

HERITAGE SIGNIFICANCE RECOMMENDATION: Local


Description: In the 1853-54 Rate Books is an entry (no. 729) in the name 'Meyer' South Road, stone house, wooden stable 6½ acres of land £100. Opposite Wootton Lea and the apricot orchard Christian Ludwig Meyer, senior, built 'Glenholme' in 1850 and lived there for 30 years until he returned to Germany; as Hanoverian Consul he brought out German miners under the assisted passage scheme. His son of the same name carried on the occupancy.

- REFERENCES: * THE BURNSIDE LOCAL HISTORY COLLECTION Burnside Library
* THE PADDOCKS BENEATH a history of Burnside from the beginning by E. Warburton . Pub. The Corporation of the City of Burnside 1981.
* RATE BOOKS Burnside Council
* SOUTH AUSTRALIAN DIRECTORIES

PHOTOGRAPHS

Film No : 11
Slide No :
Negative No : 5 & 6

RESEARCH Angela Steinberner
Date: 1986



1986	BURNSIDE HERITAGE SURVEY	B Items
	ITEM IDENTIFICATION SHEET	BURNSIDE

ITEM NAME

Former or other names:

TYPE OF ITEM

Description: House
 Subject: 2.2
 Period: 1881-1920
 Date: 1876-1877
 Architect: Dennison Clark
 Builder:
 Condition: Poor ___ Good x Excellent ___
 Map: 20
 Title: 4132/331
 Owner now: STANFIELD J.L. & S.M.

LOCATION

Address: 1. Norwich Ave., BURNSIDE

Allotment: 2 (old lot 41)

Section: 320

Hundred: Adelaide

L.G.A.: Burnside

S.H.P. Region: 2

STATUS

State Heritage List :

National Estate :

National Trust :

HERITAGE SIGNIFICANCE RECOMMENDATION: Local

Description: Large stone house with tall chimneys. Built by Dennison Clerk, mason and purchased in the same year, May 1877 by Peter Messent, grocer, for £220. In August 1881 Peter Wood purchased it for £700, and 1891 the solicitors William & Thos. Pope took over the property. It passed to William Keir in 1922. It was built as a 6 roomed stone house with cellar and stable.

- REFERENCES: * THE BURNSIDE LOCAL HISTORY COLLECTION Burnside Library
 * THE PADDOCKS BENEATH a history of Burnside from the beginning by E. Warburton. Pub. The Corporation of the City of Burnside 1981.
 * RATE BOOKS Burnside Council
 * SOUTH AUSTRALIAN DIRECTORIES

PHOTOGRAPHS

Film No : 24
 Slide No :
 Negative No : 14

RESEARCH

Angela Steinberner

Date: 1986

