


BURNSIDE HERITAGE SURVEY
(SOUTH AUSTRALIA)

PART THREE : 'B' ITEM DOCUMENTATION



Prepared by Angela Steinberner of the City of Burnside,
Adelaide 1987.

Funded by the City of Burnside.

LOCATION	FILM NO.	NEG.	NO.
<u>OLD MOUNT BARKER ROAD (Leawood Gardens)</u>			
n Mine Shaft	26	16	
<u>OLIVE GROVE (Hazelwood Park)</u>			
10 House	22	15	
<u>ORANGE GROVE (Kensington Park)</u>			
19 House (Pritchard)	19	2	
<u>ORIENT ROAD (Kensington Gardens)</u>			
18B House	19	1	
<u>OVAL TERRACE (Kensington Park)</u>			
2 House	17	7A	
3 House	17	8A	
4 Attached House	17	9A	
5 Attached House	17	10A	
6 House	17	11A	
<u>PARK ROAD (Kensington Park)</u>			
36 House	18	1	
40 House ("Bladon")	18	2	
<u>PENFOLD ROAD (Magill)</u>			
4 "Lentara" (St. Bernards Rest Home)	20	9	
7 House and Former Store	20	6	
11 House	20	7	
13 House	20	8	
<u>PENFOLD ROAD (Wattle Park)</u>			
125 House ("Tynebank")	23	5	
a Wattle Park Reservoir	23	7	
<u>PEPPER STREET (Magill)</u>			
2 House	19	19	
4 House	19	20	
6 House	20	0	
8 House	20	1	
10 House	20	2	
11 House	20	3	

LOCATION

FILM NO. NEG. NO.

PHILIP AVENUE (Leabrook)

4	House and Former Barn	21	12
10	Attached House and Shop	21	14
22	Former Police Office	21	15
24	House	21	16
26	Former School	21	17

PORTRUSH ROAD (Beulah Park)

230	Former House (Dr. Sprod)	16	4A
248	Attached House	16	3A

PORTRUSH ROAD (Toorak Gardens)

333	House	4	19
341	House	4	20
353	House (Krichauff)	4	5
355-355A	Two Attached Houses	4	6
399	House (Leader)	1	2

PORTRUSH ROAD (Tusmore)

352	House and Fence ("Tiventine")	23	1
-----	-------------------------------	----	---

PORTRUSH ROAD (Glenside)

469	"Barwell" Flats Complex	10	11 & 12
-----	-------------------------	----	---------

PORTRUSH ROAD (St. Georges)

540	House "Clitheroe"	10	13
-----	-------------------	----	----

PORTRUSH ROAD (Glen Osmond)

c	Gum Tree (Duke of Edinburgh Memorial)	11	13
---	---------------------------------------	----	----

PORTRUSH ROAD (Glenunga)

581	House (Mayo)	10	15
595	"Rosebank"	10	14

PRESCOTT TERRACE (Rose Park)

1	"Prescott House" (W. Sandover)	3	14
7	House (W. Torode, bldr.)	3	16
9	House	3	15

PRESCOTT TERRACE (Toorak Gardens)

2	"Cramond House", Gate Posts and Gates (F. Metters)	14	13
---	---	----	----

LOCATION

FILM NO.

NEG. NO.

PRIDMORE ROAD (Glen Osmond)

d	St. Saviour's Hall and Rectory	11	15
13	Shed	11	16
15	House	11	17

ROCHESTER STREET (Leabrook)

28	Former Dairy	21	8
39	House and Fence (J. Osborn, Sir S. Jeffries)	21	9

ROSALIND STREET (Kensington Gardens)

23	Former Coach House	19	8
----	--------------------	----	---

ROSEDALE PLACE (Magill)

1	House (Former Stables)	19	14
---	------------------------	----	----

ROTHBURY AVENUE (Tusmore)

6	House (Harry Kauper)	23	0
---	----------------------	----	---

SCHEBELLA COURT (Beaumont)

6	"Karryerta"	26	10
---	-------------	----	----

SCOTT STREET (Beulah Park)

c	St. Mary's Anglican Church	14	11A
---	----------------------------	----	-----

SHIPSTERS ROAD (Kensington Park)

10	House	27	5
12	House	27	6
14	House	16	17A
16	House	16	18A
18	House	16	19A
20	House	16	20A
22	House	17	1A
24	House	17	2A
26	House	17	3A
28	House	17	4A
52	Former Kensington Hotel	17	5A
54	Former Kensington Hotel	27	7
56	Former Kensington Hotel	27	8
58	Former Kensington Hotel	17	6A

SIMPSON ROAD (Wattle Park)

20	House ("Peroomba")	23	4
----	--------------------	----	---

LOCATION	FILM NO.	NEG. NO.
<u>SOUTH TERRACE (Kensington Gardens)</u>		
14 House	20	17 & 19
a Aboriginal Burial Site	20	15
<u>STATENBOROUGH STREET (Leabrook)</u>		
28 Former School (Mrs. Hubbe)	21	6
33 House	21	7
<u>STIRLING STREET (Tusmore)</u>		
b "Tusmore" Gate Posts	22	20
<u>STONYFELL ROAD (Stonyfell)</u>		
c Ferguson Conservation Park	23	12
b Stonyfell Winery & Vineyards Complex	23	11
59 Former Coachhouse & Stables	23	10
<u>STUART ROAD (Dulwich)</u>		
5A-G Seven Attached Shops	1	13 & 14
20 Former Picture Theatre	1	11 & 12
<u>STURT PLACE (Beaumont)</u>		
15 House (Cleland)	26	3
<u>SUNNYSIDE ROAD (St. Georges)</u>		
1 "The Croft" (Tweedie)	12	16
<u>SUNNYSIDE ROAD (Beaumont)</u>		
10 "Sunnyside Lodge" Wall and Gates	26	4
38 House	26	5
<u>SUNNYSIDE ROAD (Glen Osmond)</u>		
h O.G. Main Shaft Site	12	17
j Victoria Shaft Site	12	18
a Stone Quarry	12	19
b Tarcoola Mine	12	20
<u>SWAINE AVENUE (Toorak Gardens)</u>		
137 House (W.H. Harrall, arch.)	4	8
<u>THE COMMON (Beaumont)</u>		
7 House	26	2

LOCATION		FILM NO.	NEG. NO.
<u>THE PARADE (Beulah Park)</u>			
287	Former House (Heyne)	14	17A
297	House	14	16A
325-331	House and Shops (Ransom's Corner)	14	15A
<u>THE PARADE (Kensington Park)</u>			
c	Olympic Sportsfield	17	12A
341	House and Sheds (Dunstan)	18	18
363	House	18	17
b	Memorial Fence and Gates (Haslam Oval)	18	19
379	House	18	16
a	Tram Poles	18	15
<u>THE PARADE (Kensington Gardens)</u>			
421	House	19	4
439	House	19	5
<u>THE PARADE (Magill)</u>			
553	House (J. Gillard)	20	10
d	Vineyard	20	11
<u>THE PARKWAY (Leabrook)</u>			
5	House	21	19
7	House "Viterbo" (Clark)	21	20
18	Former Private Hospital	22	1
20	House (J.B. Austin)	22	2
c	Stone Kerbing and Gutters	21	18
<u>TOOWONG AVENUE (Kensington Park)</u>			
16	Former "Seaton"	18	20
<u>TREVORTEN AVENUE (Glenunga)</u>			
10	House	10	19
<u>UNION STREET (Beulah Park)</u>			
2	House	15	11A
4	House	15	12A
6	House	15	13A
7	House	15	20A
8	House	15	14A
10	House	15	15A
12	House	15	16A

LOCATION		FILM NO.	NEG. NO.
<u>UNION STREET (Beulah Park)</u>			
14	House	15	17A
16	House	15	18A
b	Royal Australian Corps of Signals Sheds Complex	15	19A
<u>UNION STREET (Dulwich)</u>			
9	Former Shop	1	18
<u>UXBRIDGE STREET (Kensington Park)</u>			
1	House	17	13A
37	Attached House	17	14A
39	Attached House	17	15A
41	Attached House	17	16A
<u>VICTORIA TERRACE (Rose Park)</u>			
b	Former St. Theodore's Anglican Church (F.W. Dancker, arch.)	14	11
a	Schoolroom and Lecture Hall (F.W. Dancker, arch.)	4	12
<u>VINE STREET (Beulah Park)</u>			
13	House	13	20A
15	Attached House	13	21A
17	Attached House	27	4
<u>WALSALL STREET (Kensington Park)</u>			
3	House	18	14
<u>WANBROW AVENUE (Wattle Park)</u>			
c	Gum Tree (First Council Retained Median Tree)	23	3
<u>WARWICK AVENUE (Toorak Gardens)</u>			
13	St. Patrick's School	1	5 & 6
<u>WATERFALL TERRACE (Burnside)</u>			
44	"Woodleigh", Trees and Tank		
<u>WATERFALL GULLY ROAD (Waterfall Gully)</u>			
74	House and Garden (Samuel Finn)	25	13
p	Mine Tunnel	25	14

LOCATION		FILM NO.	NEG. NO.
<u>WATERFALL GULLY ROAD (Waterfall Gully) (cont'd)</u>			
q	Pump House	25	15
r	House Ruin and Stone Shed	25	16
98	House (Davenport Cottage)	27	11 & 12
<u>WATSON AVENUE (Rose Park)</u>			
5	House	2	9
8	House (C. Hasch)	2	10
27	House	2	16A
<u>WATSON AVENUE (Toorak Gardens)</u>			
d	First Creek Channel	4	16
136	House	4	17
<u>WEST TERRACE (Kensington Gardens)</u>			
29	House	20	20
51	House	20	21
<u>WINDSOR ROAD (Glenside)</u>			
3	House "Bow Villa" (W.R. Symons)	10	8
<u>WOOD GROVE (Hazelwood Park)</u>			
3	Former "Linden" Mews and Coach House	25	18
<u>WOODHOUSE CRESCENT (Wattle Park)</u>			
24	House (Colin Thiele)	23	6
<u>WOODLEY ROAD (Glen Osmond)</u>			
9	"Arranmore" House and Windmill (Scammell)	11	19 & 21
12	House	11	20
<u>WOOTOONA TERRACE (St. Georges)</u>			
1	House	12	15A
2	House	12	13
12	House	12	14
18	House	12	15
<u>WYATT ROAD (Burnside)</u>			
6	"Wimbourne House", Wall and Outbuildings	25	11

LOCATION

FILM NO. NEG. NO.

YERONGA AVENUE (Kensington Park)

56 "Tarndamia" (E. Bowman)

YOUNG STREET (Burnside)

11	Stone Wall ("Moorcroft")	24	17
13	Stone Wall ("Moorcroft")	24	18
8-18	Knox Homes (Three Attached pairs of houses)	24	16
36	House	24	19

1986	BURNSIDE HERITAGE SURVEY	B Items
	ITEM IDENTIFICATION SHEET	LEAWOOD GARDENS

ITEM NAME	TYPE OF ITEM
Former or other names:	Description: Mine Shaft
LOCATION	Subject: 4.2
Address: n. Old Mt. Barker Road, LEAWOOD GARDENS.	Period: 1838-1860; 1881-1920
Allotment:	Date:
Section: 1286	Architect:
Hundred: Adelaide	Builder:
L.G.A.: Burnside	Condition: Poor <input checked="" type="checkbox"/> Good <input type="checkbox"/> Excellent <input type="checkbox"/>
S.H.P. Region: 2	Map: 36
	Title:
	Owner now:
STATUS	State Heritage List :
	National Estate :
	National Trust :

HERITAGE SIGNIFICANCE RECOMMENDATION: Local

Description: In extremely poor repair, this shaft drops straight down, maybe 10 metres. Past to present owners use it as a graveyard for their dead stock. It is over grown with blackberries and has a grill over it to prevent accidents.
It is believed to have been part of the silver lead mines in the area.
The owner today has seen many such holes in the surrounding area. An absolute date on it is difficult.

- REFERENCES: * THE BURNSIDE LOCAL HISTORY COLLECTION Burnside Library
 * THE PADDOCKS BENEATH a history of Burnside by E. Warburton . Pub. The Corporation of 1981.
 * RATE BOOKS Burnside Council
 * SOUTH AUSTRALIAN DIRECTORIES

PHOTOGRAPHS

Film No : 26
 Slide No :
 Negative No : 16

RESEARCH Angela Steinberner
 Date: 1986



BURNSIDE HERITAGE SURVEY

B Items

ITEM IDENTIFICATION SHEET

HAZELWOOD PARK

ITEM NAME

Former or other names:

TYPE OF ITEM

Description: House

Subject: 2.2

Period: 1921-1950

Date: 1940

Architect:

Builder:

Condition: Poor ___ Good ___ Excellent X

Map: 19

Title: CT 1739/148

Owner now: EMSLIE D.J. & R.J.

LOCATION

Address: 10 Olive Grove,
HAZELWOOD PARK.

Allotment: 88

Section: 296

Hundred: Adelaide

L.G.A.: Burnside

S.H.P. Region: 2

STATUS

State Heritage List :

National Estate :

National Trust :

HERITAGE SIGNIFICANCE RECOMMENDATION: Local

Description: Built in 1940, this two storeyed house has an Austerity style - curved windows and corners from top to ground on one side. This was never a popular style, but No. 10 has been carefully added to, painted and set in a simple yet pleasing garden, enhancing the buildings.

REFERENCES: * THE BURNSIDE LOCAL HISTORY COLLECTION Burnside Library

* THE PADDOCKS BENEATH a history of Burnside
by E. Warburton . Pub. The Corporation of
1981.

* RATE BOOKS Burnside Council

* SOUTH AUSTRALIAN DIRECTORIES

PHOTOGRAPHS


Film No : 22

Slide No :

Negative No : 15

RESEARCH Angela Steinberner

Date: 1986



BURNSIDE HERITAGE SURVEY

B Items

ITEM IDENTIFICATION SHEET

KENSINGTON PARK

ITEM NAME

Former or other names:

TYPE OF ITEM

Description: House

LOCATION

Address: 19 Orange Grove, KENSINGTON PARK

Subject: 2.2

Period: 1921-1950

Date: 1935-1936

Allotment: 23

Section: 301

Hundred: Adelaide

L.G.A.: Burnside

S.H.P. Region: 2

Architect:

Builder:

Condition: Poor ___ Good X Excellent ___

Map: 3

Title: 1641/104

Owner now: BAILEY J.P. & J.M.

STATUS

State Heritage List :

National Estate :

National Trust :

HERITAGE SIGNIFICANCE RECOMMENDATION: Local

Description: In the mid 1930's this freestone semi tudor house with porch, attic and red terracotta roof was built for A.V. & M.D. Adams who occupied it to the early 1970's when the present owner purchased it.

- REFERENCES: * THE BURNSIDE LOCAL HISTORY COLLECTION Burnside Library
* THE PADDOCKS BENEATH a history of Burnside from the beginning by E. Warburton . Pub. The Corporation of the City of Burnside 1981.
* RATE BOOKS Burnside Council
* SOUTH AUSTRALIAN DIRECTORIES

PHOTOGRAPHS

Film No : 19

Slide No :

Negative No : 2

RESEARCH

Angela Steinberner

Date: 1986



1986	BURNSIDE HERITAGE SURVEY	B Items
	ITEM IDENTIFICATION SHEET	KENSINGTON GARDENS

ITEM NAME	TYPE OF ITEM
Former or other names:	Description: House
LOCATION (really No. 7 Lincoln St.)	Subject: 2.2
Address: 18B Orient Rd., KENSINGTON GARDENS	Period: 1951 - present
Allotment: 35; 36 & 37	Date: 1951
Section: 272	Architect:
Hundred: Adelaide	Builder:
L.G.A.: Burnside	Condition: Poor ___ Good <u>X</u> Excellent ___
S.H.P. Region: 2	Map: 3
	Title: 1349/179
	Owner now: BRAGA N. & N.
STATUS	State Heritage List :
	National Estate :
	National Trust :

HERITAGE SIGNIFICANCE RECOMMENDATION: Local


Description: This rendered double storey house with circular windows and walk out decks on two levels was built in 1951 by P. Brogga. It is a Waterfall Austerity style with rounded corners, curved windows and cast concrete canopy over porch and window.

- REFERENCES: * THE BURNSIDE LOCAL HISTORY COLLECTION Burnside Library
 * THE PADDOCKS BENEATH a history of Burnside from the beginning by E. Warburton . Pub. The Corporation of the City of Burnside 1981.
 * RATE BOOKS Burnside Council
 * SOUTH AUSTRALIAN DIRECTORIES

PHOTOGRAPHS

Film No : 19
 Slide No :
 Negative No : 1

RESEARCH Angela Steinberner
 Date: 1986



1986

BURNSIDE HERITAGE SURVEY

B Items

ITEM IDENTIFICATION SHEET

KENSINGTON PARK

ITEM NAME

Former or other names:

TYPE OF ITEM

Description: House

Subject: 2.2

Period: 1881-1920

Date: 1886-1887

Architect:

Builder:

Condition: Poor ___ Good X Excellent ___

Map: 10

Title: 4167/772

Owner now: WHITE P.R. & R.G.

LOCATION (was Gartrell Tce.)

Address: 2 Oval Tce., KENSINGTON PARK.

Allotment: 2 & 20

Section: 300

Hundred: Adelaide

L.G.A.: Burnside

S.H.P. Region: 2

STATUS

State Heritage List :

National Estate :

National Trust :

HERITAGE SIGNIFICANCE RECOMMENDATION: Local

Description: This single fronted stone cottage of three rooms was rated in its first year (1886-7) as occupied by Charles King and owned by the Bank. The following year Charles King was owner and occupier. The Directory still has Mrs. C. King occupying the cottage in 1935, some 50 years after building, & Miss M. Culshaw as the following occupier.

- REFERENCES: * THE BURNSIDE LOCAL HISTORY COLLECTION Burnside Library
 * THE PADDOCKS BENEATH a history of Burnside from the beginning by E. Warburton . Pub. The Corporation of the City of Burnside 1981.
 * RATE BOOKS Burnside Council
 * SOUTH AUSTRALIAN DIRECTORIES

PHOTOGRAPHS

Film No : 17

Slide No :

Negative No : 7A

RESEARCH

Angela Steinberner

Date: 1986



1986	BURNSIDE HERITAGE SURVEY	B Items
	ITEM IDENTIFICATION SHEET	KENSINGTON PARK

ITEM NAME	TYPE OF ITEM
Former or other names:	Description: House
LOCATION	Subject: 2.2
(was Gartrell Tce.)	Period: 1881-1920
Address: 3 Oval Tce., KENSINGTON PARK	Date: 1901-1902
Allotment: 20	Architect:
Section: 300	Builder:
Hundred: Adelaide	Condition: Poor ___ Good <u>X</u> Excellent ___
L.G.A.: Burnside	Map: 10
S.H.P. Region: 2	Title: 2100/147
	Owner now: EASTWOOD M.G.
STATUS	State Heritage List :
	National Estate :
	National Trust :

HERITAGE SIGNIFICANCE RECOMMENDATION: Local

Description: This stone house was built for Charles King sometime during 1901-02 and occupied by Mrs. Fanny Davis. Joseph Hall was owner 1917-18 and Margaret Millane in 1925-26. Besides this, Alex. Paris occupied the house for a time as well as W.T. Stephens and M.J. Thonard.

- REFERENCES: * THE BURNSIDE LOCAL HISTORY COLLECTION Burnside Library
- * THE PADDOCKS BENEATH a history of Burnside from the beginning by E. Warburton . Pub. The Corporation of the City of Burnside 1981.
- * RATE BOOKS Burnside Council
- * SOUTH AUSTRALIAN DIRECTORIES

PHOTOGRAPHS


Film No : 17

Slide No :

Negative No : 8A

RESEARCH Angela Steinberner

Date: 1986



BURNSIDE HERITAGE SURVEY

B Items

ITEM IDENTIFICATION SHEET

KENSINGTON PARK

1986

ITEM NAME

Former or other names:

TYPE OF ITEM

Description: House attached

Subject: 2.2

Period: 1881-1920

Date: 1883-1884

Architect:

Builder:

Condition: Poor ___ Good X Excellent ___

Map: 10

Title: 4201/932

Owner now: #1 WILLIAMSON N.J.

LOCATION

(was Gartrell Tce.)

Address: 4 Oval Tce., KENSINGTON PARK

Allotment: 18

Section: 300

Hundred: Adelaide

L.G.A.: Burnside

S.H.P. Region: 2

STATUS

State Heritage List :

National Estate :

National Trust :

HERITAGE SIGNIFICANCE RECOMMENDATION: Local

Description: This single fronted attached stone cottage was built in 1883-84 for Charles Segar and occupied by S. Bradley. The Bank of N.S.W. soon took it over with the occupier by the name of Walters, G. Lamden, and E. Thorpe. Blanche Creswell owned it for some time during and prior to the 1920's.

- REFERENCES: * THE BURNSIDE LOCAL HISTORY COLLECTION Burnside Library
* THE PADDOCKS BENEATH a history of Burnside from the beginning by E. Warburton. Pub. The Corporation of the City of Burnside 1981.
* RATE BOOKS Burnside Council
* SOUTH AUSTRALIAN DIRECTORIES

PHOTOGRAPHS


Film No : 17

Slide No :

Negative No : 9A

RESEARCH Angela Steinberner

Date: 1986



1986

BURNSIDE HERITAGE SURVEY
ITEM IDENTIFICATION SHEET

B Items

KENSINGTON PARK

ITEM NAME

Former or other names:

LOCATION

(was Gartrell Tce.)

Address: 5 Oval Tce., KENSINGTON PARK

Allotment: 18

Section: 300

Hundred: Adelaide

L.G.A.: Burnside

S.H.P. Region: 2

TYPE OF ITEM

Description: House attached

Subject: 2.2

Period: 1881-1920

Date: 1883-1884

Architect:

Builder:

Condition: Poor ___ Good ___ X Excellent ___

Map: 10

Title: 4201/933

Owner now: #2 BOURKE C.A.

STATUS

State Heritage List :

National Estate :

National Trust :

HERITAGE SIGNIFICANCE RECOMMENDATION: Local

Description: This single fronted attached stone cottage of three rooms was built for Charles Segar in 1883-84. It soon passed to the Bank of N.S.W. and then Blanche Creswell. Some occupiers have been C. Beauchope, Wilcox, J. Wickham, G.W. Marks (brick burner), G. Norton (cellarman), S.C. Goldsworthy E.G. Morley (butcher) and H. Goode.

- REFERENCES: * THE BURNSIDE LOCAL HISTORY COLLECTION Burnside Library
* THE PADDOCKS BENEATH a history of Burnside from the beginning by E. Warburton . Pub. The Corporation of the City of Burnside 1981.
* RATE BOOKS Burnside Council
* SOUTH AUSTRALIAN DIRECTORIES

PHOTOGRAPHS

Film No : 17

Slide No :

Negative No : 10A

RESEARCH Angela Steinberner

Date: 1986



1986	BURNSIDE HERITAGE SURVEY	B Items
	ITEM IDENTIFICATION SHEET	KENSINGTON PARK

ITEM NAME	TYPE OF ITEM
Former or other names:	Description: House
LOCATION (was Gartrell Tce.)	Subject: 2.2
Address: 6 Oval Tce., KENSINGTON PARK.	Period: 1881-1920
	Date: 1883-1884
	Architect:
Allotment: 18	Builder:
Section: 300	Condition: Poor <u>X</u> Good ___ Excellent ___
Hundred: Adelaide	Map: 10
L.G.A.: Burnside	Title: 1640/54
S.H.P. Region: 2	Owner now: HAMMOND H.H.
STATUS State Heritage List :	
National Estate :	
National Trust :	


HERITAGE SIGNIFICANCE RECOMMENDATION: Local

Description: This single fronted stone cottage was built for Charles Segar as was Number four and five, but via Wilcox it was in the Banks hands within a year or two. In the early 1900's Blanch Creswell purchased all cottages for over 20 years. Mr. & Mrs. William Wickham occupied the cottages for many years, as did H.H. Hamond.

REFERENCES: * THE BURNSIDE LOCAL HISTORY COLLECTION Burnside Library
 * THE PADDOCKS BENEATH a history of Burnside from the beginning by E. Warburton . Pub. The Corporation of the City of Burnside 1981.
 * RATE BOOKS Burnside Council
 * SOUTH AUSTRALIAN DIRECTORIES

PHOTOGRAPHS

Film No : 17
 Slide No :
 Negative No : 11A



RESEARCH Angela Steinberner
 Date: 1986

1986

BURNSIDE HERITAGE SURVEY
ITEM IDENTIFICATION SHEET

B Items

KENSINGTON PARK

ITEM NAME

Former or other names:

TYPE OF ITEM

Description: House
Subject: 2.2
Period: 1881-1920
Date: 1902-1903
Architect:
Builder:
Condition: Poor ___ Good ___ Excellent X
Map: 10
Title: 1101/113
Owner now: REID N.C.

LOCATION

Address: 36 Park Rd., KENSINGTON PARK

Allotment: 43 & 45

Section: 300

Hundred: Adelaide

L.G.A.: Burnside

S.H.P. Region: 2

STATUS

State Heritage List :

National Estate :

National Trust :

HERITAGE SIGNIFICANCE RECOMMENDATION: Local

Description: This large freestone symmetrical house has two windows on either side of the passage which probably means two rooms rather than one.
It was built for Frederick Clark and was still in the Clark family in 1972.

- REFERENCES: * THE BURNSIDE LOCAL HISTORY COLLECTION Burnside Library
* THE PADDOCKS BENEATH a history of Burnside from the beginning by E. Warburton . Pub. The Corporation of the City of Burnside 1981.
* RATE BOOKS Burnside Council
* SOUTH AUSTRALIAN DIRECTORIES

PHOTOGRAPHS

Film No : 18


Slide No :

Negative No : 1

RESEARCH

Angela Steinberner

Date: 1986



1986	BURNSIDE HERITAGE SURVEY	B Items
	ITEM IDENTIFICATION SHEET	KENSINGTON PARK

ITEM NAME	TYPE OF ITEM
Former or other names: "BLADON"	Description: House
LOCATION	Subject: 2.2 & 2.1
Address: 40 Park Rd. KENSINGTON PARK	Period: 1881-1920
Allotment: 51; 52 & 53	Date: 1883-1884
Section: 300	Architect:
Hundred: Adelaide	Builder:
L.G.A.: Burnside	Condition: Poor ___ Good <u>X</u> Excellent ___
S.H.P. Region: 2	Map: 10
	Title: 4261/493 ... 494 & 493
	Owner now: ALP M.H. & E.W.
STATUS	
State Heritage List :	
National Estate :	
National Trust :	

HERITAGE SIGNIFICANCE RECOMMENDATION: Local

Description: Large two storey 13 roomed house on extensive grounds, built in 1883-1884 for Carl A. Reinecke, accountant. When built it included a stable. During the first world war it went to Harry W. Hodgetts, stock and sharebroker, who was instrumental in attracting Sir Donald Bradman, (the cricketer) to South Australia. Later, J.E. Gosse (company director) occupied number 40 Park Road for many years.

- REFERENCES:
- * THE BURNSIDE LOCAL HISTORY COLLECTION Burnside Library
 - * THE PADDOCKS BENEATH a history of Burnside from the beginning by E. Warburton . Pub. The Corporation of the City of Burnside 1981.
 - * RATE BOOKS Burnside Council
 - * SOUTH AUSTRALIAN DIRECTORIES

PHOTOGRAPHS


Film No : 18

Slide No :

Negative No : 2

RESEARCH Angela Steinberner

Date: 1986



BURNSIDE HERITAGE SURVEY

B Items

1986

ITEM IDENTIFICATION SHEET

MAGILL

ITEM NAME

Former or other names: "LENTARA"
or "ST. BERNARD'S REST HOME"

LOCATION or GREENSLADE HOME

Address: 4 Penfold Road, MAGILL

Allotment: 110 (old 31)

Section: 343

Hundred: Adelaide

L.G.A.: Burnside

S.H.P. Region: 2

TYPE OF ITEM

Description: Rest Home

Subject: 2.2

Period: 1881-1920

Date: 1912

Architect: Cowell & Cowell

Builder:

Condition: Poor ___ Good X Excellent ___

Map: 6

Title: 4090/732

Owner now: Central Mission Homes

STATUS

State Heritage List :

National Estate :

National Trust :

HERITAGE SIGNIFICANCE RECOMMENDATION: Local

Description: Large stone house with attic.

1904 : Adelaide Central Mission begins childcare work (at Largs Bay).

1911-12 : A.C.M. buys 6 acres at Magill (£650). The Greenslade family donate large house, dormitory accommodation. Memorial stone laid and opened Dec. 1912 at cost of £1,700 (architect Cowell & Cowell), James Gartrell officiating. Total cost £3,368. To be known as the Greenslade Home.

1921 : First of several cottages built on Lentara campus.

1940's : Dormitory accommodation abandoned - pioneer move in South Australia.

1950's : Both sexes in cottage families.

1976 : Lentara Home decentralised - first children move out to suburban cottage homes.

'LENTARA' = Aboriginal for "The dawning of the day".

- REFERENCES: * THE BURNSIDE LOCAL HISTORY COLLECTION Burnside Library
* THE PADDOCKS BENEATH a history of Burnside from the beginning by E. Warburton . Pub. The Corporation of the City of Burnside 1981.
* RATE BOOKS Burnside Council
* SOUTH AUSTRALIAN DIRECTORIES

PHOTOGRAPHS

Film No : 20

Slide No :

Negative No : 9

RESEARCH Angela Steinberner

Date: 1986



1986

BURNSIDE HERITAGE SURVEY

ITEM IDENTIFICATION SHEET

B Items

MAGILL

ITEM NAME

Former or other names:

TYPE OF ITEM

Description: House & former store

Subject: 4.6

Period: 1838-1860

Date: 1859-60; 1861-62; & 1864-65

Architect:

Builder:

Condition: Poor ___ Good ___ Excellent X

Map: 5

Title: 2729/199

Owner now: PRIZZI E. & M.V.

LOCATION

Address: 7 Penfold Rd., MAGILL

Allotment: 15

Section: 285

Hundred: Adelaide

L.G.A.: Burnside

S.H.P. Region: 2

STATUS

State Heritage List :

National Estate :

National Trust :

HERITAGE SIGNIFICANCE RECOMMENDATION: Local

Description: In 1876 fifteen allotments were made from plan 120 which Joseph Ellis, wheelwright, had sold to James Alexander Holden in 1875. The property was described as .."One seven roomed house and land, situated on the corner of Ellis's Road and Penfold Road. The house is substantially built and has a frontage of 125 feet 8 inches x depth of 104 feet.

In 1859-60 Joseph Ellis commenced with a cottage on 3 acres of land. By the following year a blacksmith shop was there and a store erecting. By 1864-65 the property was a six roomed stone house, cellar, two cottages of four rooms each. In 1868 the addition was to three cottages including the six roomed house.

- REFERENCES: * THE BURNSIDE LOCAL HISTORY COLLECTION Burnside Library
 * THE PADDOCKS BENEATH a history of Burnside from the beginning by E. Warburton . Pub. The Corporation of the City of Burnside 1981.
 * RATE BOOKS Burnside Council
 * SOUTH AUSTRALIAN DIRECTORIES

PHOTOGRAPHS

Film No : 20


Slide No :

Negative No : 6

RESEARCH

Angela Steinberner

Date: 1986



1986

BURNSIDE HERITAGE SURVEY
ITEM IDENTIFICATION SHEET

B Items

MAGILL

ITEM NAME

Former or other names:

LOCATION

Address: 11 Penfold Rd., MAGILL

Allotment: 14

Section: 285

Hundred: Adelaide

L.G.A.: Burnside

S.H.P. Region: 2

TYPE OF ITEM

Description: House

Subject: 2.2

Period: 1861-1880

Date: c1879

Architect:

Builder:

Condition: Poor ___ Good X Excellent ___

Map: 5

Title: 3685/146

Owner now: LIVINGSTONE J.M.

STATUS

State Heritage List :

National Estate :

National Trust :

HERITAGE SIGNIFICANCE RECOMMENDATION: Local

Description: Symetrical stone cottage built for William King in the late 1870's and occupied by Joseph Harris for a time until Murcott & Murcott purchased this and no. 13 in 1896. Henry Murcott (bus conductor) occupied the cottage for over 40 years.

- REFERENCES: * THE BURNSIDE LOCAL HISTORY COLLECTION Burnside Library
* THE PADDOCKS BENEATH a history of Burnside from the beginning by E. Warburton . Pub. The Corporation of the City of Burnside 1981.
* RATE BOOKS Burnside Council
* SOUTH AUSTRALIAN DIRECTORIES

PHOTOGRAPHS

Film No : 20

Slide No :

Negative No : 7

RESEARCH

Angela Steinberner

Date: 1986



1986

BURNSIDE HERITAGE SURVEY

ITEM IDENTIFICATION SHEET

B Items

MAGILL

ITEM NAME

Former or other names:

LOCATION

Address: 13 Penfold Rd. MAGILL

Allotment: 14
 Section: 285
 Hundred: Adelaide
 L.G.A.: Burnside
 S.H.P. Region: 2

TYPE OF ITEM

Description: House
 Subject: 2.2
 Period: 1861-1880
 Date: 1879-1880
 Architect:
 Builder:
 Condition: Poor ___ Good X Excellent ___
 Map: 5
 Title: 4227/840
 Owner now: ENGLAND A.J.

STATUS

State Heritage List :
 National Estate :
 National Trust :

HERITAGE SIGNIFICANCE RECOMMENDATION: Local


Description: Symmetrical stone cottage built for William King in the late 1870's and occupied by Mrs. Pearcey for some years then Thomas Murcott, who under Murcott & Murcott, purchased it and number 11 in 1896. Mr. & Mrs. William Bowyer (plasterer) occupied the cottage for some 50 years after Murcott.

- REFERENCES: * THE BURNSIDE LOCAL HISTORY COLLECTION Burnside Library
 * THE PADDOCKS BENEATH a history of Burnside from the beginning by E. Warburton . Pub. The Corporation of the City of Burnside 1981.
 * RATE BOOKS Burnside Council
 * SOUTH AUSTRALIAN DIRECTORIES

PHOTOGRAPHS

Film No : 20
 Slide No :
 Negative No : 8

RESEARCH Angela Steinberner
 Date: 1986



BURNSIDE HERITAGE SURVEY

B Items

1986

ITEM IDENTIFICATION SHEET

WATTLE PARK

ITEM NAME "TYNEBANK"
Former or other names:

TYPE OF ITEM

Description: House

Subject: 2.2

Period: 1861-1880

Date: 1880

Architect:

Builder:

Condition: Poor ___ Good x Excellent ___

Map: 13

Title: 2391/56

Owner now: TINKLER C.J. & Y.J.

LOCATION

Address: 125 Penfold Rd. WATTLE PARK.

Allotment: Pt. 288

Section: 288

Hundred: Adelaide

L.G.A.: Burnside

S.H.P. Region: 2

STATUS State Heritage List :

National Estate :

National Trust :

HERITAGE SIGNIFICANCE RECOMMENDATION: Local

Description: The Eastern half of Section 288 was sold by Dr. Penfold in the early 1850's to two owners named Moody & Orchard. The house, around which a small farm developed, was built in 1880 and enlarged in about 1882-83 when it was owned by Alexander Mackay, who named it "Tynebank". George Ash M.H.A. for Albert, was a notable owner. He was a one time editor/owner of the Naracoorte Herald, admitted to the Bar in 1894 and a politician of some note. After the Ash's, the house was known as a dairy, owned by the Wallaces in the 1920's and the Peeks through to 1942.

REFERENCES: * THE BURNSIDE LOCAL HISTORY COLLECTION Burnside Library
* THE PADDOCKS BENEATH a history of Burnside from the beginning by E. Warburton . Pub. The Corporation of the City of Burnside 1981.
* RATE BOOKS Burnside Council
* SOUTH AUSTRALIAN DIRECTORIES

PHOTOGRAPHS


Film No : 23

Slide No :

Negative No : 5

RESEARCH Angela Steinberner

Date: 1986



1986

BURNSIDE HERITAGE SURVEY
ITEM IDENTIFICATION SHEET

B Items

WATTLE PARK

ITEM NAME Wattle Park Reservoir
Former or other names:TYPE OF ITEM

Description: Reservoir

Subject: 4.9

Period: 1881-1920

Date: 1931

Architect:

Builder:

Condition: Poor ___ Good x Excellent ___

Map: 22

Title:

Owner now: ENGINEERING & WATER SUPPLY
DEPT.LOCATION

Address: a. Penfold Road, WATTLE PARK.

Allotment:

Section:

Hundred: Adelaide

L.G.A.: Burnside


S.H.P. Region: 2

STATUS State Heritage List :
National Estate :
National Trust :

HERITAGE SIGNIFICANCE RECOMMENDATION: Local

Description: This was built for water storage and not a catchment
in the early 1930's.

- REFERENCES: * THE BURNSIDE LOCAL HISTORY COLLECTION Burnside Library
* THE PADDOCKS BENEATH a history of Burnside from the beginning
by E. Warburton . Pub. The Corporation of the City of Burnside
1981.
* RATE BOOKS Burnside Council
* SOUTH AUSTRALIAN DIRECTORIES
SPEAKING OF THE PAST by E. Warburton 1986

PHOTOGRAPHSFilm No : 23
Slide No :
Negative No : 7RESEARCH Angela Steinberner
Date: 1986

1986

BURNSIDE HERITAGE SURVEY

ITEM IDENTIFICATION SHEET

B Items

MAGILL

ITEM NAME

Former or other names:

TYPE OF ITEM

Description: House

Subject: 2.2

Period: 1861-1880

Date: 1880

Architect:

Builder: E. Gigney

Condition: Poor X Good ___ Excellent ___

Map: 5

Title: 407/191

Owner now: ROLL E.

LOCATION

Address: 2 Pepper St. MAGILL

Allotment: 3

Section: 285

Hundred: Adelaide

L.G.A.: Burnside

S.H.P. Region: 2

STATUS

State Heritage List :

National Estate :

National Trust :

HERITAGE SIGNIFICANCE RECOMMENDATION: Local

Description: A symmetrical stone cottage of three rooms built for Edward Gigney. As he was a builder it is likely he constructed this house. He is seen to have occupied the house to at least 1927. Other occupiers have been Mrs. A.M. Rees, G.F. Cleavelly, E. Denley, D.J. Hann and E.F. Roll.

- REFERENCES: * THE BURNSIDE LOCAL HISTORY COLLECTION Burnside Library
 * THE PADDOCKS BENEATH a history of Burnside from the beginning by E. Warburton . Pub. The Corporation of the City of Burnside 1981.
 * RATE BOOKS Burnside Council
 * SOUTH AUSTRALIAN DIRECTORIES

PHOTOGRAPHS

Film No : 19


Slide No :

Negative No : 19

RESEARCH

Angela Steinberner

Date: 1986



1986	BURNSIDE HERITAGE SURVEY	B Items
	ITEM IDENTIFICATION SHEET	MAGILL

ITEM NAME

Former or other names:

LOCATION

Address: 4 Pepper St., MAGILL

Allotment: 4
 Section: 285
 Hundred: Adelaide
 L.G.A.: Burnside
 S.H.P. Region: 2

TYPE OF ITEM

Description: House
 Subject: 2.2
 Period: 1838-1860
 Date: 1854-55
 Architect:
 Builder:
 Condition: Poor ___ Good X Excellent ___
 Map: 5
 Title: 4032/921
 Owner now: BIELAWSKI J.

STATUS

State Heritage List :
 National Estate :
 National Trust :

HERITAGE SIGNIFICANCE RECOMMENDATION: Local

Description: This symmetrical stone cottage of four rooms was built in the 1850's for J. Kempster. A J. Kempster occupied the house until at least 1936 (probably a relative).

- REFERENCES: * THE BURNSIDE LOCAL HISTORY COLLECTION Burnside Library
 * THE PADDOCKS BENEATH a history of Burnside from the beginning by E. Warburton . Pub. The Corporation of the City of Burnside 1981.
 * RATE BOOKS Burnside Council
 * SOUTH AUSTRALIAN DIRECTORIES


PHOTOGRAPHS

Film No : 19
 Slide No :
 Negative No : 20

RESEARCH

Angela Steinberner

Date: 1986



1986

BURNSIDE HERITAGE SURVEY

B Items

ITEM IDENTIFICATION SHEET

MAGILL

ITEM NAME

Former or other names:

TYPE OF ITEM

Description: House

Subject: 2.2

Period: 1861-1880

Date: 1880-1881

Architect:

Builder:

Condition: Poor ___ Good X Excellent ___

Map: 5

Title: 1380/15

Owner now: STOUT D.M.

LOCATION

Address: 6 Pepper St., MAGILL

Allotment: 4; 5; & 8

Section: 285

Hundred: Adelaide

L.G.A.: Burnside

S.H.P. Region: 2

STATUS

State Heritage List :

National Estate :

National Trust :

HERITAGE SIGNIFICANCE RECOMMENDATION: Local

Description: This symmetrical stone cottage of three rooms was built in the early 1880's for Edwin Nation, gardener, and foundation member of the Magill Oddfellows Lodge, d1917. By the 1920's Samuel Bungey had purchased the property. Later occupiers have been J.W. Rowe (cellarman), R.W. Winch, Mrs. J. Conaghty, and Mrs. D.M. Stout.

- REFERENCES: * THE BURNSIDE LOCAL HISTORY COLLECTION Burnside Library
 * THE PADDOCKS BENEATH a history of Burnside from the beginning by E. Warburton . Pub. The Corporation of the City of Burnside 1981.
 * RATE BOOKS Burnside Council
 * SOUTH AUSTRALIAN DIRECTORIES

PHOTOGRAPHS

Film No : 20


Slide No :

Negative No : 0

RESEARCH

Angela Steinberner

Date: 1986



1986

BURNSIDE HERITAGE SURVEY
ITEM IDENTIFICATION SHEET

B Items

MAGILL

ITEM NAME

Former or other names:

LOCATION

Address: 8 Pepper St., MAGILL

Allotment: 5 & 8

Section: 285

Hundred: Adelaide

L.G.A.: Burnside

S.H.P. Region: 2

TYPE OF ITEM

Description: House

Subject: 2.2

Period: 1861-1880

Date: c1879-80

Architect:

Builder:

Condition: Poor ☒ Good ☐ Excellent ☐

Map: 5

Title: 3685/149

Owner now: LEE F.O. & S.K.

STATUS

State Heritage List :

National Estate :

National Trust :

HERITAGE SIGNIFICANCE RECOMMENDATION: Local


Description: This symmetrical stone cottage of three rooms built for Edwin Nation, gardener, has been renovated some years ago altering windows and verandah markedly, also removing the chimney. After Nation's death in 1917 Samuel Bungey purchased this property and number 6. Some occupiers of the house have been McGregor, Henry Jacob, J. Hall, Wm. Lloyd, Mrs. Barenborough, A. Little, E.W. Gray (caretaker) and H.R. Clifford (painter.)

- REFERENCES: * THE BURNSIDE LOCAL HISTORY COLLECTION Burnside Library.
* THE PADDOCKS BENEATH a history of Burnside from the beginning by E. Warburton . Pub. The Corporation of the City of Burnside 1981.
* RATE BOOKS Burnside Council
* SOUTH AUSTRALIAN DIRECTORIES

PHOTOGRAPHS

Film No : 20
Slide No :
Negative No : 1

RESEARCH Angela Steinberner
Date: 1986



1986

BURNSIDE HERITAGE SURVEY

B Items

ITEM IDENTIFICATION SHEET

MAGILL

ITEM NAME

Former or other names:

TYPE OF ITEM

Description: House

Subject: 2.2

Period: 1881-1920

Date: c1882-1883

Architect:

Builder:

Condition: Poor ☐ Good ☒ Excellent ☐

Map: 5

Title: 3528/150

Owner now: FRAZER A.M.

LOCATION

Address: 10 Pepper St., MAGILL

Allotment: 6 & 8

Section: 285

Hundred: Adelaide

L.G.A.: Burnside

S.H.P. Region: 2

STATUS

State Heritage List :

National Estate :

National Trust :

HERITAGE SIGNIFICANCE RECOMMENDATION: Local

Description: This large stone villa of some six or seven rooms was built in the early 1880's for Edwin Nation, gardener. Besides living in it himself, other occupants have been Mrs. Patchill, Andrew Fogarty (gardener), Otto Marschner (musician), G. King (blacksmith), W. Millard and H.W. Rowley.

- REFERENCES: * THE BURNSIDE LOCAL HISTORY COLLECTION Burnside Library
* THE PADDOCKS BENEATH a history of Burnside from the beginning by E. Warburton . Pub. The Corporation of the City of Burnside 1981.
* RATE BOOKS Burnside Council
* SOUTH AUSTRALIAN DIRECTORIES

PHOTOGRAPHS

Film No : 20


Slide No :

Negative No : 2

RESEARCH

Angela Steinberner

Date: 1986



1986

BURNSIDE HERITAGE SURVEY
ITEM IDENTIFICATION SHEET

B Items

MAGILL

ITEM NAME

Former or other names:

TYPE OF ITEM

Description: House

Subject: 2.2

Period: 1881-1920

Date: 1913-1914

Architect:

Builder:

Condition: Poor ___ Good X Excellent ___

Map: 5

Title: 4179/279

Owner now: CROWSON A.

LOCATION

Address: 11 Pepper St., MAGILL

Allotment: 29; 30

Section: 285

Hundred: Adelaide

L.G.A.: Burnside

S.H.P. Region: 2

STATUS

State Heritage List :

National Estate :

National Trust :

HERITAGE SIGNIFICANCE RECOMMENDATION: Local

Description: A symmetrical, pressed iron cottage of the early 1900's built for its first owner, Alice Allington, who occupied it to at least the mid 1930's.

- REFERENCES: * THE BURNSIDE LOCAL HISTORY COLLECTION Burnside Library
* THE PADDOCKS BENEATH a history of Burnside from the beginning by E. Warburton . Pub. The Corporation of the City of Burnside 1981.
* RATE BOOKS Burnside Council
* SOUTH AUSTRALIAN DIRECTORIES

PHOTOGRAPHS

Film No : 20


Slide No :

Negative No : 3

RESEARCH

Angela Steinberner

Date: 1986



1986

BURNSIDE HERITAGE SURVEY
ITEM IDENTIFICATION SHEET

B Items

LEABROOK

ITEM NAME "WESTBURY"
Former or other names: Barn

TYPE OF ITEM

Description: House
Subject: 2.2
Period: 1881-1920
Date: 1880-1881
Architect:
Builder:
Condition: Poor ___ Good ___ Excellent X
Map: 19
Title: 4092/425
Owner now: McDonald Ian Ross

LOCATION

Address: 4 Philip Ave., LEABROOK.

Allotment: 5
Section: 299
Hundred: Adelaide
L.G.A.: Burnside
S.H.P. Region: 2

STATUS State Heritage List :
National Estate :
National Trust :

HERITAGE SIGNIFICANCE RECOMMENDATION: Local

Description: Barn built of red brick and part of a large attractive stone villa.



- REFERENCES: * THE BURNSIDE LOCAL HISTORY COLLECTION Burnside Library
* THE PADDOCKS BENEATH a history of Burnside from the beginning by E. Warburton . Pub. The Corporation of the City of Burnside 1981.
* RATE BOOKS Burnside Council
* SOUTH AUSTRALIAN DIRECTORIES

PHOTOGRAPHS

Film No : 21
Slide No :
Negative No : 12

RESEARCH Angela Steinberner
Date: 1986



1986

BURNSIDE HERITAGE SURVEY
ITEM IDENTIFICATION SHEET

B Items

LEABROOK

ITEM NAME

Former or other names:

LOCATION

Address: 10 Philip Ave. LEABROOK.

Allotment: 22

Section: 299

Hundred: Adelaide

L.G.A.: Burnside

S.H.P. Region: 2

TYPE OF ITEM

Description: Attached House & Shop

Subject: 4.6

Period: 1881-1920

Date: 1900-1901

Architect:

Builder:

Condition: Poor ___ Good X Excellent ___

Map: 19

Title: 834/181

Owner now: ROOS J & P.M.

STATUS

State Heritage List :

National Estate :

National Trust :

HERITAGE SIGNIFICANCE RECOMMENDATION: Local

Description: This shop has had many owners - Ochtomann, Coulthard, Tronson to name but a few. The most popular name was "Tickles Corner" when saddles, bridles and leather goods were sought and bought here. Much has been added to the back of the house, but the front facade remains.

- REFERENCES: * THE BURNSIDE LOCAL HISTORY COLLECTION Burnside Library
* THE PADDOCKS BENEATH a history of Burnside from the beginning by E. Warburton . Pub. The Corporation of the City of Burnside 1981.
* RATE BOOKS Burnside Council
* SOUTH AUSTRALIAN DIRECTORIES

PHOTOGRAPHS

Film No : 21


Slide No :

Negative No : 14

RESEARCH

Angela Steinberner

Date: 1986



1986

BURNSIDE HERITAGE SURVEY
ITEM IDENTIFICATION SHEET

B Items

LEABROOK

ITEM NAME

Former or other names: Police Office

TYPE OF ITEM

Description:

Subject: 3.5

Period: 1881-1920

Date: 1883-1884

Architect:

Builder:

Condition: Poor X Good Excellent

Map: 19

Title: 4229/512

Owner now: CROSBY D.C. & L.K.

LOCATION

Address: 22 Philip Ave. LEABROOK.

Allotment: 24

Section: 299

Hundred: Adelaide

L.G.A.: Burnside

S.H.P. Region: 2

STATUS

State Heritage List :

National Estate :

National Trust :

HERITAGE SIGNIFICANCE RECOMMENDATION: Local

Description: The home was used as a police office for many years before the police station was built.

P.C. Carrol was a colourful character in his time and preferred to deal with problems on the spot rather than booking culprits.

Appears to have been built a large sandstone house.

- REFERENCES: * THE BURNSIDE LOCAL HISTORY COLLECTION Burnside Library
* THE PADDOCKS BENEATH a history of Burnside from the beginning by E. Warburton . Pub. The Corporation of the City of Burnside 1981.
* RATE BOOKS Burnside Council
* SOUTH AUSTRALIAN DIRECTORIES

PHOTOGRAPHS

Film No : 21


Slide No :

Negative No : 15

RESEARCH

Date: 1986

Angela Steinberner



1986	BURNSIDE HERITAGE SURVEY	B Items
	ITEM IDENTIFICATION SHEET	LEABROOK

ITEM NAME	TYPE OF ITEM
Former or other names:	Description: House
<u>LOCATION</u>	Subject: 2.2
Address: 24 Philip Ave. LEABROOK	Period: 1881-1920
Allotment: 25	Date: 1881-1882
Section: 299	Architect:
Hundred: Adelaide	Builder:
L.G.A.: Burnside	Condition: Poor ___ Good <u>X</u> Excellent ___
S.H.P. Region: 2	Map: 19
	Title: 696/145
	Owner now: ABOLINS R.I. & G.E.
<u>STATUS</u>	State Heritage List :
	National Estate :
	National Trust :

HERITAGE SIGNIFICANCE RECOMMENDATION: Local

Description: This substantial sandstone house of the 1880's has three large underground rooms. After being widowed Mrs. Mary Murray came to live here in 1906 with four young daughters.

- REFERENCES: * THE BURNSIDE LOCAL HISTORY COLLECTION Burnside Library
- * THE PADDOCKS BENEATH a history of Burnside from the beginning by E. Warburton . Pub. The Corporation of the City of Burnside 1981.
- * RATE BOOKS Burnside Council
- * SOUTH AUSTRALIAN DIRECTORIES

PHOTOGRAPHS


Film No : 21

Slide No :

Negative No : 16

RESEARCH Angela Steinberner

Date: 1986



1986

BURNSIDE HERITAGE SURVEY

B Items

ITEM IDENTIFICATION SHEET

LEABROOK

ITEM NAME

Former or other names: School

TYPE OF ITEM

Description:

Subject: 2.6

Period: 1881-1920

Date: 1882-1883

Architect:

Builder:

Condition: Poor ___ Good X Excellent ___

Map: 19

Title: 1921/39

Owner now: BRAMALL W.R. & M.

LOCATION

Address: 26 Philip Ave., LEABROOK.

Allotment: 25

Section: 299

Hundred: Adelaide

L.G.A.: Burnside

S.H.P. Region: 2

STATUS

State Heritage List :

National Estate :

National Trust :

HERITAGE SIGNIFICANCE RECOMMENDATION: Local

Description: This stone house was once St. David Private School run by Miss Jacobs. Many children of well known families of the district attended; e.g. Wood, Penfold, Murray, Auld.
It was originally built a 6 roomed stone house.

- REFERENCES: * THE BURNSIDE LOCAL HISTORY COLLECTION Burnside Library
* THE PADDOCKS BENEATH a history of Burnside from the beginning by E. Warburton . Pub. The Corporation of the City of Burnside 1981.
* RATE BOOKS Burnside Council
* SOUTH AUSTRALIAN DIRECTORIES

PHOTOGRAPHS

Film No : 21


Slide No :

Negative No : 17

RESEARCH

Angela Steinberner

Date: 1986



BURNSIDE HERITAGE SURVEY

B Items

1986

ITEM IDENTIFICATION SHEET

BEULAH PARK

ITEM NAME

Former or other names:

TYPE OF ITEM

Description: House (Dr. Sprod)

Subject: 2.2

Period: 1881-1920

Date: 1903-1904

Architect:

Builder:

Condition: Poor ☒ Good ☐ Excellent ☐

Map: 1

Title: 4055/650

Owner now: FLOREANI E.

LOCATION

Address: 230 Portrush Rd., BEULAH PARK

Allotment: 22

Section: 288

Hundred: Adelaide

L.G.A.: Burnside

S.H.P. Region: 2

STATUS

State Heritage List :

National Estate :

National Trust :

HERITAGE SIGNIFICANCE RECOMMENDATION: Local

Description: This attractive large stone house with gables, turrets, bay windows and arches is in need of maintenance generally (substantial cracking on the eastern side). At one time it was surrounded by 12 acres, part of Edward's farm that dates from 1839 or 40. Dr. Sprod built a chaff mill on the end corner of Verdun and Magill Road, and employed people to work in it. It was large and tall as mills go, with advertising signs of Recketts Blue, Amgoorie Tea and Sunlight Soap prominently displayed on hoardings. Most of this land Dr. Sprod sold in June, 1920.

- REFERENCES: * THE BURNSIDE LOCAL HISTORY COLLECTION Burnside Library
* THE PADDOCKS BENEATH a history of Burnside from the beginning by E. Warburton . Pub. The Corporation of the City of Burnside 1981.
* RATE BOOKS Burnside Council
* SOUTH AUSTRALIAN DIRECTORIES

PHOTOGRAPHS


Film No : 16

Slide No :

Negative No : 4A

RESEARCH Angela Steinberner

Date: 1986



1986	BURNSIDE HERITAGE SURVEY	B Items
	ITEM IDENTIFICATION SHEET	BEULAH PARK

ITEM NAME	TYPE OF ITEM
Former or other names:	Description: Attached House
LOCATION	Subject: 2.2
Address: 248 Portrush Rd., BEULAH PARK	Period: 1881-1920
Allotment: 1	Date: 1898-1899
Section: 288	Architect:
Hundred: Adelaide	Builder:
L.G.A.: Burnside	Condition: Poor ___ Good <u>X</u> Excellent ___
S.H.P. Region: 2	Map: 1
	Title: 4178/164
	Owner now: ROUSE G.J.
STATUS	
State Heritage List :	
National Estate :	
National Trust : X	

HERITAGE SIGNIFICANCE RECOMMENDATION: Local

Description: The bluestone front of this villa and the red brick sides have been rendered so the usual attractiveness of the Pemberton Cottage is not evident, save the stylish Pemberton Chimney. Behind the paint work, architectural terra cotta tiles set in the brick and bluestone remain. (probably made by the Premier Pottery.)

- REFERENCES: * THE BURNSIDE LOCAL HISTORY COLLECTION Burnside Library
- * THE PADDOCKS BENEATH a history of Burnside from the beginning by E. Warburton . Pub. The Corporation of the City of Burnside 1981.
- * RATE BOOKS Burnside Council
- * SOUTH AUSTRALIAN DIRECTORIES
- CERAMICS in South Australia 1836-1986 by Noris Ioannov. pub. by Wakefield Press 1986.

PHOTOGRAPHS


Film No : 16

Slide No :

Negative No : 3A

RESEARCH Angela Steinberner

Date: 1986



1986	BURNSIDE HERITAGE SURVEY	B Items
	ITEM IDENTIFICATION SHEET	TOORAK GARDENS

ITEM NAME

Former or other names:

LOCATION

Address: 333 Portrush Road, TOORAK GARDENS.

Allotment: Pt 275

Section: 275

Hundred: Adelaide

L.G.A.: Burnside

S.H.P. Region: 2

TYPE OF ITEM

Description: House

Subject: 2.2

Period: 1881-1920

Date: 1912-1913

Architect:

Builder:

Condition: Poor ___ Good X Excellent ___

Map: 9

Title: 887/112

Owner now: WEBSTER M.V. & W.D.

STATUS

State Heritage List :

National Estate :

National Trust :

HERITAGE SIGNIFICANCE RECOMMENDATION: Local

Description: Large two storeyed house with terra-cotta tiled roof. The first owner/occupier was Julia E. Hallett 1845-1929 daughter of John and Maria Hallett. "...her eldest brother was reputed to be the second white child born in S.A."

- REFERENCES: * THE BURNSIDE LOCAL HISTORY COLLECTION Burnside Library (Biography File)
- * THE PADDOCKS BENEATH a history of Burnside from the beginning by E. Warburton . Pub. The Corporation of the City of Burnside 1981.
- * RATE BOOKS Burnside Council
- * SOUTH AUSTRALIAN DIRECTORIES

PHOTOGRAPHS


Film No : 4

Slide No :

Negative No : 19

RESEARCH Angela Steinberner

Date: 1986



1986	BURNSIDE HERITAGE SURVEY	B Items
	ITEM IDENTIFICATION SHEET	TOORAK GARDENS

ITEM NAME	TYPE OF ITEM
Former or other names:	Description: House & Sheds
LOCATION	Subject: 2.2
Address: 341 Portrush Rd., TOORAK GARDENS	Period: 1881-1920
Allotment: Pt 275	Date: 1911-1912
Section: 275	Architect:
Hundred: Adelaide	Builder:
L.G.A.: Burnside	Condition: Poor ___ Good <u>X</u> Excellent ___
S.H.P. Region: 2	Map: 9
	Title: 4175/612
	Owner now: WILSON A.B.
STATUS	State Heritage List :
	National Estate :
	National Trust :

HERITAGE SIGNIFICANCE RECOMMENDATION: Local

Description: This bluestone, bay windowed villa and verandah to one side was built for Julia Hallett, but lady R.K. Thomas occupied it for some years.

- REFERENCES:
- * THE BURNSIDE LOCAL HISTORY COLLECTION Burnside Library
 - * THE PADDOCKS BENEATH a history of Burnside from the beginning by E. Warburton . Pub. The Corporation of the City of Burnside 1981.
 - * RATE BOOKS Burnside Council
 - * SOUTH AUSTRALIAN DIRECTORIES

PHOTOGRAPHS


Film No : 4

Slide No :

Negative No : 20

RESEARCH Angela Steinberner

Date: 1986



BURNSIDE HERITAGE SURVEY

B Items

1986

ITEM IDENTIFICATION SHEET

TOORAK GARDENS

ITEM NAME

Former or other names:

TYPE OF ITEM

Description: House (Krichauff)

Subject: 2.2

Period: 1881-1920

Date: 1913-1914

Architect:

Builder:

Condition: Poor ___ Good x Excellent ___

Map: 9

Title: 2429/83

Owner now: BROWN K.J. & B.K.

LOCATION

Address: 353 Portrush Road, TOORAK
GARDENS

Allotment: Pt. J

Section: 275

Hundred: Adelaide

L.G.A.: Burnside

S.H.P. Region: 2

STATUS

State Heritage List :

National Estate :

National Trust :

HERITAGE SIGNIFICANCE RECOMMENDATION: Local

Description: Double storeyed red brick building with terra cotta tiled roof and protruding bay window on the top storey. The house was built by F.C. Krichauff, civil servant, who occupied it for many years. D.K. Goldsmith, sharebroker, then occupied it until it passed to K.J. & B.K. Brown.

- REFERENCES: * THE BURNSIDE LOCAL HISTORY COLLECTION Burnside Library
* THE PADDOCKS BENEATH a history of Burnside from the beginning by E. Warburton. Pub. The Corporation of the City of Burnside 1981.
* RATE BOOKS Burnside Council
* SOUTH AUSTRALIAN DIRECTORIES

PHOTOGRAPHS

Film No : 4

Slide No :

Negative No : 5



RESEARCH

Angela Steinberner

Date: 1986

1986

BURNSIDE HERITAGE SURVEY
ITEM IDENTIFICATION SHEET

B Items

TOORAK GARDENS

ITEM NAME

Former or other names:

TYPE OF ITEM

Description: 2 attached houses

Subject: 2.2

Period: 1921-1950

Date: 1938-1939

Architect:

Builder:

Condition: Poor ___ Good X Excellent ___

Map: 9

Title: 4066/717

Owner now: HOUSING TRUST

LOCATION

Address: 355 & 355A Portrush Road,
TOORAK GARDENS

Allotment: Pt J

Section: 275

Hundred: Adelaide

L.G.A.: Burnside

S.H.P. Region: 2

STATUS

State Heritage List :

National Estate :

National Trust :

HERITAGE SIGNIFICANCE RECOMMENDATION: Local

Description: Now property of the Housing Trust, these two attached houses are a period piece from the 1930's. Dr. Leon Opit was the first owner with A.M. Montague in no. 29 and R.J. Cock in 29A as they were numbered then.

- REFERENCES: * THE BURNSIDE LOCAL HISTORY COLLECTION Burnside Library
* THE PADDOCKS BENEATH a history of Burnside from the beginning by E. Warburton . Pub. The Corporation of the City of Burnside 1981.
* RATE BOOKS Burnside Council
* SOUTH AUSTRALIAN DIRECTORIES

PHOTOGRAPHS

Film No : 4


Slide No :

Negative No : 6

RESEARCH

Angela Steinberner

Date: 1986



1986

BURNSIDE HERITAGE SURVEY

B Items

ITEM IDENTIFICATION SHEET

TOORAK GARDENS

ITEM NAME

Former or other names:

TYPE OF ITEM

Description: House

Subject: 2.2

Period: 1881-1920

Date: 1911-1912

Architect:

Builder:

Condition: Poor ___ Good ___ Excellent X

Map: 17

Title:

Owner now:

LOCATION

Address: 399 Portrush Rd., TOORAK
GARDENS.

Allotment: Pt. 274

Section: 274

Hundred: Adelaide

L.G.A.: Burnside

S.H.P. Region: 2

STATUS

State Heritage List :

National Estate :

National Trust :

HERITAGE SIGNIFICANCE RECOMMENDATION: Local

Description: Large sandstone villa with front and side aspect. The Portrush Road side exhibits a small gable with simple wooden tracery, lattice and finial. The extensive bull nose verandah is laced with a plain, yet elegant cut out freeze.

The house was built by Annie E. Leader, wife of the land agent, Charles Sydney Leader, of 'Lyons & Leader', who died a few years earlier. (He was the son of Hy. Francis Leader, optician). Leader Avenue, which runs past the house, is named after C.S. Leader.

- REFERENCES: * THE BURNSIDE LOCAL HISTORY COLLECTION Burnside Library
 * THE PADDOCKS BENEATH a history of Burnside from the beginning by E. Warburton . Pub. The Corporation of the City of Burnside 1981.
 * RATE BOOKS Burnside Council
 * SOUTH AUSTRALIAN DIRECTORIES


PHOTOGRAPHS

Film No : 1
 Slide No :
 Negative No : 2

RESEARCH

Angela Steinberner

Date: 1986



1986

BURNSIDE HERITAGE SURVEY
ITEM IDENTIFICATION SHEET

B Items

TUSMORE

ITEM NAME "TIVENTINE"

Former or other names:

TYPE OF ITEM

Description: House & Fence

Subject: 2.2

Period: 1881-1920

Date: 1934-1935

Architect:

Builder:

Condition: Poor ___ Good ___ Excellent X

Map: 9

Title: 2599/136

Owner now: AYRES Mandy Blanche

LOCATIONAddress: 352 Portrush Road,
TUSMORE.

Allotment: 6; 7 & 30

Section: 291

Hundred: Adelaide

L.G.A.: Burnside

S.H.P. Region: 2

STATUS State Heritage List :

National Estate :

National Trust :

HERITAGE SIGNIFICANCE RECOMMENDATION: Local

Description: This large terra-cotta tiled roof house has a semi circle design in the wrought iron of the fence, which echos the same curve above the window of the front most room, the verandah, and inlaid alcove before the front door.

Dark brown glazed curved bricks on the fence sill and window sill have been left unpainted which gives the property that further touch of authenticity.

- REFERENCES: * THE BURNSIDE LOCAL HISTORY COLLECTION Burnside Library
* THE PADDOCKS BENEATH a history of Burnside from the beginning by E. Warburton . Pub. The Corporation of the City of Burnside 1981.
* RATE BOOKS Burnside Council
* SOUTH AUSTRALIAN DIRECTORIES

PHOTOGRAPHS


Film No : 23

Slide No :

Negative No : 1

RESEARCH Angela Steinberner

Date: 1986



1986	BURNSIDE HERITAGE SURVEY	B Items
	ITEM IDENTIFICATION SHEET	GLENSIDE

ITEM NAME

Former or other names: "BARWELL"

LOCATION

Address: 469 Portrush Rd., GLENSIDE.

Allotment: Lot 22

Section: 273

Hundred: Adelaide

L.G.A.: Burnside

S.H.P. Region: 2

TYPE OF ITEM

Description: Flats complex

Subject: 2.3

Period: 1951-present

Date: c1960

Architect:

Builder:

Condition: Poor ___ Good X Excellent ___

Map: 25

Title: 3166/180

Owner now: S.A. HOUSING TRUST

STATUS

State Heritage List :

National Estate :

National Trust :

HERITAGE SIGNIFICANCE RECOMMENDATION: Local

Description: On the 8th March 1960 the Housing Trust lodged plans with the Council for 90 double storey flats. The Directory lists 90 flats named 'Barwell' as existing at old no. 145 Portrush Road in 1965.

- REFERENCES: *
- * THE BURNSIDE LOCAL HISTORY COLLECTION Burnside Library
 - * THE PADDOCKS BENEATH a history of Burnside from the beginning by E. Warburton . Pub. The Corporation of the City of Burnside 1981.
 - * RATE BOOKS Burnside Council
 - * SOUTH AUSTRALIAN DIRECTORIES

PHOTOGRAPHS

Film No : 10


Slide No :

Negative No : 11 & 12

RESEARCH

Angela Steinberner

Date: 1986



1986

BURNSIDE HERITAGE SURVEY
ITEM IDENTIFICATION SHEET

B Items

ST. GEORGES

ITEM NAME

Former or other names: "CLITHEROE"

TYPE OF ITEM

Description: House

Subject: 2.2

Period: 1881-1920

Date: 1913-1914

Architect:

Builder:

Condition: Poor ___ Good X Excellent ___

Map: 29

Title: 4075/268

Owner now: LORD E.

LOCATION

Address: 540 Portrush Rd., ST. GEORGES.
(was 236)

Allotment: 37 & 38

Section: 294

Hundred: Adelaide

L.G.A.: Burnside

S.H.P. Region: 2

STATUS

State Heritage List :

National Estate :

National Trust :

HERITAGE SIGNIFICANCE RECOMMENDATION: Local

Description: This large red brick bungalow with terra-cotta tiled roof, double gable and casement windows was built in 1913-14 on a substantial lot of land. It was built in Erica O'Dea's name, but later altered to Gerald M. O'Dea, Secretary of the S.A. Company. In 1945 the S.A. Directory lists Hyland F. Penfold occupying this property which was then no. 236. By 1956 E. Lord, grazier, was owner/occupier and is to this day.

- REFERENCES: * THE BURNSIDE LOCAL HISTORY COLLECTION Burnside Library
* THE PADDOCKS BENEATH a history of Burnside from the beginning by E. Warburton . Pub. The Corporation of the City of Burnside 1981.
* RATE BOOKS Burnside Council
* SOUTH AUSTRALIAN DIRECTORIES

PHOTOGRAPHS

Film No : 10


Slide No :

Negative No : 13

RESEARCH

Angela Steinberner

Date: 1986



1986

BURNSIDE HERITAGE SURVEY
ITEM IDENTIFICATION SHEET

B Items

GLEN OSMOND

ITEM NAME

Former or other names:

TYPE OF ITEM

Description: Gum Tree.

Subject: 2.1

Period: 1861-1880

Date: c1867

Architect:

Builder:

Condition: Poor ___ Good ___ Excellent X

Map: 34

Title:

Owner now:

LOCATION

Address: c. Gum Tree
Portrush Rd., GLEN OSMOND.

Allotment: Outside 54

Section: 270

Hundred: Adelaide

L.G.A.: Burnside

S.H.P. Region: 2

STATUS

State Heritage List :

National Estate :

National Trust :

HERITAGE SIGNIFICANCE RECOMMENDATION: Local

Description: The gum tree was planted to celebrate the Duke of Edinburgh's visit in 1867 and is now a memorial to this occasion.

- REFERENCES: * THE BURNSIDE LOCAL HISTORY COLLECTION Burnside Library
* THE PADDOCKS BENEATH a history of Burnside from the beginning by E. Warburton . Pub. The Corporation of the City of Burnside 1981.
* RATE BOOKS Burnside Council
* SOUTH AUSTRALIAN DIRECTORIES

PHOTOGRAPHS

Film No : 11
Slide No :
Negative No : 13RESEARCH Angela Steinberner
Date: 1986

BURNSIDE HERITAGE SURVEY

B Items

1986

ITEM IDENTIFICATION SHEET

GLENUNGA

ITEM NAME

Former or other names:

LOCATION

Address: 581 Portrush Rd., GLENUNGA.

Allotment: 107

Section: 271

Hundred: Adelaide

L.G.A.: Burnside

S.H.P. Region: 2

TYPE OF ITEM

Description: House (Mayo)

Subject: 2.1

Period: 1881-1920

Date: c1902-1903

Architect:

Builder:

Condition: Poor ___ Good X Excellent ___

Map: 29

Title: 1793/192

Owner now: STOUGH K.F. & E.F.

STATUS

State Heritage List :

National Estate :

National Trust :

HERITAGE SIGNIFICANCE RECOMMENDATION: Local

Description: Built in the early 1900's for M. & J.D. Robertson, this stone house then passed to C.H. Harding in 1909. By 1915 it was in C.E.A. Hall's name (manager of a clothing company) and in 1922 it went to Mrs. C.G.T. Mayo, where Mr. Justice H. Mayo lived. Subsequent occupiers have been D.C. McLachlan and Dr. J.E. Barker.

- REFERENCES: * THE BURNSIDE LOCAL HISTORY COLLECTION Burnside Library
* THE PADDOCKS BENEATH a history of Burnside from the beginning by E. Warburton . Pub. The Corporation of the City of Burnside 1981.
* RATE BOOKS Burnside Council
* SOUTH AUSTRALIAN DIRECTORIES

PHOTOGRAPHS

Film No : 10

Slide No :

Negative No : 15

RESEARCH Angela Steinberner

Date: 1986



1986	BURNSIDE HERITAGE SURVEY	B Items
	ITEM IDENTIFICATION SHEET	GLENUNGA

ITEM NAME	TYPE OF ITEM
Former or other names: "Rosebank"	Description: House
LOCATION	Subject: 2.2
Address: 595 Portrush Rd., GLENUNGA.	Period: 1881-1920
	Date: 1898-1899
	Architect:
Allotment: 23	Builder:
Section: 271	Condition: Poor ___ Good <u>x</u> Excellent ___
Hundred: Adelaide	Map: 29
L.G.A.: Burnside	Title: 2713/25
S.H.P. Region: 2	Owner now: RUSSELL R.E. & E.M.
STATUS	
State Heritage List :	
National Estate :	
National Trust :	

HERITAGE SIGNIFICANCE RECOMMENDATION: Local

Description: In the late 1890's this attractive double gabled stone and brick house was erected for Henry and Edith Hampson. By 1920 the property had been transferred to Mrs. M. Newbold, (wife of the Official Receiver of the Insolvency Court). By the 1960's the medical practitioner, Dr. R.E. Russell had made it his home.

The house has carved verandah posts, concave verandah, protruding gable above paired rectangular air vents which have brick surrounds.

- REFERENCES: * THE BURNSIDE LOCAL HISTORY COLLECTION Burnside Library
- * THE PADDOCKS BENEATH a history of Burnside from the beginning by E. Warburton . Pub. The Corporation of the City of Burnside 1981.
- * RATE BOOKS Burnside Council
- * SOUTH AUSTRALIAN DIRECTORIES

PHOTOGRAPHS


Film No : 10

Slide No :

Negative No : 14

RESEARCH Angela Steinberner

Date: 1986



BURNSIDE HERITAGE SURVEY

B Items

1986

ITEM IDENTIFICATION SHEET

ROSE PARK

ITEM NAME Prescott House

Former or other names: ROSSLYN

TYPE OF ITEM

Description: House (W. Sandover)

Subject: 2.1

Period: 1881-1920

Date: 1884-1885

Architect:

Builder:

Condition: Poor ___ Good ___ Excellent X

Map: 8

Title: 1632/106

Owner now: BOWDEN M.R. & N.S.

LOCATIONAddress: 1 Prescott Tce., ROSE PARK.
(was no. 76 Kensington Rd.)

Allotment: 71 & 70 & 72

Section: 262

Hundred: Adelaide

L.G.A.: Burnside

S.H.P. Region: 2

STATUS

State Heritage List :

National Estate :

National Trust :

HERITAGE SIGNIFICANCE RECOMMENDATION: Local

Description: A double storey bluestone victorian house with balcony and verandah, laced with iron work. The Reverend J.H. Lambert built the house of 10 rooms. Some four years later William Sandover M.P. purchased the property and it is he who has gained the reputation for the house. He was prominent in commercial and political circles and died at 87 in 1909. For many years the house was used as flats.

- REFERENCES: * THE BURNSIDE LOCAL HISTORY COLLECTION Burnside Library
* THE PADDOCKS BENEATH a history of Burnside from the beginning by E. Warburton . Pub. The Corporation of the City of Burnside 1981.
* RATE BOOKS Burnside Council
* SOUTH AUSTRALIAN DIRECTORIES

PHOTOGRAPHS


Film No : 3

Slide No :

Negative No : 14

RESEARCH Angela Steinberner

Date: 1986



1986	BURNSIDE HERITAGE SURVEY	B Items
	ITEM IDENTIFICATION SHEET	ROSE PARK

ITEM NAME	TYPE OF ITEM
Former or other names:	Description: House
<u>LOCATION</u>	Subject: 2.1
Address: 7 Prescott Tce., ROSE PARK	Period: 1881-1920
Allotment: 74 & 75 Pt	Date: 1906-1907
Section: 262	Architect: Torode Walter C.
Hundred: Adelaide	Builder:
L.G.A.: Burnside	Condition: Poor ___ Good ___ Excellent <u>X</u>
S.H.P. Region: 2	Map: 8
	Title: 3824/101
	Owner now: GUTHLEBEN L.R. & C.B.
<u>STATUS</u>	
State Heritage List :	
National Estate :	
National Trust :	

HERITAGE SIGNIFICANCE RECOMMENDATION: Local


Description: Built for J.E. Creswell by W. Torode, this freestone house with stucce trim has an ornamental gazebo like protrusion on the verandah and a wooden trim lacing its extention. A matching wall has been built recently. Fred Kilsby then purchased it, but the occupier was William Reed. Other occupiers have ben Dr. D.R.W. Cowan, J. MacDonnell, H.V. Kearin, T.H. Webb, A. Pikulewski and Mrs. V. & P.L. Webb.

REFERENCES: * THE BURNSIDE LOCAL HISTORY COLLECTION Burnside Library
 * THE PADDOCKS BENEATH a history of Burnside from the beginning by E. Warburton . Pub. The Corporation of the City of Burnside 1981.
 * RATE BOOKS Burnside Council
 * SOUTH AUSTRALIAN DIRECTORIES

PHOTOGRAPHS

Film No : 3
 Slide No :
 Negative No : 16

RESEARCH : Angela Steinberner
 Date: 1986



1986

BURNSIDE HERITAGE SURVEY

B Items

ITEM IDENTIFICATION SHEET

TOORAK GARDENS

ITEM NAME CRAMMOND HOUSE

Former or other names: CLOVILLY

LOCATIONAddress: 2 Prescott Tce., TOORAK
GARDENS

Allotment:

Section: 275

Hundred: Adelaide

L.G.A.: Burnside

S.H.P. Region: 2

TYPE OF ITEM

Description: House, gate posts & gates

Subject: 2.1

Period: 1881-1920

Date: 1911-1912

Architect:

Builder:

Condition: Poor ___ Good X Excellent ___

Map: 8

Title: 1820/53

Owner now: MENTAL HEALTH SERVICES
DIR. OF PUBLIC BUILDINGS.STATUS State Heritage List :
National Estate :
National Trust :

HERITAGE SIGNIFICANCE RECOMMENDATION: Local

Description: Large freestone house with terra cotta tiled roof. The Prescott Terrace facing fence is of the same stone with spheres and statues on the entrance pillars. The gates and trim are cast iron of a plain design. Chimney pots and columns around the verandah add to the solid appearance of this house built for Frederick Metters (Metters Limited) who called it "Clovilly." It later passed to J.G. Mosley M.P. For some years the building then known as Crammond House was used as offices for Mental Health Services.

- REFERENCES: * THE BURNSIDE LOCAL HISTORY COLLECTION Burnside Library
 * THE PADDOCKS BENEATH a history of Burnside from the beginning by E. Warburton . Pub. The Corporation of the City of Burnside 1981.
 * RATE BOOKS Burnside Council
 * SOUTH AUSTRALIAN DIRECTORIES

PHOTOGRAPHS

Film No : 4
 Slide No :
 Negative No : 13

RESEARCH Angela Steinberner
 Date: 1986



BURNSIDE HERITAGE SURVEY

B Items

1986

ITEM IDENTIFICATION SHEET

GLEN OSMOND

ITEM NAME

Former or other names: St. Saviour's
Hall & Rectory.

LOCATION

Address: d. Pridmore Rd., GLEN OSMOND.

Allotment: 54

Section: 270

Hundred: Adelaide

L.G.A.: Burnside

S.H.P. Region: 2

TYPE OF ITEM

Description: Hall & Rectory

Subject: 2.5

Period: 1881-1920 Hall 1898

Date: Rectory 1883

Architect:

Builder:

Condition: Poor ___ Good X Excellent ___

Map: 34

Title:.

Owner now:

STATUS

State Heritage List :

National Estate :

National Trust :

HERITAGE SIGNIFICANCE RECOMMENDATION: Local

Description: These solid stone and brick buildings were erected at different times. In 1883 the Rectory was built, some 29 years after the stone was offered. It was during the time Rev. W.H. Mudie was curate. The Parish Hall was opened in September 1898 and the Chancel was dedicated by Bishop Hammer in December 1898.

- REFERENCES: * THE BURNSIDE LOCAL HISTORY COLLECTION Burnside Library
* THE PADDOCKS BENEATH a history of Burnside from the beginning
by E. Warburton . Pub. The Corporation of the City of Burnside
1981.
* RATE BOOKS Burnside Council
* SOUTH AUSTRALIAN DIRECTORIES

PHOTOGRAPHS

Film No : 11


Slide No : 15

Negative No : 15

RESEARCH

Angela Steinberner

Date: 1986



BURNSIDE HERITAGE SURVEY

B Items

1986

ITEM IDENTIFICATION SHEET

GLEN OSMOND

ITEM NAME

TYPE OF ITEM

Former or other names:

Description: Shed

LOCATION

Subject: 2.2

Address: 13 Pridmore Road, GLEN OSMOND.

Period: 1921-1950

Allotment: 80

Date: c1884-85

Section: 295

Architect:

Hundred: Adelaide

Builder:

L.G.A.: Burnside

Condition: Poor ☒ Good ☐ Excellent ☐

S.H.P. Region: 2

Map: 35

Title: 1663/49

Owner now: PLIKAUSIS A. & A.V.

STATUS

State Heritage List :

National Estate :

National Trust :

HERITAGE SIGNIFICANCE RECOMMENDATION: Local

Description: Before 1924 there does not appear to be a building on this property which is rated. In 1925-26 Edith Dennis built the house standing there today, but this undoubtedly does not include the shed. It is more likely to have been one of the outbuildings to Thomas Gill's property which today is entered from 12 Woodley Road. This could be dated as early as the 1880's when no. 12 was built.

- REFERENCES: * THE BURNSIDE LOCAL HISTORY COLLECTION Burnside Library
* THE PADDOCKS BENEATH a history of Burnside from the beginning by E. Warburton . Pub. The Corporation of the City of Burnside 1981.
* RATE BOOKS Burnside Council
* SOUTH AUSTRALIAN DIRECTORIES

PHOTOGRAPHS

Film No : 11
Slide No :
Negative No : 16

RESEARCH Angela Steinberner
Date: 1986



BURNSIDE HERITAGE SURVEY

B Items

ITEM IDENTIFICATION SHEET

GLEN OSMOND

1986

ITEM NAME

Former or other names:

TYPE OF ITEM

Description: House

Subject: 2.2

Period: 1921-1950

Date: 1937-1938

Architect:

Builder:

Condition: Poor ☒ Good ☐ Excellent ☐

Map: 35

Title: 4172/972

Owner now: FORGIONE R. & L.D.

LOCATION

Address: 15 Pridmore Rd., GLEN OSMOND.

Allotment:

3

Section:

295

Hundred: Adelaide

L.G.A.: Burnside

S.H.P. Region: 2

STATUS

State Heritage List :

National Estate :

National Trust :

HERITAGE SIGNIFICANCE RECOMMENDATION: Local

Description: This double storey building was erected in the late 1930's for Mrs. Elsie Emma Day. It has simple lines, but a curved corner which follows down both storeys, including the windows of that corner. A chimney of cut stone contrasts with the plainness of the building and together with the smooth river stones in the low wall and square entrance arch on the fence, add interest to this building.

- REFERENCES: * THE BURNSIDE LOCAL HISTORY COLLECTION Burnside Library
* THE PADDOCKS BENEATH a history of Burnside from the beginning by E. Warburton. Pub. The Corporation of the City of Burnside 1981.
* RATE BOOKS Burnside Council
* SOUTH AUSTRALIAN DIRECTORIES

PHOTOGRAPHS

Film No : 11

Slide No :

Negative No : 17

RESEARCH

Angela Steinberner

Date: 1986



1986	BURNSIDE HERITAGE SURVEY ITEM IDENTIFICATION SHEET	B Items
		LEABROOK

ITEM NAME	TYPE OF ITEM
Former or other names: Dairy	Description:
<u>LOCATION</u>	Subject: 4.1
Address: 28 Rochester St. LEABROOK	Period: 1881-1920
Allotment: 8; 61	Date: 1895-96
Section: 299	Architect:
Hundred: Adelaide	Builder:
L.G.A.: Burnside	Condition: Poor ___ Good ___ Excellent <u>X</u>
S.H.P. Region: 2	Map: 19
	Title:3086/199
	Owner now: Williams W.G. & D.J.
<u>STATUS</u>	
State Heritage List :	
National Estate :	
National Trust :	


HERITAGE SIGNIFICANCE RECOMMENDATION: Local

Description: The area of Leabrook and then partly Knightsbridge, was subdivided in 1881. The cottage was built of bluestone with bluestone fence, but probably of a later date. The building and paddock was known as Trowse's dairy for many years. Original bluestone kerbing and gutters corner the property.

- REFERENCES: * THE BURNSIDE LOCAL HISTORY COLLECTION Burnside Library
 * THE PADDOCKS BENEATH a history of Burnside from the beginning by E. Warburton . Pub. The Corporation of the City of Burnside 1981.
 * RATE BOOKS Burnside Council
 * SOUTH AUSTRALIAN DIRECTORIES

PHOTOGRAPHS
 Film No : 21
 Slide No :
 Negative No : 8

RESEARCH Angela Steinberner
 Date: 1986



1986	BURNSIDE HERITAGE SURVEY	B Items
	ITEM IDENTIFICATION SHEET	LEABROOK

ITEM NAME

Former or other names:

LOCATION

Address: 39 Rochester St. LEABROOK.

Allotment: 83; 84

Section: 299

Hundred: Adelaide

L.G.A.: Burnside

S.H.P. Region: 2

TYPE OF ITEM

Description: House & Fence (J. Osborn,
Subject: 2.2 Sir Jeffries S.)

Period: 1881-1920

Date: 1883

Architect:

Builder:

Condition: Poor ___ Good ___ Excellent x

Map: 19

Title: 520/113

Owner now: Simpson T.B. & E.P.

STATUS

State Heritage List :

National Estate :

National Trust :

HERITAGE SIGNIFICANCE RECOMMENDATION: Local

Description: Bluestone Villa.

Built for Joseph Rowe Osborn (1852-1921). It was set among trees, orangery, gardens and lawns that swept down to Second Creek, across a council reserve of today. Later owners have been Sir Shirley Jeffries and Thomas B. Simpson. Today the large bay windowed villa still sits attractively in its garden setting. Elegance accentuated by the abundance of white iron lacework and turned verandah posts.

- REFERENCES: * THE BURNSIDE LOCAL HISTORY COLLECTION Burnside Library
 * THE PADDOCKS BENEATH a history of Burnside from the beginning by E. Warburton . Pub. The Corporation of the City of Burnside 1981.
 * RATE BOOKS Burnside Council
 * SOUTH AUSTRALIAN DIRECTORIES

PHOTOGRAPHS

Film No : 21

Slide No :

Negative No : 9

RESEARCH

Angela Steinberner

Date: 1986



1986	BURNSIDE HERITAGE SURVEY	B Items
	ITEM IDENTIFICATION SHEET	KENSINGTON GARDENS

ITEM NAME

Former or other names:

TYPE OF ITEM

Description: Coach House (former)
 Subject: 2.2
 Period: 1881-1920
 Date: c1885 & early 1920's
 Architect: Harold Krantz converted to
 Builder: living quarters.
 Condition: Poor ___ Good X Excellent ___
 Map: 4
 Title: 3281/197
 Owner now: LAWSON J.S. & M.J.

LOCATION

Address: 23 Rosalind St., KENSINGTON
 GARDENS.
 Allotment: 105; 106 & 107
 Section: 272
 Hundred: Adelaide
 L.G.A.: Burnside
 S.H.P. Region: 2

STATUS

State Heritage List :
 National Estate :
 National Trust :

HERITAGE SIGNIFICANCE RECOMMENDATION: Local

Description: This is a stone house transformed from a coach house. It was part of Albyn House built for William Taylor, draper in 1885. The coach house at back, on Rosalind Street was converted to living quarters in the early 1920's, by Harold Krantz, nephew of Hirsch Krantz who owned St. Albyn House 1900-1930's. Other occupants have been D. Krantz, L. Milne (accountant) and A. Sverns.

- REFERENCES: * THE BURNSIDE LOCAL HISTORY COLLECTION Burnside Library
 * THE PADDOCKS BENEATH a history of Burnside from the beginning by E. Warburton . Pub. The Corporation of the City of Burnside 1981.
 * RATE BOOKS Burnside Council
 * SOUTH AUSTRALIAN DIRECTORIES

PHOTOGRAPHS

Film No : 19
 Slide No :
 Negative No : 8

RESEARCH Angela Steinberner
 Date: 1986



1986	BURNSIDE HERITAGE SURVEY	B Items
	ITEM IDENTIFICATION SHEET	MAGILL

ITEM NAME	TYPE OF ITEM
Former or other names:	Description: House (former stables)
LOCATION	Subject: 2.2 from Grove house
Address: 1 Rosedale Place, MAGILL	Period: 1861-1880 508 Magill Rd.
Allotment: 4 & 5	Date: 1858-1859
Section: 285	Architect:
Hundred: Adelaide	Builder:
L.G.A.: Burnside	Condition: Poor ___ Good <u>X</u> Excellent ___
S.H.P. Region: 2	Map: 5
	Title: 2419/38
	Owner now: SHEPHERD R.J.
STATUS	
State Heritage List :	
National Estate :	
National Trust :	

HERITAGE SIGNIFICANCE RECOMMENDATION: Local

Description: In 1858-59 the rate assessments note Thomas Barnes owning a cottage of four rooms, 5 acres, house erecting. It is believed this building is number 1. In 1879 there was a large stone house and 2 cottages on the property and still no mention of a stable. Charles Duguid owned this building together with the main house "Grove House". Dr. Duguid is remembered particularly for his work with Aborigines.

- REFERENCES: * THE BURNSIDE LOCAL HISTORY COLLECTION Burnside Library
- * THE PADDOCKS BENEATH a history of Burnside from the beginning by E. Warburton . Pub. The Corporation of the City of Burnside 1981.
- * RATE BOOKS Burnside Council
- * SOUTH AUSTRALIAN DIRECTORIES

PHOTOGRAPHS

Film No : 19

Slide No :

Negative No : 14

RESEARCH Angela Steinberner

Date: 1986



1986	BURNSIDE HERITAGE SURVEY	B Items
	ITEM IDENTIFICATION SHEET	TUSMORE

ITEM NAME	TYPE OF ITEM
Former or other names:	Description: House (Harry Kauper)
LOCATION	Subject: 2.1
Address: 6 Rothbury Ave. TUSMORE	Period: 1921-1950
Allotment: 45	Date: 1925-1926
Section: 291	Architect:
Hundred: Adelaide	Builder:
L.G.A.: Burnside	Condition: Poor ___ Good <u>X</u> Excellent ___
S.H.P. Region: 2	Map: 9
	Title: 2700/32
	Owner now: DAVIES J.R. & J.A.
STATUS	State Heritage List :
	National Estate :
	National Trust :

HERITAGE SIGNIFICANCE RECOMMENDATION: Local

Description: This bungalow was built in the mid 1920's for Mrs. Alice E. Irvine.

- REFERENCES: * THE BURNSIDE LOCAL HISTORY COLLECTION Burnside Library
- * THE PADDOCKS BENEATH a history of Burnside from the beginning by E. Warburton . Pub. The Corporation of the City of Burnside 1981.
- * RATE BOOKS Burnside Council
- * SOUTH AUSTRALIAN DIRECTORIES

PHOTOGRAPHS


Film No : 23

Slide No :

Negative No : 0

RESEARCH Angela Steinberner

Date: 1986



1986	BURNSIDE HERITAGE SURVEY	B Items
	ITEM IDENTIFICATION SHEET	BEAUMONT

ITEM NAME "KARRYERTA"
Former or other names:

LOCATION

Address: 6 Schebella Court, BEAUMONT

Allotment: 52
Section: 268
Hundred: Adelaide
L.G.A.: Burnside
S.H.P. Region: 2

TYPE OF ITEM

Description: House
Subject: 2.2
Period: 1838-1860
Date: 1854
Architect:
Builder:
Condition: Poor ___ Good ___ Excellent ___
Map: 32
Title: 4249/351
Owner now: ROBERTS R.J.T.

STATUS State Heritage List :
National Estate :
National Trust :

HERITAGE SIGNIFICANCE RECOMMENDATION: Local


Description: Henry Nixon was the first owner of this section (arr. in 1837). In 1839 he sold it to Thomas Smith (director of S.A. Co. in England) whose agent leased it to Christopher Hammond Wearing. In 1845, daughter Augusta Wearing married James Smith (who was in partnership with Henry Giles as flour millers and importers of tea and sugar). By 1854 Smith had built Karryerta.

- REFERENCES: * THE BURNSIDE LOCAL HISTORY COLLECTION Burnside Library
* THE PADDOCKS BENEATH a history of Burnside from the beginning by E. Warburton . Pub. The Corporation of the City of Burnside 1981.
* RATE BOOKS Burnside Council
* SOUTH AUSTRALIAN DIRECTORIES

PHOTOGRAPHS

Film No : 26
Slide No :
Negative No : 10

RESEARCH Angela Steinberner
Date: 1986



1986

BURNSIDE HERITAGE SURVEY
ITEM IDENTIFICATION SHEET

B Items

BEULAH PARK

ITEM NAME "ST. MARY'S ANGLICAN CHURCH"
Former or other names:TYPE OF ITEM

Description: Church
Subject: 2.5
Period: 1881-1920
Date: 1888
Architect:
Builder:
Condition: Poor ___ Good X Excellent ___
Map: 1
Title: 519/120
Owner now: Anglican Church of Aust.

LOCATION (No 12)

Address: c. Scott Street, BEULAH PARK

Allotment: 231

Section: 288

Hundred: Adelaide

L.G.A.: Burnside

S.H.P. Region: 2

STATUS State Heritage List :
National Estate :
National Trust :

HERITAGE SIGNIFICANCE RECOMMENDATION: Local

Description: St. Mary's, a brick and wood construction, is an ancillary of St. Matthews Church, Kensington. It is 99 years old, but after its centenary celebration it is expected to close. A history of this Church, once a Mission Church, is in the process of being compiled by the congregation.


REFERENCES: * THE BURNSIDE LOCAL HISTORY COLLECTION Burnside Library
* THE PADDOCKS BENEATH a history of Burnside from the beginning by E. Warburton . Pub. The Corporation of the City of Burnside 1981.
* RATE BOOKS Burnside Council
* SOUTH AUSTRALIAN DIRECTORIES

Verbal : Mrs. DODDS. ST. MATTHEWS CHURCH, KENSINGTON

PHOTOGRAPHS

Film No : 14
Slide No :
Negative No : 11A

RESEARCH Angela Steinberner
Date: 1986



1986	BURNSIDE HERITAGE SURVEY	B Items
	ITEM IDENTIFICATION SHEET	KENSINGTON PARK

ITEM NAME	TYPE OF ITEM
Former or other names:	Description: House
	Subject: 2.2
	Period: 1881-1920
	Date: 1884-1885
	Architect:
	Builder:
	Condition: Poor ___ Good <u>X</u> Excellent ___
	Map: 2
	Title: 813/176
	Owner now: H.D. DOLMAN.
LOCATION	
Address: 10 Shipsters Rd., KENSINGTON PARK.	
Allotment: 9	
Section: 300	
Hundred: Adelaide	
L.G.A.: Burnside	
S.H.P. Region: 2	
STATUS	
State Heritage List :	
National Estate :	
National Trust :	

HERITAGE SIGNIFICANCE RECOMMENDATION: Local

Description: This single fronted stone cottage of four rooms is one of two built for William Whinham in the mid 1880's. Other names associated with the house were Lyons and Leader, W.W. Carter, Mara Byrne, Mrs. I.G. Chilman, and Miss B.E. Horne.

REFERENCES: * THE BURNSIDE LOCAL HISTORY COLLECTION Burnside Library
 * THE PADDOCKS BENEATH a history of Burnside from the beginning by E. Warburton . Pub. The Corporation of the City of Burnside 1981.
 * RATE BOOKS Burnside Council
 * SOUTH AUSTRALIAN DIRECTORIES

PHOTOGRAPHS

Film No : 27
 Slide No :
 Negative No : 5

RESEARCH Angela Steinberner
 Date: 1986



1986

BURNSIDE HERITAGE SURVEY
ITEM IDENTIFICATION SHEET

B Items

KENSINGTON PARK

ITEM NAME

Former or other names:

TYPE OF ITEM

Description: House

Subject: 2.2

Period: 1881-1920

Date: 1884-1885

Architect:

Builder:

Condition: Poor ☐ Good ☒ Excellent ☐

Map: 2

Title: 2878/188

Owner now: M.R.M. COLLINS

LOCATION

Address: 12 Shipsters Rd. KENSINGTON
PARK

Allotment: 9

Section: 300

Hundred: Adelaide

L.G.A.: Burnside

S.H.P. Region: 2

STATUS

State Heritage List :

National Estate :

National Trust :

HERITAGE SIGNIFICANCE RECOMMENDATION: Local

Description: This single fronted stone cottage of four rooms was one of two (no. 10) built in the mid 1880's for William Whinham. Other names associated with the cottage were Lyons and Leader, Susannah Charles, Rob Charles, D. Innes (bricklayer), Ashton R.C. & Mrs. T.E., J.M. Scanell, and S. Pellegrino.

- REFERENCES: * THE BURNSIDE LOCAL HISTORY COLLECTION Burnside Library
* THE PADDOCKS BENEATH a history of Burnside from the beginning by E. Warburton . Pub. The Corporation of the City of Burnside 1981.
* RATE BOOKS Burnside Council
* SOUTH AUSTRALIAN DIRECTORIES


PHOTOGRAPHS

Film No : 27

Slide No :

Negative No : 6

RESEARCH Angela Steinberner
Date: 1986



1986

BURNSIDE HERITAGE SURVEY

ITEM IDENTIFICATION SHEET

B Items

KENSINGTON PARK

ITEM NAME

Former or other names:

TYPE OF ITEM

Description: House

Subject: 2.2

Period: 1881-1920

Date: 1882-1883

Architect:

Builder:

Condition: Poor ___ Good X Excellent ___

Map: 2

Title: 4040/687

Owner now: F.J. & K.L. BAYLIS

LOCATION

Address: 14 Shipsters Rd., KENSINGTON PARK.

Allotment: 11

Section: 300

Hundred: Adelaide

L.G.A.: Burnside

S.H.P. Region: 2

STATUS

State Heritage List :

National Estate :

National Trust :

HERITAGE SIGNIFICANCE RECOMMENDATION: Local


Description: This single fronted stone cottage of four rooms was one of two built for Howard Harvey in the early 1880's. Other owners were Henry Aufderhiede, Alfred Spence and Elizabeth Penny. Some occupants names arising out of Directory searches are Harrison, W. Lanbden, M. Marley, E.F. Marcey (labourer), F.R. Lockett (butcher) W.A. Garland, Mrs. E. Tunstill and Mrs. O.E. Gale.

- REFERENCES: * THE BURNSIDE LOCAL HISTORY COLLECTION Burnside Library
 * THE PADDOCKS BENEATH a history of Burnside from the beginning by E. Warburton . Pub. The Corporation of the City of Burnside 1981.
 * RATE BOOKS Burnside Council
 * SOUTH AUSTRALIAN DIRECTORIES

PHOTOGRAPHS

Film No : 16
 Slide No :
 Negative No : 17A

RESEARCH Angela Steinberner
 Date: 1986



BURNSIDE HERITAGE SURVEY

B Items

1986

ITEM IDENTIFICATION SHEET

KENSINGTON PARK

ITEM NAME

Former or other names:

TYPE OF ITEM

Description: House

Subject: 2.2

Period: 1881-1920

Date: 1882-1883

Architect:

Builder:

Condition: Poor ___ Good X Excellent ___

Map: 2

Title: 1117/37

Owner now: A.P. LUKS

LOCATION

Address: 16 Shipsters Rd., KENSINGTON
PARK

Allotment: 11

Section: 300

Hundred: Adelaide

L.G.A.: Burnside

S.H.P. Region: 2

STATUS

State Heritage List :

National Estate :

National Trust :

HERITAGE SIGNIFICANCE RECOMMENDATION: Local

Description: This single fronted stone cottage of four rooms was one of two built for Howard Harvey in the early 1880's. Other owners were Henry Aufderheide, Alfred Spence, Elizabeth Penny, Mrs. Graham, and E. Denton (driver).

- REFERENCES: * THE BURNSIDE LOCAL HISTORY COLLECTION Burnside Library
* THE PADDOCKS BENEATH a history of Burnside from the beginning by E. Warburton . Pub. The Corporation of the City of Burnside 1981.
* RATE BOOKS Burnside Council
* SOUTH AUSTRALIAN DIRECTORIES

PHOTOGRAPHS

Film No : 16
Slide No :
Negative No : 18A

RESEARCH Angela Steinberner
Date: 1986



BURNSIDE HERITAGE SURVEY

B Items

ITEM IDENTIFICATION SHEET

KENSINGTON PARK

1986

ITEM NAME

Former or other names:

TYPE OF ITEM

Description: House

Subject: 2.2

Period: 1881-1920

Date: 1882-1883

Architect:

Builder:

Condition: Poor ___ Good X Excellent ___

Map: 2

Title: 4023/159

Owner now: FOX T.R. & L.B.

LOCATION

Address: 18 Shipsters Rd., KENSINGTON
PARK.

Allotment: 11 & 13

Section: 300

Hundred: Adelaide

L.G.A.: Burnside

S.H.P. Region: 2

STATUS

State Heritage List :

National Estate :

National Trust :

HERITAGE SIGNIFICANCE RECOMMENDATION: Local

Description: This single fronted stone cottage of four rooms was one of two built for William Hayes in the early 1880's. It stayed in the family for many years, seeing occupants pass through by the name of Sam Bradley, Pope, N.K. Westcott, W.A. Conly, Mrs. G. Dick and S. Hammond (cellerman).

- REFERENCES: * THE BURNSIDE LOCAL HISTORY COLLECTION Burnside Library
* THE PADDOCKS BENEATH a history of Burnside from the beginning by E. Warburton. Pub. The Corporation of the City of Burnside 1981.
* RATE BOOKS Burnside Council
* SOUTH AUSTRALIAN DIRECTORIES


PHOTOGRAPHS

Film No : 16
Slide No :
Negative No : 19A

RESEARCH

Angela Steinberner

Date: 1986



1986

BURNSIDE HERITAGE SURVEY
ITEM IDENTIFICATION SHEET

B Items

KENSINGTON PARK

ITEM NAME

TYPE OF ITEM

Former or other names:

Description: House

LOCATION

Subject: 2.2

Address: 20 Shipsters Rd., KENSINGTON
PARK.

Period: 1881-1920

Date: 1882-1883

Allotment: 13

Architect:

Section: 300

Builder:

Hundred: Adelaide

Condition: Poor ___ Good ___ Excellent X

L.G.A.: Burnside

Map: 2

S.H.P. Region: 2

Title: 4023/158

Owner now: CURL S.A.

STATUS

State Heritage List :

National Estate :

National Trust :

HERITAGE SIGNIFICANCE RECOMMENDATION: Local

Description: This single fronted stone house of four rooms was one of two built for William Hayes in the early 1880's. Various occupants were G.D. Roberts, D.W. Mayse, Mrs. M. Lynch, F. Byrne, Mrs. W.F. Edwards, H. Wallbank (painter and decorator) and Mrs. D.V. Stone.

- REFERENCES: * THE BURNSIDE LOCAL HISTORY COLLECTION Burnside Library
* THE PADDOCKS BENEATH a history of Burnside from the beginning by E. Warburton . Pub. The Corporation of the City of Burnside 1981.
* RATE BOOKS Burnside Council
* SOUTH AUSTRALIAN DIRECTORIES


PHOTOGRAPHS

Film No : 16
Slide No :
Negative No : 20A

RESEARCH

Angela Steinberner

Date: 1986



BURNSIDE HERITAGE SURVEY

B Items

ITEM IDENTIFICATION SHEET

KENSINGTON PARK

1986

ITEM NAME

Former or other names:

TYPE OF ITEM

Description: House

Subject: 2.2

Period: 1881-1920

Date: 1882-1883

Architect:

Builder:

Condition: Poor ☒ Good ☐ Excellent ☐

Map: 2

Title: 4261/176

Owner now: BAHLIN H.B.

LOCATION

Address: 22 Shipsters Rd., KENSINGTON
PARK

Allotment: 1

Section: 300

Hundred: Adelaide

L.G.A.: Burnside

S.H.P. Region: 2

STATUS

State Heritage List :

National Estate :

National Trust :

HERITAGE SIGNIFICANCE RECOMMENDATION: Local

Description: This single fronted stone cottage of four rooms was one of two built for J. Dawson in the early 1880's. Number 22 stayed in the Dawson name for many years, seeing occupants by the name of Clarke, Nichols, M. Moore and R.J. Lewis.

- REFERENCES: * THE BURNSIDE LOCAL HISTORY COLLECTION Burnside Library
* THE PADDOCKS BENEATH a history of Burnside from the beginning by E. Warburton . Pub. The Corporation of the City of Burnside 1981.
* RATE BOOKS Burnside Council
* SOUTH AUSTRALIAN DIRECTORIES

PHOTOGRAPHS

Film No : 17


Slide No :

Negative No : 1A

RESEARCH

Angela Steinberner

Date: 1986



BURNSIDE HERITAGE SURVEY

B Items

ITEM IDENTIFICATION SHEET

KENSINGTON PARK

ITEM NAME

Former or other names:

TYPE OF ITEM

Description: House

Subject: 2.2

Period: 1881-1920

Date: 1882-1883

Architect:

Builder:

Condition: Poor ☒ Good ☐ Excellent ☐

Map: 2

Title: 4261/177

Owner now: MCCUMSKEY T.W. & D.

LOCATION

Address: 24 Shipsters Rd., KENSINGTON
PARK.

Allotment: 15

Section: 300

Hundred: Adelaide

L.G.A.: Burnside

S.H.P. Region: 2

STATUS

State Heritage List :

National Estate :

National Trust :

HERITAGE SIGNIFICANCE RECOMMENDATION: Local

Description: This single fronted stone cottage of four rooms was one of two built for J. Dawson in the early 1880's. Occupants names are as follows - E. Armand, P. McInney, A.H. Young, Mrs. Thomas, R. Fear (painter and decorator), J.H. Shoreman (painter) and Molinaro.

- REFERENCES: * THE BURNSIDE LOCAL HISTORY COLLECTION Burnside Library
* THE PADDOCKS BENEATH a history of Burnside from the beginning by E. Warburton . Pub. The Corporation of the City of Burnside 1981.
* RATE BOOKS Burnside Council
* SOUTH AUSTRALIAN DIRECTORIES

PHOTOGRAPHS

Film No : 17


Slide No :

Negative No : 2A

RESEARCH

Angela Steinberner

Date: 1986



1986

BURNSIDE HERITAGE SURVEY

ITEM IDENTIFICATION SHEET

B Items

KENSINGTON PARK

ITEM NAME

Former or other names:

TYPE OF ITEM

Description: House

Subject: 2.2

Period: 1881-1920

Date: 1884-1885

Architect:

Builder:

Condition: Poor ___ Good X Excellent ___

Map: 10

Title: 3264/87

Owner now: MUNRO D.J.

LOCATION

Address: 26 Shipsters Rd., KENSINGTON PARK

Allotment: 17

Section: 300

Hundred: Adelaide

L.G.A.: Burnside

S.H.P. Region: 2

STATUS

State Heritage List :

National Estate :

National Trust :

HERITAGE SIGNIFICANCE RECOMMENDATION: Local


Description: This single fronted stone cottage of four rooms is one of two built for S. Bradley. It then went to Alfred Spence and then Elizabeth Penny. Some occupants of the house were W. Mason, W. Rosen, J.H. Hocking (piano tuner) D.R. Harrison, A.H. Cook, K.E. Savage, and C. Wilson (driver).

- REFERENCES: * THE BURNSIDE LOCAL HISTORY COLLECTION Burnside Library
 * THE PADDOCKS BENEATH a history of Burnside from the beginning by E. Warburton . Pub. The Corporation of the City of Burnside 1981.
 * RATE BOOKS Burnside Council
 * SOUTH AUSTRALIAN DIRECTORIES

PHOTOGRAPHS

Film No : 17
 Slide No :
 Negative No : 3A

RESEARCH Angela Steinberner
 Date: 1986



1986

BURNSIDE HERITAGE SURVEY
ITEM IDENTIFICATION SHEET

B Items

KENSINGTON PARK

ITEM NAME

Former or other names:

LOCATION

Address: 28 Shipsters Rd., KENSINGTON
PARKAllotment: 17
Section: 300
Hundred: Adelaide
L.G.A.: Burnside
S.H.P. Region: 2

TYPE OF ITEM

Description: House
Subject: 2.2
Period: 1881-1920
Date: 1884-1885
Architect:
Builder:
Condition: Poor ___ Good X Excellent ___
Map: 10
Title: 2475/18
Owner now: BURGIN C.T.

STATUS

State Heritage List :
National Estate :
National Trust :

HERITAGE SIGNIFICANCE RECOMMENDATION: Local

Description: This single fronted stone cottage of four rooms was built for S. Bradley in the early 1880's. Subsequent owners were Alfred Spence and Elizabeth Penny. Some occupants were James Owen, W. Barr, Mrs. L.E. Brown, C. Petherick, Mrs. R.A. de Pury and A. Dente.

- REFERENCES: * THE BURNSIDE LOCAL HISTORY COLLECTION Burnside Library
* THE PADDOCKS BENEATH a history of Burnside from the beginning by E. Warburton . Pub. The Corporation of the City of Burnside 1981.
* RATE BOOKS Burnside Council
* SOUTH AUSTRALIAN DIRECTORIES

PHOTOGRAPHS

Film No : 17
Slide No :
Negative No : 4ARESEARCH Angela Steinberner
Date: 1986

BURNSIDE HERITAGE SURVEY

B Items

ITEM IDENTIFICATION SHEET

KENSINGTON PARK

1986

ITEM NAME

Former or other names: Kensington Hotel
& Vaughan's Hotel.

LOCATION

Address: 52 Shipsters Rd., KENSINGTON
PARK

Allotment: 5 & 6

Section: 300

Hundred: Adelaide

L.G.A.: Burnside

S.H.P. Region: 2

TYPE OF ITEM

Description: former Hotel

Subject: 2.1 & 4.6

Period: 1881-1920

Date: 1881

Architect:

Builder: Richard Vaughan

Condition: Poor ☒ Good ☐ Excellent ☐

Map: 10

Title: 3633/138

Owner now:

STATUS

State Heritage List :

National Estate :


National Trust :

HERITAGE SIGNIFICANCE RECOMMENDATION: Local

Description: Built in 1881 by Richard Vaughan as a hotel. Vaughan was one time manager of the East End Market. He poured about £80,000 into land deals and building projects, particularly hotels. He also built the Botanic Hotel, the Temperance Hotel and Hackney. This building, (then the Kensington Hotel) had two storeys and balcony, but is now one storey and privately owned flats. He also owned the row of shops and cottages adjacent to the Hotel and are now part of the S.A. Housing Trust's stock of low cost housing. Some occupants of this number were T. Green (Mason, R. Duncan, D. King, and B.L. Stacey.

- REFERENCES: * THE BURNSIDE LOCAL HISTORY COLLECTION Burnside Library
* THE PADDOCKS BENEATH a history of Burnside from the beginning
by E. Warburton . Pub. The Corporation of the City of Burnside
1981.
* RATE BOOKS Burnside Council
* SOUTH AUSTRALIAN DIRECTORIES

PHOTOGRAPHS

Film No : 17
Slide No :
Negative No : 5ARESEARCH Angela Steinberner
Date: 1986

1986	BURNSIDE HERITAGE SURVEY	B Items
	ITEM IDENTIFICATION SHEET	KENSINGTON PARK

ITEM NAME	TYPE OF ITEM
Former or other names: Kensington Hotel and Vaughan's Hotel.	Description: former Hotel
LOCATION	Subject: 2.1 & 4.6
Address: 54 Shipsters Rd., KENSINGTON PARK	Period: 1881-1920
Allotment: 5; 6; 21	Date: 1881
Section: 300	Architect:
Hundred: Adelaide	Builder: Richard Vaughan
L.G.A.: Burnside	Condition: Poor <u>X</u> Good <u> </u> Excellent <u> </u>
S.H.P. Region: 2	Map: 10
	Title: 3646/38
	Owner now: TEICHERT H.W.
STATUS State Heritage List :	
	National Estate :
	National Trust :

HERITAGE SIGNIFICANCE RECOMMENDATION: Local

Description: Built in 1881 by Richard Vaughan as a hotel. Vaughan was one time Manager of the East End Market. He poured about £80,000 into land deals and building projects, particularly hotels. He also built the Botanic Hotel, the Temperance Hotel and Hackney. This building, (then the Kensington Hotel) had two storeys and balcony, but is now one storey and privately owned flats. He also owned the row of shops and cottages adjacent to the Hotel and are now part of the S.A. Housing Trust's stock of low cost housing. Some occupants of number 54 have been T.F. Murphy (salesman) C. Cox, F. Skinner, J. Sullivan, T.L. Michalanney and S. Zokalj.

- REFERENCES: * THE BURNSIDE LOCAL HISTORY COLLECTION Burnside Library
 * THE PADDOCKS BENEATH a history of Burnside from the beginning by E. Warburton . Pub. The Corporation of the City of Burnside 1981.
 * RATE BOOKS Burnside Council
 * SOUTH AUSTRALIAN DIRECTORIES

PHOTOGRAPHS

Film No : 27
 Slide No :
 Negative No : 7

RESEARCH Angela Steinberner
 Date: 1986



BURNSIDE HERITAGE SURVEY

B Items

1986

ITEM IDENTIFICATION SHEET

KENSINGTON PARK

ITEM NAME

Former or other names: Kensington Hotel
and Vaughan Hotel

TYPE OF ITEM

Description: former Hotel

LOCATION

Address: 56 Shipster's Road, KENSINGTON
PARK

Subject: 2.1 & 4.6

Period: 1881-1920

Date: 1881

Allotment: 5

Section: 300

Hundred: Adelaide

L.G.A.: Burnside

S.H.P. Region: 2

Architect:

Builder: Richard Vaughan

Condition: Poor ☒ Good ☐ Excellent ☐

Map: 10

Title: 3662/2

Owner now: HENNESSY T.W.

STATUS

State Heritage List :

National Estate :

National Trust :

HERITAGE SIGNIFICANCE RECOMMENDATION: Local

Description: Built in 1881 by Richard Vaughan as a Hotel. Vaughan was one time Manager of the East End Market. He poured about £80,000 into land deals and building projects, particularly hotels. He also built the Botanic Hotel, The Temperance Hotel, and Hackney. This building, (then the Kensington Hotel) had two storeys and balcony, but is now one storey and privately owned flats. He also owned the row of shops and cottages adjacent to the Hotel and are now part of the S.A. Housing Trust's stock of low cost housing. Some of the occupants of number 56 have been H.L. Dunning (fruitier), Mrs. Cunningham, R. Duncan, J. Wieszezyke, & G. Valassis.

- REFERENCES: * THE BURNSIDE LOCAL HISTORY COLLECTION Burnside Library
* THE PADDOCKS BENEATH a history of Burnside from the beginning
by E. Warburton . Pub. The Corporation of the City of Burnside
1981.
* RATE BOOKS Burnside Council
* SOUTH AUSTRALIAN DIRECTORIES

PHOTOGRAPHS

Film No : 27

Slide No :

Negative No : 8

RESEARCH

Angela Steinberner

Date: 1986



BURNSIDE HERITAGE SURVEY

B Items

1986

ITEM IDENTIFICATION SHEET

KENSINGTON PARK

ITEM NAMEFormer or other names: Kensington Hotel
and Vaughan's HotelTYPE OF ITEM

Description: former Hotel

LOCATIONAddress: 58 Shipsters Road, KENSINGTON
PARK.

Subject: 2.1 & 4.6

Period: 1881-1920

Date: 1881

Allotment: 5

Section: 300

Hundred: Adelaide

L.G.A.: Burnside

S.H.P. Region: 2

Architect:

Builder: Richard Vaughan

Condition: Poor ☒ Good ☐ Excellent ☐

Map: 10

Title: 3662/1

Owner now: LIDDY B.P.

STATUS

State Heritage List :

National Estate :

National Trust :

HERITAGE SIGNIFICANCE RECOMMENDATION: Local

Description: Built in 1881 by Richard Vaughan as a Hotel. Vaughan was one time manager of the East End Market. He poured about £80,000 into land deals and building projects, particularly hotels. He also built the Botanic Hotel, The Temperance Hotel and Hackney. This building, (then the Kensington Hotel) had two storeys and balcony, but is now one storey and privately owned flats. He also owned the row of shops and cottages adjacent to the Hotel and are now part of the S.A. Housing Trust's stock of low cost housing. Some of the previous occupants have been Mrs. J. Fogg, J.G. Boehm, J. Duncan, and Mrs. R.Y.M. Woodcock, F. Nemeth (glass worker) and L.R. Baker.

- REFERENCES: * THE BURNSIDE LOCAL HISTORY COLLECTION Burnside Library
* THE PADDOCKS BENEATH a history of Burnside from the beginning
by E. Warburton. Pub. The Corporation of the City of Burnside
1981.
* RATE BOOKS Burnside Council
* SOUTH AUSTRALIAN DIRECTORIES

PHOTOGRAPHS

Film No : 17

Slide No :

Negative No : 6A

RESEARCH

Angela Steinberner

Date: 1986



1986	BURNSIDE HERITAGE SURVEY	B Items
	ITEM IDENTIFICATION SHEET	WATTLE PARK

ITEM NAME	"PEROOMBA"	TYPE OF ITEM	
Former or other names:		Description:	House
LOCATION		Subject:	2.2
Address:	20 Simpson Road,	Period:	1881-1920
	WATTLE PARK.	Date:	1907
Allotment:	11	Architect:	
Section:	289	Builder:	
Hundred:	Adelaide	Condition:	Poor ___ Good ___ Excellent <u>X</u>
L.G.A.:	Burnside	Map:	13
S.H.P. Region:	2	Title:	3513/170
		Owner now:	PETERS Dr. G.J. & Mrs. B.J.
STATUS	State Heritage List :		
	National Estate :		
	National Trust :		

HERITAGE SIGNIFICANCE RECOMMENDATION: Local


Description: Home of Mr. & Mrs. Septimus Lillywhite. This Edwardian homestead was constructed of stone and red brick with double return verandah. It is set back off the road on an elevated block 114 ft. x 180 ft. Inside carved archways highlight the halls and lead to ten lofty main rooms. A western self contained wing was built in the early 1970's. Today there is garaging for four cars and a heated pool.

- REFERENCES: * THE BURNSIDE LOCAL HISTORY COLLECTION Burnside Library
 * THE PADDOCKS BENEATH a history of Burnside from the beginning by E. Warburton . Pub. The Corporation of the City of Burnside 1981.
 * RATE BOOKS Burnside Council
 * SOUTH AUSTRALIAN DIRECTORIES

PHOTOGRAPHS

Film No : 23
 Slide No :
 Negative No : 4

RESEARCH Angela Steinberner
 Date: 1986



1986

BURNSIDE AGE SURVEY

B Items

ITEM IDENTIFICATION SHEET

KENSINGTON GARDENS

ITEM NAME

Former or other names:

TYPE OF ITEM

Description: House

Subject: 2.2

Period: 1921-1950

Date:

Architect:

Builder:

Condition: Poor ___ Good ___ Excellent ___ X

Map: 12

Title: 2167/163; 992/85

Owner now: MARTIN R.H.

LOCATION

Address: 14 South Tce., KENSINGTON
GARDENS

Allotment: 331; 329

Section: 270

Hundred: Adelaide

L.G.A.: Burnside

S.H.P. Region: 2

STATUS


State Heritage List :

National Estate :

National Trust :

HERITAGE SIGNIFICANCE RECOMMENDATION: Local

Description: Large, red brick house with an open colonial appearance. There are numerous platter arches, attractive brick work, verandah columns and small window panes.




- REFERENCES: * THE BURNSIDE LOCAL HISTORY COLLECTION Burnside Library
* THE PADDOCKS BENEATH a history of Burnside from the beginning
by E. Warburton . Pub. The Corporation of the City of Burnside
1981.
* RATE BOOKS Burnside Council
* SOUTH AUSTRALIAN DIRECTORIES

PHOTOGRAPHS

Film No : 20
Slide No :
Negative No : 17 & 19

RESEARCH Angela Steinberner
Date: 1986



1986	BURNSIDE HERITAGE SURVEY	B Items
	ITEM IDENTIFICATION SHEET	KENSINGTON GARDENS

ITEM NAME	TYPE OF ITEM
Former or other names:	Description: Aboriginal burial site
LOCATION (front of no. 26)	Subject: 1.1
Address: a. South Terrace, KENSINGTON GARDENS	Period: 1836-1860
Allotment: 315	Date:
Section: 270	Architect:
Hundred: Adelaide	Builder:
L.G.A.: Burnside	Condition: Poor <u>X</u> Good <u> </u> Excellent <u> </u>
S.H.P. Region: 2	Map: 12
	Title: 4038/77
	Owner now: CORNELL J.G.
	26 South Terrace.
STATUS	
State Heritage List :	
National Estate :	
National Trust :	

HERITAGE SIGNIFICANCE RECOMMENDATION: Local

Description: There are no visible signs of a burial ground today. The area is a mixture of residential street scape and enclosed and open creek bed. Intervention by man both in building houses and the recreation park has made any siting of mossy mounds where ground had been disturbed for graves etc. probably impossible - short of excavation.

REFERENCES: * THE BURNSIDE LOCAL HISTORY COLLECTION see catalogue Burnside Library - ABORIGINES

* THE PADDOCKS BENEATH a history of Burnside from the beginning by E. Warburton . Pub. The Corporation of the City of Burnside 1981.

* RATE BOOKS Burnside Council

* SOUTH AUSTRALIAN DIRECTORIES

PHOTOGRAPHS


Film No : 20

Slide No :

Negative No : 15

RESEARCH Angela Steinberner

Date: 1986



1986

BURNSIDE HERITAGE SURVEY
ITEM IDENTIFICATION SHEET

B Items

LEABROOK

ITEM NAME "THE KNIGHTSBRIDGE SCHOOL"
Former or other names: or "MRS. HÜBBES'S"TYPE OF ITEM

Description: Former School - Mrs. Hübbe

Subject: 2.6

Period: 1881-1920

Date: 1886-87

Architect:

Builder:

Condition: Poor ___ Good X Excellent ___

Map: 19

Title: 364/24

Owner now: BROWN P.M. & C.G.

LOCATION

Address: 28 Statenborough St. LEABROOK

Allotment: 42

Section: 299

Hundred: Adelaide

L.G.A.: Burnside

S.H.P. Region: 2

STATUS State Heritage List :

National Estate :

National Trust :

HERITAGE SIGNIFICANCE RECOMMENDATION: Local

Description: Edith Hübbe bought no. 28 in 1889 which had originally been built as a church. She bought this with her sister, Harriet Cook and later it became a well known school.

E. Hübbe sold the school in 1921.

The rate assessment books note the building as being a stone house of 3 rooms.

There is no mention of a church, but then churches were not ratable and therefore would not be entered.

- REFERENCES: * THE BURNSIDE LOCAL HISTORY COLLECTION Burnside Library
* THE PADDOCKS BENEATH a history of Burnside from the beginning by E. Warburton. Pub. The Corporation of the City of Burnside 1981.
* RATE BOOKS Burnside Council
* SOUTH AUSTRALIAN DIRECTORIES
THE BIOGRAPHY OF A BURNSIDE RESIDENT : EDITH HUBBE 1859-1942 by Mary Hutchison, March 1983.

PHOTOGRAPHS

Film No : 21

Slide No :

Negative No : 6

RESEARCH Angela Steinberner

Date: 1986



1986

BURNSIDE HERITAGE SURVEY
ITEM IDENTIFICATION SHEET

B Items

LEABROOK

ITEM NAME

Former or other names:

TYPE OF ITEM

Description: House

Subject: 2.2

Period: 1881-1920

Date: 1882-83

Architect:

Builder:

Condition: Poor ___ Good X Excellent ___

Map:

Title: 3613/167

Owner now: BRUMMITT Robert Dr.

LOCATION

Address: 33 Statenborough St. LEABROOK

Allotment: 66

Section: 299

Hundred: Adelaide

L.G.A.: Burnside

S.H.P. Region: 2

STATUS

State Heritage List :

National Estate :

National Trust :

HERITAGE SIGNIFICANCE RECOMMENDATION: Local

Description: Large blue stone house with bay window set back attractively on a large block of land. Built by J.O'Dea, 'Draper of Upper Kensington' as a 4 roomed stone house and occupied by him for the first 20 years.

- REFERENCES: * THE BURNSIDE LOCAL HISTORY COLLECTION Burnside Library
* THE PADDOCKS BENEATH a history of Burnside from the beginning by E. Warburton . Pub. The Corporation of the City of Burnside 1981.
* RATE BOOKS Burnside Council
* SOUTH AUSTRALIAN DIRECTORIES

PHOTOGRAPHS

Film No : 21

Slide No :

Negative No : 7

RESEARCH

Angela Steinberner

Date: 1986



1986

BURNSIDE HERITAGE SURVEY

ITEM IDENTIFICATION SHEET

B Items

TUSMORE

ITEM NAME

Former or other names:

TYPE OF ITEM

Description: "Tusmore" Gate Posts

Subject: 2.1

Period: 1838-1860

Date: 1840

Architect:

Builder:

Condition: Poor ___ Good ___ Excellent X

Map: 18

Title:

Owner now:

LOCATION

Address: b. Stirling St. TUSMORE

Allotment:

Section:

Hundred: Adelaide

L.G.A.: Burnside

S.H.P. Region: 2

STATUS

State Heritage List :

National Estate :

National Trust : X

HERITAGE SIGNIFICANCE RECOMMENDATION: Local

Description: The Tusmore Gates now found at the entrance to Tusmore Park are those belonging to the original entrance to Tusmore Farm owned by the Rogers family. They marked the beginning of a charming lane, defined by gum trees which led to the farm. The trees can still be seen behind the Design Studio and Tusmore Meat Store, Greenhill Road, Tusmore. The entrance would have run between these two shops.

William Rogers built his house in 1840 (no longer standing) and it is assumed the entrance gates were built the same time.

- REFERENCES: * THE BURNSIDE LOCAL HISTORY COLLECTION Burnside Library
 * THE PADDOCKS BENEATH a history of Burnside from the beginning by E. Warburton. Pub. The Corporation of the City of Burnside 1981.
 * RATE BOOKS Burnside Council
 * SOUTH AUSTRALIAN DIRECTORIES


PHOTOGRAPHS

Film No : 22
 Slide No :
 Negative No : 20

RESEARCH

Angela Steinberner

Date: 1986



BURNSIDE HERITAGE SURVEY

B Items

ITEM IDENTIFICATION SHEET

STONYFELL

ITEM NAME Ferguson Conservation
Former or other names: Park

TYPE OF ITEM

Description: Park
Subject: 1.5
Period: 1838-1860
Date: 1839
Architect:
Builder:
Condition: Poor ___ Good ___ Excellent ___X
Map: 21
Title:
Owner now:

LOCATION

Address: c. Stonyfell Rd. STONYFELL

Allotment:

Section: 687

Hundred: Adelaide

L.G.A.: Burnside

S.H.P. Region: 2

STATUS

State Heritage List :
National Estate : X
National Trust :

HERITAGE SIGNIFICANCE RECOMMENDATION: Local

Description: The area of approximately 8 hectares was first occupied by the Ferguson's in 1896, but the land prior to that had 40 years of minimal usage as grazing from 1839.


Sir Henry Newland outlines the history of Ferguson Cons. Park in a letter to the Advertiser 20 July 1957: I have an interest, dating from boyhood, in the welfare of the native woodland at Erindale, now known as the Ferguson Reserve. My father cherished it and its bird life. When the late Mr. Alick Melrose acquired the property (after S. Newland's death) he continued to bestow the same care on it and planted many native Australian trees and shrubs with his own hands....When he died it appeared likely that subdivision and housing would be its fate. However, Miss Ferguson, a very old friend and my patient, adopted my suggestion that she should purchase that portion of her uncle's estate. With the co-operation of his executors, and the devoted interest of her agent, this was achieved, the property at Miss Ferguson's wish becoming a public recreation reserve in perpetuity. A codicil to Miss Ferguson's will bequeathed the property to the Crown and it was administered for over twenty years by the Govt. Tourist Bureau

- REFERENCES: * THE BURNSIDE LOCAL HISTORY COLLECTION Burnside Library
* THE PADDOCKS BENEATH a history of Burnside from the beginning by E. Warburton. Pub. The Corporation of the City of Burnside 1981.
* RATE BOOKS Burnside Council
* SOUTH AUSTRALIAN DIRECTORIES

PHOTOGRAPHS

Film No : 23
Slide No :
Negative No : 12

RESEARCH Angela Steinberner
Date: 1986



In 1955 Ken Preiss wrote the first of three reports on the preservation of native birds and plants in Ferguson Park. Then, together with the local progress association and the Nature Conservation Society had the park reclassified from a 'recreation' to a 'conservation' park in 1976. It is now maintained as a natural habitat and the last of Adelaide plains bushland by the 'friends of Ferguson Park'.

BURNSIDE HERITAGE SURVEY

B Items

1986

ITEM IDENTIFICATION SHEET

STONYFELL

ITEM NAME STONYFELL WINERY & VINEYARDS

TYPE OF ITEM

Former or other names:

Description: Winery & Vineyards Complex

LOCATION

Subject: 4.1

Address: B. Stonyfell Road, STONYFELL

Period: 1861-1880

Date: 1858

Allotment:

Architect:

Section: 905

Builder:

Hundred: Adelaide

Condition: Poor ☐ Good ☒ Excellent ☐

L.G.A.: Burnside

Map: 22

S.H.P. Region: 2

Title:

Owner now:

STATUS

State Heritage List :

National Estate :

National Trust :

HERITAGE SIGNIFICANCE RECOMMENDATION: Local

Description: Henry Septimus Clark (1840-67) founder of the Stonyfell vineyards with the assistance of Robert Slake in 1858 started planting a variety of grapes, but mainly Black Portugal. Four years later there was 24 acres of grapes and a two storeyed wine cellar in evidence. It was under the partnership of Clark brothers and Joseph Crompton that the holding extended to 400 acres and in the 1870's Crompton bought out the Clark interests and took charge of the Home Park Winery at Magill.

Henry Tyler was the winemaker then and H.M. Martin the accountant.

In 1886 Henry Dunstan, then the manager of Dunstan Quarries (Stonyfell Quarries) acquired Stonyfell Vineyards and Cellars and by 1902 the Winery was known as H.M. Martin & Son Limited.

In 1950 Ronald Martin died. It is now a restaurant and small winery.

- REFERENCES: * THE BURNSIDE LOCAL HISTORY COLLECTION Burnside Library
* THE PADDOCKS BENEATH a history of Burnside from the beginning by E. Warburton. Pub. The Corporation of the City of Burnside 1981.
* RATE BOOKS Burnside Council
* SOUTH AUSTRALIAN DIRECTORIES

PHOTOGRAPHS

Film No : 23


Slide No :

Negative No : 11

RESEARCH

Angela Steinberner

Date: 1986



1986	BURNSIDE HERITAGE SURVEY	B Items
	ITEM IDENTIFICATION SHEET	STONYFELL

ITEM NAME

Former or other names: Coachhouse & Stables

LOCATION

Address: 59 Stonyfell Road,
STONYFELL.

Allotment: 3
Section: 905
Hundred: Adelaide
L.G.A.: Burnside
S.H.P. Region: 2

TYPE OF ITEM

Description:

Subject: 2.2
Period: 1861-1880
Date: 1868-1869
Architect:
Builder:
Condition: Poor ___ Good ___ Excellent ___
Map: 22
Title: 4117/68

Owner now: STEINER Joseph Andrew

STATUS

State Heritage List :
National Estate :
National Trust :

HERITAGE SIGNIFICANCE RECOMMENDATION: Local

Description: Stonyfell House remained in the possession of the Crompton family until 1978, exactly 110 years since the rate assessment of 1868-69 showed that Joseph Crompton had enlarged the building that year to six rooms (plus the original three which formed an annexe to the main building) and had built a stable. Except for the lintel carved 1839, the annexe has been destroyed in recent extensive renovations to Stonyfell House; and the stable has been converted into a family home. Tucked down in a hollow by some willows on Stonyfell Creek, this little building rouses painful thoughts of beauty lost in the stone barns, stables, coachhouses and cowsheds of Burnside's rural past. Put up by local builders in the simplest fashion, the few survivors suit the taste and management capacities of today's families better than the mansions to which some of them belonged.

- REFERENCES: * THE BURNSIDE LOCAL HISTORY COLLECTION Burnside Library
* THE PADDOCKS BENEATH a history of Burnside from the beginning by E. Warburton . Pub. The Corporation of the City of Burnside 1981.
* RATE BOOKS Burnside Council
* SOUTH AUSTRALIAN DIRECTORIES

PHOTOGRAPHS

Film No : 23
Slide No :
Negative No : 10

RESEARCH

Date: 1986

Angela Steinberner



1986

BURNSIDE HERITAGE SURVEY
ITEM IDENTIFICATION SHEET

B Items

DULWICH

ITEM NAME

Former or other names:

TYPE OF ITEM

Description: Seven attached shops

Subject: 4.6

Period: 1921-1950

Date: 1920-1921

Architect:

Builder:

Condition: Poor x Good Excellent

Map: 16

Title: 3545/19

Owner now: HIGNETT PETER

LOCATION

Address: 5A-G Stuart Rd., DULWICH.

Allotment: 8

Section: 263

Hundred: Adelaide

L.G.A.: Burnside

S.H.P. Region: 2

STATUS

State Heritage List :

National Estate :

National Trust :

HERITAGE SIGNIFICANCE RECOMMENDATION: Local

Description: This is a row of 7 attached shops of brick construction. The brown and blue tiles are still intact, as well as stain glass above the shop windows. Whilst in poor condition, the shops are in use, and more importantly, retain the character of the original building. Built in the early 1920's for A.J. Graham.

- REFERENCES: * THE BURNSIDE LOCAL HISTORY COLLECTION Burnside Library
* THE PADDOCKS BENEATH a history of Burnside from the beginning by E. Warburton . Pub. The Corporation of the City of Burnside 1981.
* RATE BOOKS Burnside Council
* SOUTH AUSTRALIAN DIRECTORIES


PHOTOGRAPHS

Film No : 1
Slide No :
Negative No : 13 & 14

RESEARCH

Angela Steinberner

Date: 1986



1986

BURNSIDE HERITAGE SURVEY

B Items

ITEM IDENTIFICATION SHEET

DULWICH

ITEM NAME

Former or other names: MELBA THEATRE

TYPE OF ITEM

Description: former Picture Theatre

Subject:

Period: 1880-1920

Date: 1902-1903

Architect:

Builder:

Condition: Poor ___ Good x Excellent ___

Map: 16

Title: 2671/57

Owner now: NOMINEES D.J.H. PTY. LTD.

LOCATION

Address 20 Stuart Rd., DULWICH

Allotment: (old 32 lot) 3233

Section: 263

Hundred: Adelaide

L.G.A.: Burnside

S.H.P. Region: 2

STATUS

State Heritage List :

National Estate :

National Trust :

HERITAGE SIGNIFICANCE RECOMMENDATION: Local

Description: This is a brick construction initially thought to be built as a picture hall with 3 shop fronts. As the first owner was the First Adelaide Lodge and no doubt had it built, it may have been for lodge meetings. The stained glass windows above the main shop windows are still intact and are part of a theme throughout the shopping area. The name 'MELBA' is still outlined on the facade. It is no doubt named after Dame Nellie Melba. Use of the shop space includes confectioner, beauty and hair salon, fruitier and tailor. The back portion has been used for storage since the passing of the picture hall days.

- REFERENCES: * THE BURNSIDE LOCAL HISTORY COLLECTION Burnside Library
* THE PADDOCKS BENEATH a history of Burnside from the beginning by E. Warburton . Pub. The Corporation of the City of Burnside 1981.
* RATE BOOKS Burnside Council
* SOUTH AUSTRALIAN DIRECTORIES

PHOTOGRAPHS

Film No : 1
Slide No :
Negative No : 11 & 12

RESEARCH

Angela Steinberner

Date: 1986



1986

BURNSIDE HERITAGE SURVEY

B Items

ITEM IDENTIFICATION SHEET

BEAUMONT

ITEM NAME

Former or other names:

LOCATION

Address: 15 Sturt Place, BEAUMONT

Allotment: 35 & 36

Section: 296

Hundred: Adelaide

L.G.A.: Burnside

S.H.P. Region: 2

TYPE OF ITEM

Description: House (Cleland)

Subject: 2.2

Period: 1921-1950

Date: 1925-1926

Architect:

Builder:

Condition: Poor ___ Good ___ Excellent X

Map: 31

Title: 4252/970

Owner now: H.C.C. & J.A.G. LANDERS

AUCHTERTOOL NOMINEES PTY. LTD.

STATUS

State Heritage List :

National Estate :

National Trust :

HERITAGE SIGNIFICANCE RECOMMENDATION: Local

Description: This brick house is set tastefully in a large established garden. It has terra cotta tiled roof, dominating Tudor type protruding gable, serving also as an entrance to the house.

- REFERENCES: * THE BURNSIDE LOCAL HISTORY COLLECTION Burnside Library
* THE PADDOCKS BENEATH a history of Burnside from the beginning by E. Warburton . Pub. The Corporation of the City of Burnside 1981.
* RATE BOOKS Burnside Council
* SOUTH AUSTRALIAN DIRECTORIES

PHOTOGRAPHS

Film No : 26

Slide No :

Negative No : 3

RESEARCH Angela Steinberner

Date: 1986



BURNSIDE HERITAGE SURVEY

B Items

1986

ITEM IDENTIFICATION SHEET

ST. GEORGES

ITEM NAME

Former or other names: "The Croft"

TYPE OF ITEM

Description: House (Tweedie)

Subject: 2.1

Period: 1881-1920

Date: c1902-1903

Architect:

Builder:

Condition: Poor ___ Good X Excellent ___

Map: 30

Title: 4239/720

Owner now: WIGGINS A.L. & T.E.

LOCATION

Address: 1 Sunnyside Rd., ST. GEORGES.

Allotment: 8

Section: 294

Hundred: Adelaide

L.G.A.: Burnside

S.H.P. Region: 2

STATUS

State Heritage List :

National Estate :

National Trust :

HERITAGE SIGNIFICANCE RECOMMENDATION: Local

Description: Built by Malcom Douglas Tweedie at the top of a large apricot orchard on the old Highfield property. The rate books note a dwelling with the recognisable (a) category on M.D. Tweedie's 69 acre property on section 294 in the year 1902-03. The annual value was £70, 1907-08 but this had risen to £100 by 1907-08 and in 1915 the value had jumped to £150.

Malcom Tweedie had been trained as a metallurgist in Scotland and developed interests in wine making. As yet another sideline the 67 acre wheat paddock was turned into an apricot orchard with a Manager's cottage in the middle and sheds for drying and pulping the fruit. In the early 1920's two subdivisions of the property were made. The first - Glenunga Gardens from whence came Woodcroft Avenue, Craighill and Brae Road and Glenburn Avenue. The second subdivision of 1926 left only 'The Croft' and its gardens.

- REFERENCES: * THE BURNSIDE LOCAL HISTORY COLLECTION Burnside Library
* THE PADDOCKS BENEATH a history of Burnside from the beginning by E. Warburton. Pub. The Corporation of the City of Burnside 1981.
* RATE BOOKS Burnside Council
* SOUTH AUSTRALIAN DIRECTORIES

PHOTOGRAPHS

Film No : 12


Slide No :

Negative No : 16

RESEARCH

Angela Steinberner

Date: 1986



1986	BURNSIDE HERITAGE SURVEY	B Items
	ITEM IDENTIFICATION SHEET	BEAUMONT

ITEM NAME "Sunnyside Lodge"	TYPE OF ITEM
Former or other names:	Description: Lodge, wall & gates
LOCATION	Subject: 2.2
Address: 10 Sunnyside Rd., BEAUMONT	Period: 1838-1860
Allotment: 180	Date: 1855-1856
Section: 266	Architect:
Hundred: Adelaide	Builder:
L.G.A.: Burnside	Condition: Poor ___ Good ___ Excellent ___
S.H.P. Region: 2	Map: 31
	Title: 3952/23
	Owner now: SEAR F.
STATUS	State Heritage List :
	National Estate :
	National Trust :

HERITAGE SIGNIFICANCE RECOMMENDATION: Local


Description: The fence and gates, with name clearly evident, mark the entrance to the property. Today it is hard to imagine the carriages of festive makers and many mounted hunting parties which passed through. Purchased by William Milne as Sunnyside in 1850, the stone building was possibly a cottage then. However, there was some refurbishing or extensions to the property in 1855-56 when the rate was increased from £75 to £100 and two cottages and stable were entered in the rate books. Sir William Milne, part of a firm, Disher & Milne, wine and spirit merchants to begin with, founded a succesful family business, elected to parliament in 1856, became commissioner of Crown Lands and President of the Legislative Council 1873-1881.

- REFERENCES:
- * THE BURNSIDE LOCAL HISTORY COLLECTION Burnside Library
 - * THE PADDOCKS BENEATH a history of Burnside from the beginning by E. Warburton . Pub. The Corporation of the City of Burnside 1981.
 - * RATE BOOKS Burnside Council
 - * SOUTH AUSTRALIAN DIRECTORIES

PHOTOGRAPHS

Film No : 26
Slide No :
Negative No : 4

RESEARCH Angela Steinberner
Date: 1986



1986

BURNSIDE HERITAGE SURVEY
ITEM IDENTIFICATION SHEET

B Items

BEAUMONT

ITEM NAME

Former or other names:

TYPE OF ITEM

Description: House

Subject: 2.2

Period: 1838-1860

Date: 1855-1856

Architect:

Builder:

Condition: Poor ___ Good ___ Excellent ___

Map: 31

Title: 1510/47

Owner now: EDWARDS A. & J.R.

LOCATION

Address: 38 Sunnyside Rd., BEAUMONT

Allotment: 1

Section: 266

Hundred: Adelaide

L.G.A.: Burnside

S.H.P. Region: 2

STATUS

State Heritage List :

National Estate :

National Trust :

HERITAGE SIGNIFICANCE RECOMMENDATION: Local

Description: Secluded with a dry stone wall and large wrought iron gates, quaint slate and brick paths wind through the garden. The house has 3 bedrooms and kitchen with a small walk in pantry and small cellar. Both the dining room and large sitting room have open fireplaces. A bay window opens to the garden.

- REFERENCES: * THE BURNSIDE LOCAL HISTORY COLLECTION Burnside Library
* THE PADDOCKS BENEATH a history of Burnside from the beginning by E. Warburton . Pub. The Corporation of the City of Burnside 1981.
* RATE BOOKS Burnside Council
* SOUTH AUSTRALIAN DIRECTORIES

PHOTOGRAPHS

Film No : 26

Slide No :

Negative No : 5

RESEARCH

Angela Steinberner

Date: 1986



BURNSIDE HERITAGE SURVEY

B Items

ITEM IDENTIFICATION SHEET

GLEN OSMOND

1986

ITEM NAME

Former or other names: O.G. Main Shaft
Site

TYPE OF ITEM

Description: Mine Shaft

Subject: 4.2

Period: 1838-1860

Date: 1846. Discovered 1838

Architect:

Builder:

Condition: Poor ☒ Good ☐ Excellent ☐

Map: 35

Title:

Owner now: VIOLA D.Y. & M.V.

LOCATION

Address: h. Sunnyside Rd., GLEN OSMOND

Allotment: 101

Section: 295

Hundred: Adelaide

L.G.A.: Burnside

S.H.P. Region: 2

STATUS

State Heritage List :

National Estate :

National Trust :

HERITAGE SIGNIFICANCE RECOMMENDATION: Local

Description: It forms part of the complex of mines that were regarded as the cradle of Australian Mining, being one of the largest in this group and the richest in terms of the silver lead extracted. It was to these mines that Cornish Miners were brought to work and from there spread through Australia. The Adit is situated on a thickly wooded (olive grove), steep boulder strewn slope, with panoramic views of Adelaide.

- REFERENCES: * THE BURNSIDE LOCAL HISTORY COLLECTION Burnside Library
* THE PADDOCKS BENEATH a history of Burnside from the beginning by E. Warburton. Pub. The Corporation of the City of Burnside 1981.
* RATE BOOKS Burnside Council
* SOUTH AUSTRALIAN DIRECTORIES

PHOTOGRAPHS

Film No : 12

Slide No :

Negative No : 17

RESEARCH

Angela Steinberner

Date: 1986



1986

BURNSIDE HERITAGE SURVEY

B Items

ITEM IDENTIFICATION SHEET

GLEN OSMOND

ITEM NAME

Former or other names: Victoria Shaft
Site

TYPE OF ITEM

Description: Mine Shaft

Subject: 4.2

Period: 1838-1860

Date: 1846

Architect:

Builder:

Condition: Poor X Good Excellent

Map: 35

Title:

Owner now:

LOCATION

Address: j. Sunnyside Rd., GLEN OSMOND.

Allotment:

Section: 295

Hundred: Adelaide

L.G.A.: Burnside

S.H.P. Region: 2

STATUS

State Heritage List :

National Estate :

National Trust :

HERITAGE SIGNIFICANCE RECOMMENDATION: Local

Description: Owner believed the main shaft had been properly back filled and was about where the carport is today. An adit appears to be on the eastern side of the house. Part of this network of silver/lead tunnelings runs through to Woodleys Winery.

- REFERENCES: * THE BURNSIDE LOCAL HISTORY COLLECTION Burnside Library
* THE PADDOCKS BENEATH a history of Burnside from the beginning by E. Warburton . Pub. The Corporation of the City of Burnside 1981.
* RATE BOOKS Burnside Council
* SOUTH AUSTRALIAN DIRECTORIES

PHOTOGRAPHS

Film No : 12

Slide No :

Negative No : 18

RESEARCH

Angela Steinberner

Date: 1986



BURNSIDE HERITAGE SURVEY

B Items

ITEM IDENTIFICATION SHEET

GLEN OSMOND

ITEM NAME

Former or other names: Stone Quarry

TYPE OF ITEM

Description: Stone Quarry

LOCATION

Address: a. Sunnyside Road, GLEN OSMOND.

Subject: 4.2

Period: 1838-1860

Date: 1840 & 1854

Allotment:

Architect:

Section: 295

Builder:

Hundred: Adelaide

Condition: Poor X Good Excellent

L.G.A.: Burnside

Map: 36

S.H.P. Region: 2

Title:

Owner now:

STATUS

State Heritage List :

National Estate :

National Trust :

HERITAGE SIGNIFICANCE RECOMMENDATION: Local

Description: In the S.A. Register, April 11 1840, we can read ...
"Fine Freestone has been discovered at Glen Osmond. The proprietor O. Gilles Esquire has presented the Church Building Society with a sufficient quantity to erect St. John's Church"

and later in the same paper dated September 4 1854, we read ...

"TO BUILDERS, Contractors, and others:

The undersigned is prepared to deliver either at the Quarries at Glen Osmond or in Town, STONE for building purposes or for metalling, of the best quality at the lowest market price. Contractors are specially invited to inspect the building stone now being raised from a quarry recently opened a little way up the Glen, pronounced by competent judges to be unequalled in the colony.

Flagging of all sizes and dimensions may also be had on the most reasonable terms. Apply at the Quarries, Glen Osmond, or to Nicholas James, Jun. 1 Grenfell St."

- REFERENCES: * THE BURNSIDE LOCAL HISTORY COLLECTION Burnside Library
* THE PADDOCKS BENEATH a history of Burnside from the beginning by E. Warburton . Pub. The Corporation of the City of Burnside 1981.
* RATE BOOKS Burnside Council
* SOUTH AUSTRALIAN DIRECTORIES

PHOTOGRAPHS

Film No : 12
Slide No :
Negative No : 19

RESEARCH

Angela Steinberner

Date: 1986



1986

BURNSIDE HERITAGE SURVEY

B Items

ITEM IDENTIFICATION SHEET

GLEN OSMOND

ITEM NAME

Former or other names: Tarcoola Mine

TYPE OF ITEM

Description: Mine

Subject: 4.2

Period:

Date: 1843

Architect:

Builder:

Condition: Poor ___ Good x Excellent ___

Map: 36

Title:

Owner now:

LOCATION

Address: b. Sunnyside Rd. GLEN OSMOND

Allotment:

Section: 295

Hundred: Adelaide

L.G.A.: Burnside

S.H.P. Region: 2

STATUS

State Heritage List :

National Estate :

National Trust :

HERITAGE SIGNIFICANCE RECOMMENDATION: Local

Description: This is a clearly defined mine, but overgrown and without protection. One of my sources believes it to be of importance because it was a mine worked by South Australians and with S.A. techniques, as opposed to Cornish & German techniques.

- REFERENCES: * THE BURNSIDE LOCAL HISTORY COLLECTION Burnside Library
* THE PADDOCKS BENEATH a history of Burnside from the beginning by E. Warburton . Pub. The Corporation of the City of Burnside 1981.
* RATE BOOKS Burnside Council
* SOUTH AUSTRALIAN DIRECTORIES

Verbal: Barry Hirst - Council Employee.

PHOTOGRAPHS

Film No : 12
Slide No :
Negative No : 20

RESEARCH Angela Steinberner
Date: 1986



1986

BURNSIDE HERITAGE SURVEY
ITEM IDENTIFICATION SHEET

B Items

TOORAK GARDENS

ITEM NAME

Former or other names:

TYPE OF ITEM

Description: House

Subject: 2.1

Period: 1881-1920

Date: 1918-1919

Architect:

Builder:

Condition: Poor ___ Good ___X Excellent ___

Map: 8

Title: 1070/169

Owner now: BERNDT K.L. & M.B.

LOCATION

Address: 137 Swaine Ave., TOORAK GARDENS

Allotment:

Section: 275

Hundred: Adelaide

L.G.A.: Burnside

S.H.P. Region: 2

STATUS

State Heritage List :

National Estate :

National Trust :

HERITAGE SIGNIFICANCE RECOMMENDATION: Local

Description: Red brick, tiled bungalow with casement windows. The first owner was H.J. Davies, but W.H. Harrall, the architect, occupied it for some time.

- REFERENCES: * THE BURNSIDE LOCAL HISTORY COLLECTION Burnside Library
* THE PADDOCKS BENEATH a history of Burnside from the beginning by E. Warburton . Pub. The Corporation of the City of Burnside 1981.
* RATE BOOKS Burnside Council
* SOUTH AUSTRALIAN DIRECTORIES

PHOTOGRAPHS

Film No : 4

Slide No : 8

Negative No : 8

RESEARCH

Angela Steinberner

Date: 1986



1986	BURNSIDE HERITAGE SURVEY	B Items
	ITEM IDENTIFICATION SHEET	BEAUMONT

ITEM NAME	TYPE OF ITEM
Former or other names:	Description: House
LOCATION	Subject: 2.2
Address: 7 The Common, BEAUMONT	Period: 1921-1950
	Date: 1930-1931
Allotment: 2	Architect:
Section: 296	Builder:
Hundred: Adelaide	Condition: Poor ___ Good ___ XExcellent ___
L.G.A.: Burnside	Map: 26
S.H.P. Region: 2	Title: 4223/345
	Owner now: SCAMMELL J.F. & N.M.
STATUS	State Heritage List :
	National Estate :
	National Trust :

HERITAGE SIGNIFICANCE RECOMMENDATION: Local

Description: Terra-cotta tiled roof and simple curving parapets in Art Nouveau manner, overgrown with creeper, give this house a striking, even quietly humorous appearance of a face. The house has been in the Scammell family since its building in the early 1930's.

- REFERENCES: * THE BURNSIDE LOCAL HISTORY COLLECTION Burnside Library
 * THE PADDOCKS BENEATH a history of Burnside from the beginning by E. Warburton . Pub. The Corporation of the City of Burnside 1981.
 * RATE BOOKS Burnside Council
 * SOUTH AUSTRALIAN DIRECTORIES

PHOTOGRAPHS

Film No : 26
 Slide No :
 Negative No : 2

RESEARCH Angela Steinberner
 Date: 1986



1986	BURNSIDE HERITAGE SURVEY	B Items
	ITEM IDENTIFICATION SHEET	BEULAH PARK

ITEM NAME

Former or other names:

TYPE OF ITEM

Description: former house - Heyne

Subject: 2.1

Period: 1881-1920

Date: 1881-1882.

Architect:

Builder:

Condition: Poor ___ Good ___ Excellent ___

Map: 1

Title: 4013/713

Owner now: HEYNE R.D. & G.P.

LOCATION

Address: 287 The Parade, BEULAH PARK

Allotment: 73; 74 & 75

Section: 288

Hundred: Adelaide

L.G.A.: Burnside

S.H.P. Region: 2

STATUS

State Heritage List :

National Estate :

National Trust :

HERITAGE SIGNIFICANCE RECOMMENDATION: Local


Description: This bluestone symmetrical house of 8 rooms was built for Henry Fox. Since the 1930's the property has been in the Heyne family who carry out an extensive nursery business on the property adjoining.

- REFERENCES: * THE BURNSIDE LOCAL HISTORY COLLECTION Burnside Library
 * THE PADDOCKS BENEATH a history of Burnside from the beginning by E. Warburton . Pub. The Corporation of the City of Burnside 1981.
 * RATE BOOKS Burnside Council
 * SOUTH AUSTRALIAN DIRECTORIES

PHOTOGRAPHS

Film No : 14
 Slide No :
 Negative No : 17A

RESEARCH Angela Steinberner
 Date: 1986



1986

BURNSIDE HERITAGE SURVEY
ITEM IDENTIFICATION SHEET

B Items

BEULAH PARK

ITEM NAME

Former or other names:

TYPE OF ITEM

Description: House

Subject: 2.2

Period: 1861-1880

Date: 1880-1881

Architect:

Builder: Ruthven John

Condition: Poor ___ Good X Excellent ___

Map: 1

Title: 1960/47

Owner now: BRICE M.E.

LOCATION

Address: 297 The Parade, BEULAH PARK

Allotment: 78

Section: 288

Hundred: Adelaide

L.G.A.: Burnside

S.H.P. Region: 2

STATUS

State Heritage List :

National Estate :

National Trust :

HERITAGE SIGNIFICANCE RECOMMENDATION: Local

Description: This is one of several villas built in the same style by John Ruthven. They usually comprised of 6-8 rooms, built of Glen Osmond Stone with freestone facings^{*1}, with a bay window to one side, half verandah and solid internal woodwork. (No. 44 Glyde St. was built by Ruthven and was his residence for some time.) No. 297 has had two owners. Mrs. Lee, widow of Rev. George Lee and grandmother of Clarie Pellew, cricketer and the present owner Mrs. M.E. Brice.

- REFERENCES: * THE BURNSIDE LOCAL HISTORY COLLECTION Burnside Library
* THE PADDOCKS BENEATH a history of Burnside from the beginning by E. Warburton . Pub. The Corporation of the City of Burnside 1981.
* RATE BOOKS Burnside Council
* SOUTH AUSTRALIAN DIRECTORIES
1. * COLONIAL ARCHITECTURE IN S.A. by E. & R. Jensen (Rigby pub 1980 p683)

PHOTOGRAPHS

Film No : 14

Slide No :

Negative No : 16A

RESEARCH

Angela Steinberner

Date: 1986



1986

BURNSIDE HERITAGE SURVEY

ITEM IDENTIFICATION SHEET

B Items

BEULAH PARK

ITEM NAME RANSOM'S CORNER
Former or other names:

TYPE OF ITEM

Description: House & Shops

Subject: 2.2 & 4.6

Period: 1921-1950

Date:(No.325&27 - 1925-26

Architect: (No.329&31 - 1924-25

Builder:

Condition: Poor ☐ Good ☒ Excellent ☐

Map: 2

Title: 2036/72

Owner now: MALCONNA PTY. LTD.

LOCATION

Address: 325-331 The Parade, BEULAH PARK

Allotment: 4

Section: 288

Hundred: Adelaide

L.G.A.: Burnside

S.H.P. Region: 2

STATUS State Heritage List :
National Estate :
National Trust :

HERITAGE SIGNIFICANCE RECOMMENDATION: Local

Description: This row of adjoining shops typifies the 1920's style of shop building with stepped in doorway and tiles around the base of the windows. Today the original owner's name proudly graces the facade of the building and barely hints at the Ransom families' affect on this corner of Beulah Park. The original shop and house once stood where the service station next door stands. Old Mrs. Eliza Ransom was midwife in the district, besides running the shop, her father was a bootmaker and her husband, Robert A. Ransom built the new block on the corner, extending an important social and service centre for the community.


There were numerous shopkeepers over the years, but one name 'Clement', the butcher, would be remembered by at least two generations of locals.

- REFERENCES: * THE BURNSIDE LOCAL HISTORY COLLECTION Burnside Library
* THE PADDOCKS BENEATH a history of Burnside from the beginning by E. Warburton . Pub. The Corporation of the City of Burnside 1981.
* RATE BOOKS Burnside Council
* SOUTH AUSTRALIAN DIRECTORIES
Speaking of the Past Voices of South Australia by E. Warburton
Burnside City Council 1986.

PHOTOGRAPHS

Film No : 14
Slide No :
Negative No : 15A

RESEARCH Angela Steinberner
Date: 1986



1986

BURNSIDE HERITAGE SURVEY

B Items

ITEM IDENTIFICATION SHEET

KENSINGTON PARK

ITEM NAME OLYMPIC SPORTS FIELD

Former or other names:

TYPE OF ITEM

Description: Olympic Sports Field

Subject: 2.7

Period: 186101880

Date: Officially 1865. Unofficially from the
Architect: beginning of settlement.

Builder:

Condition: Poor ___ Good X Excellent ___

Map: 2

Title: 503/66

Owner now:

LOCATION

Address: c The Parade, KENSINGTON PARK.

Allotment: 49; 50; 51; 52.

Section: 301 Pt. 31; 32; 33; 34.

Hundred: Adelaide

L.G.A.: Burnside

S.H.P. Region: 2

STATUS

State Heritage List :

National Estate :

National Trust :

HERITAGE SIGNIFICANCE RECOMMENDATION: Local

Description: The sports field near Pembroke campus was originally part of an area known as Shipsters Paddock. This was a delightful recreation area for first generation Adelaidians. Football and Cricket was played by locals and less organised activities as slingshotting birds passed the time for many a young person. Children experienced displays of Aboriginal corroborees, 200-300 in number, and watched excitedly the training of horse Barber who is famed for swimming ashore from the wreck of the ship Admella. Barber went on to be the only S.A. representative in the first Intercolonial Champion horse race.


In 1865 the whole section of Shipsters Paddock was subdivided and the oval area was only saved by local co-operative effort; first a deposit then a mortgage paid by public subscriptions, concerts, football matches and so on. The oval was then used for Australian rules, cycling, during both wars the army used it and in 1964-65 under Mayor Bolton and Ron Aitken, President of the S.A. Amateur Athletics Association, it was altered to Olympic Sports Standards. Now it meets the needs of athletics, soccer, rugby union, school championship events and performing arts. October 1986 \$1.6m indoor recreation centre opened.

- REFERENCES: * THE BURNSIDE LOCAL HISTORY COLLECTION Burnside Library
 * THE PADDOCKS BENEATH a history of Burnside from the beginning by E. Warburton . Pub. The Corporation of the City of Burnside 1981.
 * RATE BOOKS Burnside Council
 * SOUTH AUSTRALIAN DIRECTORIES

PHOTOGRAPHS

Film No : 17
 Slide No :
 Negative No : 12A

RESEARCH Angela Steinberner
 Date: 1986



1986	BURNSIDE HERITAGE SURVEY	B Items
	ITEM IDENTIFICATION SHEET	KENSINGTON PARK

<u>ITEM NAME</u>	<u>TYPE OF ITEM</u>
Former or other names:	Description: House & Sheds (Dunstan)
<u>LOCATION</u>	Subject: 2.1 & 4.2
Address: 341 The Parade, KENSINGTON PARK	Period: 1861-1880
Allotment: 102	Date: prob. 1876-1877
Section: 301	Architect:
Hundred: Adelaide	Builder:
L.G.A.: Burnside	Condition: Poor ___ Good <u>X</u> Excellent ___
S.H.P. Region: 2	Map: 2
	Title: 4193/657
	Owner now: HARRIS D.D.
<u>STATUS</u>	State Heritage List :
	National Estate :
	National Trust :

HERITAGE SIGNIFICANCE RECOMMENDATION: Local

Description: A large bay windowed sandstone villa of five rooms, appears to have a stone building behind it; (possibly old Dunstan sheds or stable).
The verandah has paired posts and elegant lace work.


- 1854-55 : 1 concrete house built, 4 rooms
- 1855-56 : 2 concrete houses
- 1864-65 : 2 houses read as one, i.e. combining rates.
- 1867-68 : Brick cottage 3 rooms and 5 acres.
- 1869-70 : then 2 brick cottages 4 x 2 rooms, 8½ acres.
- 1874-75 : registers 2 brick & 1 concrete cottage & 8 acres land.
- 1876-77 : Appears to be the first siting of brick and stone house, 5 rooms and stable £40.

- REFERENCES: * THE BURNSIDE LOCAL HISTORY COLLECTION Burnside Library
- * THE PADDOCKS BENEATH a history of Burnside from the beginning by E. Warburton . Pub. The Corporation of the City of Burnside 1981.
- * RATE BOOKS Burnside Council
- * SOUTH AUSTRALIAN DIRECTORIES

PHOTOGRAPHS

Film No : 18
Slide No :
Negative No : 18

RESEARCH Angela Steinberner
Date: 1986



1986

BURNSIDE HERITAGE SURVEY
ITEM IDENTIFICATION SHEET

B Items

KENSINGTON PARK

ITEM NAME

Former or other names:

TYPE OF ITEM

Description: House

Subject: 2.2

Period: 1881-1920

Date: 1899-1900

Architect:

Builder:

Condition: Poor ___ Good X Excellent ___

Map: 2

Title: 2456/50

Owner now: VORBACH E.A.

LOCATION

Address: 363 The Parade, KENSINGTON PARK

Allotment: 2; 86

Section: 301

Hundred: Adelaide

L.G.A.: Burnside

S.H.P. Region: 2

STATUS

State Heritage List :

National Estate :

National Trust :

HERITAGE SIGNIFICANCE RECOMMENDATION: Local

Description: This large stone villa with ornate chimney and window treatments was built at the end of the 19th century for Clara Lamphee. It later passed to A.P. Barrett and then Mrs. Jesse E. Fraser. W.H. Lewis occupied it for a while and later Dr. R.K. Wilson (general practitioner).

- REFERENCES: * THE BURNSIDE LOCAL HISTORY COLLECTION Burnside Library
* THE PADDOCKS BENEATH a history of Burnside from the beginning by E. Warburton . Pub. The Corporation of the City of Burnside 1981.
* RATE BOOKS Burnside Council
* SOUTH AUSTRALIAN DIRECTORIES

PHOTOGRAPHS

Film No : 18

Slide No :

Negative No : 17

RESEARCH

Angela Steinberner

Date: 1986



1986	BURNSIDE HERITAGE SURVEY	B Items
	ITEM IDENTIFICATION SHEET	KENSINGTON PARK

ITEM NAME HASLAM OVAL
Former or other names:

TYPE OF ITEM

Description: Memorial fence & gates
Subject: 2.2
Period: 1921-1950 Oval - 26/4/1929
Date: Fence & Gates - 28/10/1933
Architect:
Builder:
Condition: Poor ___ Good ___ Excellent ___
Map: 2
Title:
Owner now: PEMBROKE SCHOOL

LOCATION

Address: b. The Parade, KENSINGTON PARK
Allotment: 2
Section: 301
Hundred: Adelaide
L.G.A.: Burnside
S.H.P. Region: 2

STATUS State Heritage List :
National Estate :
National Trust :

HERITAGE SIGNIFICANCE RECOMMENDATION: Local

Description: Haslam Oval -

Mr. J.A. Haslam was the first headmaster, 1924-28. At the time of purchase by the school, the land then owned by Misses Rowland was known locally as "Rowland's Paddock".

Memorial Gates & Fence -

Richards Memorial fence. Mrs. Mary Richards was the mother of Mrs. Edgar Michell who paid the expenses of the removal of the original section from Brougham Place Congregational Church.

REFERENCES: * THE BURNSIDE LOCAL HISTORY COLLECTION Burnside Library
* THE PADDOCKS BENEATH a history of Burnside from the beginning by E. Warburton . Pub. The Corporation of the City of Burnside 1981.
* RATE BOOKS Burnside Council
* SOUTH AUSTRALIAN DIRECTORIES
THE GREEN & GOLDEN YEARS - THE STORY OF Kings College 1924-1973 & 1974 Pembroke (pub.)

PHOTOGRAPHS

Film No : 18
Slide No :
Negative No : 19

RESEARCH Angela Steinberner
Date: 1986



BURNSIDE HERITAGE SURVEY

B Items

ITEM IDENTIFICATION SHEET

KENSINGTON PARK

1986

ITEM NAME

Former or other names:

TYPE OF ITEM

Description: House

Subject: 2.2

Period: 1881-1920

Date: c1915-1916

Architect:

Builder:

Condition: Poor ___ Good X Excellent ___

Map: 3

Title: 2389/184

Owner now: BRADSHAW M.A. & R.D.

LOCATION

Address: 379 The Parade KENSINGTON PARK

Allotment: Pt 301

Section: 301

Hundred: Adelaide

L.G.A.: Burnside

S.H.P. Region: 2

STATUS

State Heritage List :

National Estate :

National Trust :

HERITAGE SIGNIFICANCE RECOMMENDATION: Local

Description: A large brick house with attractive brickwork, bay windows, chimneys, and entrance. The original brick fence has a cut hedge growing above it. There is a half circle window in both gabled rooms above the bay windows. It appears to have been built for Mrs. E. Bowman about 1915.

- REFERENCES: * THE BURNSIDE LOCAL HISTORY COLLECTION Burnside Library
* THE PADDOCKS BENEATH a history of Burnside from the beginning by E. Warburton . Pub. The Corporation of the City of Burnside 1981.
* RATE BOOKS Burnside Council
* SOUTH AUSTRALIAN DIRECTORIES

PHOTOGRAPHS

Film No : 18

Slide No :

Negative No : 16

RESEARCH Angela Steinberner

Date: 1986



BURNSIDE HERITAGE SURVEY

B Items

1986

ITEM IDENTIFICATION SHEET

KENSINGTON PARK

ITEM NAME

Former or other names:

TYPE OF ITEM

Description: Tram Poles

LOCATION

Subject: 4.7

Address: a. The Parade, KENSINGTON PARK

Period: 1881-1920

Date: 23/7/1911

Allotment:

Architect:

Section: 301

Builder:

Hundred: Adelaide

Condition: Poor X Good ___ Excellent ___

L.G.A.: Burnside

Map: 3

S.H.P. Region: 2

Title:

Owner now: Electricity Trust

STATUS

State Heritage List :

National Estate :

National Trust :

HERITAGE SIGNIFICANCE RECOMMENDATION: Local

Description: Tram pole now used for electricity wires and street lighting, was part of the lines to Kensington Park opened 23rd July 1911.

It was not on the original plans for electrification, but due to a donation of land to the Tramways of 40 acres, in exchange The Tramways extended the line from the Kensington Terminus to Kensington Gardens Reserve and promoted and beautified the reserve as a tourist resort and picnic place.

- REFERENCES: * THE BURNSIDE LOCAL HISTORY COLLECTION Burnside Library
* THE PADDOCKS BENEATH a history of Burnside from the beginning by E. Warburton . Pub. The Corporation of the City of Burnside 1981.
* RATE BOOKS Burnside Council
* SOUTH AUSTRALIAN DIRECTORIES
DEVELOPMENT OF STREET TRANSPORT 1907-1973 pub.
THE BURNSIDE LINES By Christopher Steele 1981

PHOTOGRAPHS

Film No : 18


Slide No :

Negative No : 15

RESEARCH

Angela Steinberner

Date: 1986



BURNSIDE HERITAGE SURVEY

B Items

ITEM IDENTIFICATION SHEET

KENSINGTON GARDENS

1986

ITEM NAME

Former or other names:

TYPE OF ITEM

Description: House

Subject: 2.2

Period: 1881-1920

Date: 1918-1919

Architect:

Builder:

Condition: Poor ☐ Good ☒ Excellent ☐

Map: 3

Title: 3478/64

Owner now: WILLIAMS J.A. & A.E.

LOCATION

Address: 421 The Parade, KENSINGTON
GARDENS

Allotment: 141

Section: 271

Hundred: Adelaide

L.G.A.: Burnside

S.H.P. Region: 2

STATUS

State Heritage List :

National Estate :

National Trust :

HERITAGE SIGNIFICANCE RECOMMENDATION: Local

Description: Sir Darcy R.W. Cowan built this house in 1918-19. The Rates Assessment records him as owning lot 141-145 and 146-148.

Sir Darcy Cowans' great work was in the treatment of tuberculosis, both as a medical practitioner and lecturer at the Adelaide Medical School.

The manufacturer, Sir Barton Pope followed and occupied number 421 for over 30 years. The terracotta roofed two storeyed building of large proportions has many gables.

- REFERENCES: * THE BURNSIDE LOCAL HISTORY COLLECTION Burnside Library
* THE PADDOCKS BENEATH a history of Burnside from the beginning
by E. Warburton . Pub. The Corporation of the City of Burnside
1981.
* RATE BOOKS Burnside Council
* SOUTH AUSTRALIAN DIRECTORIES

PHOTOGRAPHS

Film No : 19


Slide No :

Negative No : 4

RESEARCH

Angela Steinberner

Date: 1986



BURNSIDE HERITAGE SURVEY

B Items

ITEM IDENTIFICATION SHEET

KENSINGTON GARDENS

1986

ITEM NAME

Former or other names:

TYPE OF ITEM

Description: House
Subject: 2.2
Period: 1921-1950
Date: 1911-1912
Architect:
Builder:
Condition: Poor ___ Good ___ Excellent X
Map: 4
Title: 2614/9
Owner now: WHARLDALL L.A. & M.C.

LOCATION

Address: 439 The Parade, KENSINGTON
GARDENS

Allotment: 187; 188

Section: 271

Hundred: Adelaide

L.G.A.: Burnside

S.H.P. Region: 2

STATUS

State Heritage List :
National Estate :
National Trust :

HERITAGE SIGNIFICANCE RECOMMENDATION: Local

Description: This house was bought in the name of Emily G. Ford and then transferred to Edward Ford (tailor). Built 1911-12 it was still in the family in 1957. It is a tiled house with bay casement windows, return verandah, attractive treatment of leadlight windows and doors, and paired verandah posts with a wooden freeze. It can be called an Australian Queen Anne style.

- REFERENCES: * THE BURNSIDE LOCAL HISTORY COLLECTION Burnside Library
* THE PADDOCKS BENEATH a history of Burnside from the beginning
by E. Warburton . Pub. The Corporation of the City of Burnside
1981.
* RATE BOOKS Burnside Council
* SOUTH AUSTRALIAN DIRECTORIES

PHOTOGRAPHS

Film No : 19
Slide No :
Negative No : 5

RESEARCH Angela Steinberner
Date: 1986



1986	BURNSIDE HERITAGE SURVEY	B Items
	ITEM IDENTIFICATION SHEET	MAGILL

ITEM NAME

Former or other names:

TYPE OF ITEM

Description: House (J. Gillard)

Subject: 2.1

Period: 1881-1920

Date: 1882-1883

Architect:

Builder:

Condition: Poor ___ Good ___ Excellent X

Map: 5

Title: 3853/101

Owner now: TSAKALOS A.V.

LOCATION

Address: 553 The Parade, MAGILL

Allotment: 25; 26

Section: 287

Hundred: Adelaide

L.G.A.: Burnside

S.H.P. Region: 2

STATUS

State Heritage List :

National Estate :

National Trust :

HERITAGE SIGNIFICANCE RECOMMENDATION: Local

Description: Large stone house of some nine rooms built for Theophilus Carey.

By 1887 Joseph Gillard, vigneron, purchased the property and occupied it until his death in 1927. Gillard was the son of Norwood winemaker J. Gillard, senior, (of Sylvania Vineyards) and became an important partner in the Penfold wine industry. He had worked at the Grange since 1869 and became manager and one of three partners in the Penfold business in 1881. Mary Penfold and T.F. Hyland were the other two members.

- REFERENCES:
- * THE BURNSIDE LOCAL HISTORY COLLECTION Burnside Library
 - * THE PADDOCKS BENEATH a history of Burnside from the beginning by E. Warburton . Pub. The Corporation of the City of Burnside 1981.
 - * RATE BOOKS Burnside Council
 - * SOUTH AUSTRALIAN DIRECTORIES

PHOTOGRAPHS

Film No : 20

Slide No :

Negative No : 10

RESEARCH Angela Steinberner

Date: 1986



1986

BURNSIDE HERITAGE SURVEY

B Items

ITEM IDENTIFICATION SHEET

MAGILL

ITEM NAME

Former or other names:

LOCATION

Address: d. The Parade, MAGILL

Allotment: Pt 200

Section: 343

Hundred: Adelaide

L.G.A.: Burnside

S.H.P. Region: 2

TYPE OF ITEM

Description: Vineyard

Subject: 4.1

Period: 1861-1880

Date:

Architect:

Builder:

Condition: Poor X Good Excellent

Map: 6

Title:

Owner now: CITY OF BURNSIDE

STATUS

State Heritage List :

National Estate :

National Trust :

HERITAGE SIGNIFICANCE RECOMMENDATION: Local

Description: Part of these vineyards have gone and there appeared to be quite a lot of street works; kerbing, and shrub planting in progress when this photograph was taken. In 1982 when Penfolds subdivided part of their vineyard some 3-4 acres were given to Council by law, for the purpose of a reserve.

- REFERENCES: * THE BURNSIDE LOCAL HISTORY COLLECTION Burnside Library
* THE PADDOCKS BENEATH a history of Burnside from the beginning by E. Warburton . Pub. The Corporation of the City of Burnside 1981.
* RATE BOOKS Burnside Council
* SOUTH AUSTRALIAN DIRECTORIES

PHOTOGRAPHS

Film No : 20

Slide No :

Negative No : 11

RESEARCH

Angela Steinberner

Date: 1986



1986	BURNSIDE HERITAGE SURVEY ITEM IDENTIFICATION SHEET	B Items
		LEABROOK

ITEM NAME	TYPE OF ITEM
Former or other names:	Description: House
LOCATION	Subject: 2.2
Address: 5 The Parkway, LEABROOK	Period: 1881-1920
Allotment:	Date: 1882-1883
Section:	Architect:
Hundred: Adelaide	Builder:
L.G.A.: Burnside	Condition: Poor <u>X</u> Good <u> </u> Excellent <u> </u>
S.H.P. Region: 2	Map: 19
	Title: 4151/808
	Owner now: ELDER Sheila Clare
STATUS	State Heritage List :
	National Estate :
	National Trust :

HERITAGE SIGNIFICANCE RECOMMENDATION: Local


Description: This Bluestone Villa with bay window nestles close to the front of the land lot.
 It was advertised in August 1884 and bought by Henry Peacock for £937 whose family lived in it until 1944.
 The advertisement read : "first class stable and coach house, prettily designed shade house and conservatory, venetian blinds, glass doors opening from dining room to front verandah."
 The stable is now number 3.
 The drawing room had marble mantle piece and gilt cornices and most rooms had register grates.
 Water was laid on.

REFERENCES: * THE BURNSIDE LOCAL HISTORY COLLECTION Burnside Library
 * THE PADDOCKS BENEATH a history of Burnside from the beginning by E. Warburton . Pub. The Corporation of the City of Burnside 1981.
 * RATE BOOKS Burnside Council
 * SOUTH AUSTRALIAN DIRECTORIES

PHOTOGRAPHS

Film No : 21
 Slide No :
 Negative No : 19

RESEARCH Angela Steinberner
 Date: 1986



BURNSIDE HERITAGE SURVEY

B Items

1986

ITEM IDENTIFICATION SHEET

LEABROOK

ITEM NAME "VITERBO"

Former or other names:

TYPE OF ITEM

Description: House (Clark)

Subject: 2.2

Period: 1881-1920

Date: 1882-1883

Architect:

Builder:

Condition: Poor X Good Excellent

Map: 19

Title: 3293/140

Owner now: CLARK J.S. & E.J.

LOCATION

Address: 7 The Parkway, LEABROOK

Allotment: 47

Section: 299

Hundred: Adelaide

L.G.A.: Burnside

S.H.P. Region: 2

STATUS State Heritage List :

National Estate :

National Trust :

HERITAGE SIGNIFICANCE RECOMMENDATION: Local

Description: This bluestone home, similar to number 5, has been in the Clark family continuously since Matthew Symonds Clark purchased it in 1881 (105 years). M.S. Clark, a land & business agent of Adelaide, was a keen naturalist, and for many years was a local secretary of the Society for Prevention of Cruelty to Animals.

The house was originally built as an 8 roomed bluestone house with 12 foot 6 inch ceilings and has remained largely unchanged, save the addition of two brick rooms at back. An interesting feature of the tripple windows of the sitting room is the stained glass windows. These bear the name of the artisan who designed them, E.F. Troy, who worked about 1900.

- REFERENCES: * THE BURNSIDE LOCAL HISTORY COLLECTION Burnside Library
* THE PADDOCKS BENEATH a history of Burnside from the beginning by E. Warburton . Pub. The Corporation of the City of Burnside 1981.
* RATE BOOKS Burnside Council
* SOUTH AUSTRALIAN DIRECTORIES

PHOTOGRAPHS

Film No : 21

Slide No :

Negative No : 20

RESEARCH Angela Steinberner

Date: 1986



BURNSIDE HERITAGE SURVEY

B Items

ITEM IDENTIFICATION SHEET

LEABROOK

1986

ITEM NAME

Former or other names: Private Hospital

TYPE OF ITEM

Description:

Subject: 2.3

Period: 1881-1921

Date:

Architect:

Builder:

Condition: Poor ___ Good X Excellent ___

Map: 19

Title: 4137/505

Owner now: SKINNER J.M. & A.H.

LOCATION

Address: 18 The Parkway, LEABROOK.

Allotment: 44

Section: 299

Hundred: Adelaide

L.G.A.: Burnside

S.H.P. Region: 2

STATUS

State Heritage List :

National Estate :

National Trust :

HERITAGE SIGNIFICANCE RECOMMENDATION: Local

Description: Attached stone house with bay window. One of 10 built in the street over a period of two years in the early 1880's.

Miss Bird ran a Maternity Hospital in this home for many years. Being a midwife, she also attended births in private homes around the district.

- REFERENCES: * THE BURNSIDE LOCAL HISTORY COLLECTION Burnside Library
* THE PADDOCKS BENEATH a history of Burnside from the beginning by E. Warburton . Pub. The Corporation of the City of Burnside 1981.
* RATE BOOKS Burnside Council
* SOUTH AUSTRALIAN DIRECTORIES

PHOTOGRAPHS


Film No : 22

Slide No :

Negative No : 1

RESEARCH Angela Steinberner

Date: 1986



1986	BURNSIDE HERITAGE SURVEY	B Items
	ITEM IDENTIFICATION SHEET	LEABROOK

ITEM NAME	TYPE OF ITEM
Former or other names:	Description: House (J.B. Austin)
LOCATION	Subject: 2.1
Address: 20 The Parkway, LEABROOK.	Period: 1881-1920
Allotment: 44	Date: 1881-1882
Section: 299	Architect:
Hundred: Adelaide	Builder:
L.G.A.: Burnside	Condition: Poor ___ Good <u>X</u> Excellent ___
S.H.P. Region: 2	Map: 19
	Title: 3149/155
	Owner now: HAQ S. & R.M.
STATUS	
State Heritage List :	
National Estate :	
National Trust :	

HERITAGE SIGNIFICANCE RECOMMENDATION: Local


Description: Attached stone house with bay window. One of 10 built in the street over a period of two years in the early 1880's. John Baptist Austin (1827-1896) spent later years of his life in this house. He was a mining agent and broker in Adelaide and an authority on the early mining days in S.A. He wrote "The Mines of S.A." 1863.

- REFERENCES: * THE BURNSIDE LOCAL HISTORY COLLECTION Burnside Library
 * THE PADDOCKS BENEATH a history of Burnside from the beginning by E. Warburton . Pub. The Corporation of the City of Burnside 1981.
 * RATE BOOKS Burnside Council
 * SOUTH AUSTRALIAN DIRECTORIES

PHOTOGRAPHS

Film No : 22
 Slide No :
 Negative No : 2

RESEARCH Angela Steinberner
 Date: 1986



1986	BURNSIDE HERITAGE SURVEY	B Items
	ITEM IDENTIFICATION SHEET	LEABROOK

ITEM NAME	TYPE OF ITEM
Former or other names:	Description: Stone Kerbing & Gutters
LOCATION	Subject: 4.9
Address: c. The Parkway, LEABROOK	Period: 1881-1920
Allotment:	Date: c1881
Section:	Architect:
Hundred: Adelaide	Builder:
L.G.A.: Burnside	Condition: Poor ___ Good <u>x</u> Excellent ___
S.H.P. Region: 2	Map: 19
	Title:
	Owner now: Burnside Council
STATUS	
State Heritage List :	
National Estate :	
National Trust :	

HERITAGE SIGNIFICANCE RECOMMENDATION: Local

Description: During 1880 the second subdivision of the Knightsbridge area took place. Three investors bought blocks in Knightsbridge and Leabrook and financed a dual-purpose township with a 'working' end of Leabrook with shops, services and service people for the homes and gardens of richer neighbours.

There was easy access to Burnside and the trams to the city.

Kerbing was essential to the attractiveness and functioning of such a township.

- REFERENCES: *
- * THE BURNSIDE LOCAL HISTORY COLLECTION Burnside Library
 - * THE PADDOCKS BENEATH a history of Burnside by E. Warburton . Pub. The Corporation of 1981.
 - * RATE BOOKS Burnside Council
 - * SOUTH AUSTRALIAN DIRECTORIES

PHOTOGRAPHS

Film No : 21

Slide No :

Negative No : 18

RESEARCH Angela Steinberner

Date: 1986



BURNSIDE HERITAGE SURVEY

B Items

1986

ITEM IDENTIFICATION SHEET

KENSINGTON PARK

ITEM NAME

Former or other names: "Seaton"

TYPE OF ITEM

Description: 2 storeyed house/flats

Subject: 2.1 & 2.5

Period: 1861-1880

Date: c1875

Architect:

Builder:

Condition: Poor ___ Good X Excellent ___

Map: 2

Title: 3529/101

Owner now: RAJIC M. & M. #1 #2 #3

#4 #5

STATUS

State Heritage List :

National Estate :

National Trust :

LOCATION

Address: 16 Toowong Ave., KENSINGTON PARK

Allotment: 95

Section: 301

Hundred: Adelaide

L.G.A.: Burnside

S.H.P. Region: 2

HERITAGE SIGNIFICANCE RECOMMENDATION: Local

Description: Double storey stone house divided into five flats. It has attractive window treatments and lacework. In 1875 Gilbert Wood built Seaton of 17 rooms and later extended in 1883 to 21. Seaton faces Toowong Avenue, which was probably the drive. In 1914, after serving as the Rev. W. Lockhardt Morton's Missionary Training Home, it was advertised with 5 acres of land at £4,000. It did not sell and another attempt in 1920 was made and subsequently subdivided into 15 small allotments and sold. The house appears very much as it did in earlier photographs.

- REFERENCES: * THE BURNSIDE LOCAL HISTORY COLLECTION Burnside Library
* THE PADDOCKS BENEATH a history of Burnside from the beginning by E. Warburton. Pub. The Corporation of the City of Burnside 1981.
* RATE BOOKS Burnside Council
* SOUTH AUSTRALIAN DIRECTORIES

PHOTOGRAPHS

Film No : 18

Slide No :

Negative No : 20

RESEARCH

Angela Steinberner

Date: 1986



1986

BURNSIDE HERITAGE SURVEY
ITEM IDENTIFICATION SHEET

B Items

GLENUNGA

ITEM NAME

Former or other names:

TYPE OF ITEM

Description: House

Subject: 2.2

Period: 1921-1950

Date: 1919-1920

Architect:

Builder:

Condition: Poor ___ Good ___ Excellent x

Map: 29

Title: 3896/168

Owner now: BARNES R.W. & J.G.

LOCATION

Address: 10 Trevorten Ave., GLENUNGA.

Allotment: 32

Section: 271

Hundred: Adelaide

L.G.A.: Burnside

S.H.P. Region: 2

STATUS

State Heritage List :

National Estate :

National Trust :

HERITAGE SIGNIFICANCE RECOMMENDATION: Local

Description: This imposing double storey tudor with lead light casement windows, terra-cotta roof and wooden panels was built about 1920 for E.L. Formby. Within a year Margaret P. Gardner had purchased it and A.G. Gardener was still occupying it in the mid 1940's. E.D. Westwood was the proceeding occupant.

- REFERENCES: * THE BURNSIDE LOCAL HISTORY COLLECTION Burnside Library
* THE PADDOCKS BENEATH a history of Burnside from the beginning by E. Warburton. Pub. The Corporation of the City of Burnside 1981.
* RATE BOOKS Burnside Council
* SOUTH AUSTRALIAN DIRECTORIES

PHOTOGRAPHS

Film No : 10

Slide No : 10

Negative No : 19

RESEARCH Angela Steinberner

Date: 1986



1986

BURNSIDE HERITAGE SURVEY
ITEM IDENTIFICATION SHEET

B Items

BEULAH PARK

ITEM NAME

Former or other names:

TYPE OF ITEM

Description: House

Subject: 2.2

Period: 1881-1920

Date: c1882-1884

Architect:

Builder:

Condition: Poor ___ Good X Excellent ___

Map: 1

Title: 1714/20

Owner now: LOMBARDI S.G.

LOCATION

Address: 2 Union St., BEULAH PARK

Allotment: 8

Section: 288

Hundred: Adelaide

L.G.A.: Burnside

S.H.P. Region: 2

STATUS

State Heritage List :

National Estate :

National Trust :

HERITAGE SIGNIFICANCE RECOMMENDATION: Local

Description: A single fronted stone cottage with brick sides of 3 rooms and built for Charles Segar as rental accommodation. In the rate books for 1882-1883 one house had been built on lot 8 (where 2 houses now stand). No. 2 or 4, it is not sure which, but was occupied by W. Gray.

- REFERENCES: * THE BURNSIDE LOCAL HISTORY COLLECTION Burnside Library
* THE PADDOCKS BENEATH a history of Burnside from the beginning by E. Warburton . Pub. The Corporation of the City of Burnside 1981.
* RATE BOOKS Burnside Council
* SOUTH AUSTRALIAN DIRECTORIES

PHOTOGRAPHS

Film No : 15
Slide No :
Negative No : 11A

RESEARCH

Angela Steinberner

Date: 1986



1986

BURNSIDE HERITAGE SURVEY
ITEM IDENTIFICATION SHEET

B Items

BEULAH PARK

ITEM NAME

Former or other names:

TYPE OF ITEM

Description: House
Subject: 2.2
Period: 1881-1920
Date: c1882-1884
Architect:
Builder:
Condition: Poor ___ Good X Excellent ___
Map: 1
Title: 4173/935
Owner now: LOMBARDI C.

LOCATION

Address: 4 Union St., BEULAH PARK

Allotment: 8
Section: 288
Hundred: Adelaide
L.G.A.: Burnside
S.H.P. Region: 2

STATUS

State Heritage List :
National Estate :
National Trust :

HERITAGE SIGNIFICANCE RECOMMENDATION: Local


Description: A single fronted stone cottage with brick sides of 3 rooms built for Charles Segar as rental accommodation. In the rate books for 1882-1883 one house had been erected on lot 8 (where two houses now stand) No. 2 or 4, it is not sure which, but was occupied by W. Gray.

- REFERENCES: * THE BURNSIDE LOCAL HISTORY COLLECTION Burnside Library
* THE PADDOCKS BENEATH a history of Burnside from the beginning by E. Warburton . Pub. The Corporation of the City of Burnside 1981.
* RATE BOOKS Burnside Council
* SOUTH AUSTRALIAN DIRECTORIES

PHOTOGRAPHS

Film No : 15
Slide No :
Negative No : 12A

RESEARCH Angela Steinberner
Date: 1986



1986	BURNSIDE HERITAGE SURVEY	B Items
	ITEM IDENTIFICATION SHEET	BEULAH PARK

ITEM NAME	TYPE OF ITEM
Former or other names:	Description: House
LOCATION	Subject: 2.2
Address: 6 Union St., BEULAH PARK	Period: 1881-1920
	Date: 1882-1884
Allotment: 7	Architect:
Section: 288	Builder:
Hundred: Adelaide	Condition: Poor ___ Good <u>X</u> Excellent ___
L.G.A.: Burnside	Map: 1
S.H.P. Region: 2	Title: 3605/191
	Owner now: LOMBARD G.P.
STATUS	
State Heritage List :	
National Estate :	
National Trust :	

HERITAGE SIGNIFICANCE RECOMMENDATION: Local

Description: A single fronted stone & brick cottage of 3 rooms, built as rental accommodation for Charles Segar. In 1882-1883 one house had been erected on lot 7 where two now stand. It was occupied by W. Welsh or Walsh. Whether it was no. 6 or 8 is not certain.

- REFERENCES: * THE BURNSIDE LOCAL HISTORY COLLECTION Burnside Library
 * THE PADDOCKS BENEATH a history of Burnside from the beginning by E. Warburton . Pub. The Corporation of the City of Burnside 1981.
 * RATE BOOKS Burnside Council
 * SOUTH AUSTRALIAN DIRECTORIES

PHOTOGRAPHS

Film No : 15
 Slide No :
 Negative No : 13A

RESEARCH Angela Steinberner
 Date: 1986



1986	BURNSIDE HERITAGE SURVEY	B Items
	ITEM IDENTIFICATION SHEET	BEULAH PARK

ITEM NAME	TYPE OF ITEM
Former or other names:	Description: House
<u>LOCATION</u>	Subject: 2.2
Address: 7 Union Street, BEULAH PARK	Period: 1881-1920
Allotment: 7	Date:
Section: 288	Architect:
Hundred: Adelaide	Builder:
L.G.A.: Burnside	Condition: Poor ___ Good <u>X</u> Excellent ___
S.H.P. Region: 2	Map: 1
	Title: 3432/56
	Owner now: PARENTE G.
<u>STATUS</u>	
State Heritage List :	
National Estate :	
National Trust :	

HERITAGE SIGNIFICANCE RECOMMENDATION: Local


Description: This symmetrical stone cottage, built in the early 1880's has an altered roof line which probably happened when the iron roof was replaced with tiles. The double hip roof is probably original, but generally an older style than the 1880's. It is possible the first owner was E.A. Carpenter.

REFERENCES: * THE BURNSIDE LOCAL HISTORY COLLECTION Burnside Library
 * THE PADDOCKS BENEATH a history of Burnside from the beginning by E. Warburton . Pub. The Corporation of the City of Burnside 1981.
 * RATE BOOKS Burnside Council
 * SOUTH AUSTRALIAN DIRECTORIES

PHOTOGRAPHS

Film No : 15
 Slide No :
 Negative No : 20A

RESEARCH Angela Steinberner
 Date: 1986



1986	BURNSIDE HERITAGE SURVEY	B Items
	ITEM IDENTIFICATION SHEET	BEULAH PARK

ITEM NAME

Former or other names:

LOCATION

Address: 8 Union St., BEULAH PARK

Allotment: 7

Section: 288

Hundred: Adelaide

L.G.A.: Burnside

S.H.P. Region: 2

TYPE OF ITEM

Description: House

Subject: 2.2

Period: 1881-1920

Date: 1882-1884

Architect:

Builder:

Condition: Poor ☐ Good ☒ Excellent ☐

Map: 1

Title: 1089/41

Owner now: ROLTON E.M.

STATUS

State Heritage List :

National Estate :

National Trust :

HERITAGE SIGNIFICANCE RECOMMENDATION: Local

Description: A single fronted stone & brick cottage of 3 rooms, built as rental accommodation for Charles Segar. In 1882-1883 one house had been erected on lot 7 where 2 now stand. It was occupied by W. Welsh or Walsh. Whether it was no. 6 or 8 is not certain.

- REFERENCES: * THE BURNSIDE LOCAL HISTORY COLLECTION Burnside Library
 * THE PADDOCKS BENEATH a history of Burnside from the beginning by E. Warburton . Pub. The Corporation of the City of Burnside 1981.
 * RATE BOOKS Burnside Council
 * SOUTH AUSTRALIAN DIRECTORIES

PHOTOGRAPHS

Film No : 15


Slide No :

Negative No : 14A

RESEARCH

Angela Steinberner

Date: 1986



1986	BURNSIDE HERITAGE SURVEY	B Items
	ITEM IDENTIFICATION SHEET	BEULAH PARK

ITEM NAME

Former or other names:

LOCATION

Address: 10 Union St., BEULAH PARK

Allotment: 6
 Section: 288
 Hundred: Adelaide
 L.G.A.: Burnside
 S.H.P. Region: 2

TYPE OF ITEM

Description: House
 Subject: 2.2
 Period: 1881-1920
 Date: 1882-1884
 Architect:
 Builder:
 Condition: Poor X Good ___ Excellent ___
 Map: 1
 Title: 2362/46
 Owner now: McCULLOCH D.I.

STATUS

State Heritage List :
 National Estate :
 National Trust :

HERITAGE SIGNIFICANCE RECOMMENDATION: Local

Description: Single fronted stone & brick cottage of 3 rooms, built as rental accommodation for Charles Segar. The rate assessment books in 1882-83 have one house on lot 6 occupied by R. Turner. Today no. 10 & 12 stand on lot 6, so which was first built is not sure.

- REFERENCES: * THE BURNSIDE LOCAL HISTORY COLLECTION Burnside Library
 * THE PADDOCKS BENEATH a history of Burnside from the beginning by E. Warburton . Pub. The Corporation of the City of Burnside 1981.
 * RATE BOOKS Burnside Council
 * SOUTH AUSTRALIAN DIRECTORIES

PHOTOGRAPHS

Film No : 15
 Slide No :
 Negative No : 15A



RESEARCH Angela Steinberner
 Date: 1986

BURNSIDE HERITAGE SURVEY

B Items

ITEM IDENTIFICATION SHEET

BEULAH PARK

ITEM NAME

Former or other names:

TYPE OF ITEM

Description: House

Subject: 2.2

Period: 1881-1920

Date: 1882-1884

Architect:

Builder:

Condition: Poor ☒ Good ☐ Excellent ☐

Map: 1

Title: 1792/100

Owner now: HARNETT J.

LOCATION

Address: 12 Union Street, BEULAH PARK

Allotment: 6

Section: 288

Hundred: Adelaide

L.G.A.: Burnside

S.H.P. Region: 2

STATUS

State Heritage List :

National Estate :

National Trust :

HERITAGE SIGNIFICANCE RECOMMENDATION: Local

Description: Single fronted bluestone & brick cottage of 3 rooms was built as rental accommodation for Charles Segar. The rate assessment books for 1882-1883 have one house on lot 6 occupied by R. Turner. Today no. 10 & 12 stand on lot 6, so which was first built is unsure.

- REFERENCES: * THE BURNSIDE LOCAL HISTORY COLLECTION Burnside Library
* THE PADDOCKS BENEATH a history of Burnside from the beginning by E. Warburton . Pub. The Corporation of the City of Burnside 1981.
* RATE BOOKS Burnside Council
* SOUTH AUSTRALIAN DIRECTORIES

PHOTOGRAPHS

Film No : 15
Slide No :
Negative No : 16A

RESEARCH

Angela Steinberner

Date: 1986



1986

BURNSIDE HERITAGE SURVEY

B Items

ITEM IDENTIFICATION SHEET

BEULAH PARK

ITEM NAME

Former or other names:

TYPE OF ITEM

Description: House

Subject: 2.2

Period: 1881-1920

Date: 1882-1883

Architect:

Builder:

Condition: Poor ☒ Good ☐ Excellent ☐

Map: 1

Title: 4000/652

Owner now: DUNSTAN L.J.

LOCATION

Address: 14 Union St., BEULAH PARK

Allotment: 5

Section: 288

Hundred: Adelaide

L.G.A.: Burnside

S.H.P. Region: 2

STATUS

State Heritage List :

National Estate :

National Trust :

HERITAGE SIGNIFICANCE RECOMMENDATION: Local

Description: Single fronted bluestone cottage of 4 rooms built as rental accommodation for Charles Segar - one of a row of 8.

- REFERENCES: * THE BURNSIDE LOCAL HISTORY COLLECTION Burnside Library
* THE PADDOCKS BENEATH a history of Burnside from the beginning by E. Warburton . Pub. The Corporation of the City of Burnside 1981.
* RATE BOOKS Burnside Council
* SOUTH AUSTRALIAN DIRECTORIES


PHOTOGRAPHS

Film No : 15
Slide No :
Negative No : 17A

RESEARCH

Angela Steinberner

Date: 1986



1986

BURNSIDE HERITAGE SURVEY

B Items

ITEM IDENTIFICATION SHEET

BEULAH PARK

ITEM NAME

Former or other names:

TYPE OF ITEM

Description: House

Subject: 2.2

Period: 1881-1920

Date: 1882-1883

Architect:

Builder:

Condition: Poor X Good Excellent

Map: 1

Title: 2344/21

Owner now: BRINE G.

LOCATION

Address: 16 Union St., BEULAH PARK

Allotment: 5

Section: 288

Hundred: Adelaide

L.G.A.: Burnside

S.H.P. Region: 2

STATUS

State Heritage List :

National Estate :

National Trust :

HERITAGE SIGNIFICANCE RECOMMENDATION: Local

Description: A single fronted stone cottage of 4 rooms built as rental accommodation for Charles Segar and is one of 8 which he owned in the street.

- REFERENCES: * THE BURNSIDE LOCAL HISTORY COLLECTION Burnside Library
 * THE PADDOCKS BENEATH a history of Burnside from the beginning by E. Warburton . Pub. The Corporation of the City of Burnside 1981.
 * RATE BOOKS Burnside Council
 * SOUTH AUSTRALIAN DIRECTORIES

PHOTOGRAPHS

Film No : 15

Slide No :

Negative No : 18A

RESEARCH

Angela Steinberner

Date: 1986



BURNSIDE HERITAGE SURVEY

B Items

1986

ITEM IDENTIFICATION SHEET

BEULAH PARK

ITEM NAME Royal Aust. Corps of Signals
Former or other names: Sheds Complex

TYPE OF ITEM

Description: Royal Aust. Corps of Signals
Subject: 3.4 Sheds Complex.

LOCATION No. 3-5

Period: 1881-1920

Address: b. Union St., BEULAH PARK

Date: 1913

Architect:

Allotment: 25

Builder:

Section: 288

Condition: Poor ___ Good X Excellent ___

Hundred: Adelaide

Map: 1

L.G.A.: Burnside

Title:

S.H.P. Region: 2

Owner now: Commonwealth Government

STATUS State Heritage List :
National Estate :
National Trust :

HERITAGE SIGNIFICANCE RECOMMENDATION: Local


Description: Wood, iron and glass structure, in need of maintenance, but sound. The building was completed in October 1913 including a mini style rifle range and known as the Norwood & Kensington Drill Hall. For a few years from 1930 it was used, but with WWII imminent it came into use again, first as storage, then upgraded for use by 3rd General Hospital into 2 wards, but was never utilized. Various Signal Squadrons have used it to today. The two transportable huts came from Woodside in the early 1960's and replaced the mini rifle range.

- REFERENCES: * THE BURNSIDE LOCAL HISTORY COLLECTION Burnside Library
* THE PADDOCKS BENEATH a history of Burnside from the beginning by E. Warburton . Pub. The Corporation of the City of Burnside 1981.
* RATE BOOKS Burnside Council
* SOUTH AUSTRALIAN DIRECTORIES

PHOTOGRAPHS

Film No : 15
Slide No :
Negative No : 19A

RESEARCH Angela Steinberner
Date: 1986



1986	BURNSIDE HERITAGE SURVEY	B Items
	ITEM IDENTIFICATION SHEET	DULWICH

ITEM NAME

Former or other names:

LOCATION

Address: 9 Union Street, DULWICH

Allotment: 56 (old 51)

Section: 263

Hundred: Adelaide

L.G.A.: Burnside

S.H.P. Region: 2

TYPE OF ITEM

Description: former shop

Subject: 4.6

Period: 1881-1920

Date: 1896-97

Architect:

Builder:

Condition: Poor ___ Good X Excellent ___

Map: 15

Title: 4237/33

Owner now: HORLEY PTY. LTD.

STATUS

State Heritage List :

National Estate :

National Trust :

HERITAGE SIGNIFICANCE RECOMMENDATION: Local

Description: This structure was built as a corner shop and once serviced the local area as a mixed store and post office. The verandah has been taken away and the building altered to suit residential purposes only.

Today it is difficult to imagine the store as it was. Original owners of the property were Knox, Gwymer, and Hargrove, but names like Mrs. M.A. Coleman, Roy Short, V. Turpin, H.T. George, Mrs. M.E. Manser, E. & L.M. Griffin, Mrs. E.M. Bennetts and R.E. Fleming will be better remembered by local customers.

This land was part of a much larger area used as a bone crushing mill. It extended from Mill Street to Stuart Road and back 3 lots. It included lot 54-56 and 67-69.

- REFERENCES: *
- * THE BURNSIDE LOCAL HISTORY COLLECTION Burnside Library
 - * THE PADDOCKS BENEATH a history of Burnside from the beginning by E. Warburton . Pub. The Corporation of the City of Burnside 1981.
 - * RATE BOOKS Burnside Council
 - * SOUTH AUSTRALIAN DIRECTORIES

PHOTOGRAPHS

Film No : 1


Slide No :

Negative No : 18

RESEARCH

Angela Steinberner

Date: 1986



1986

BURNSIDE HERITAGE SURVEY
ITEM IDENTIFICATION SHEET

B Items

KENSINGTON PARK

ITEM NAME

Former or other names:

TYPE OF ITEM

Description: House

Subject: 2.2

Period: 1861-1880

Date: 1881-1882

Architect:

Builder:

Condition: Poor ___ Good X Excellent ___

Map: 10

Title: 1637/58

Owner now: CERCONE A. (Dec'd.)

LOCATION

Address: 1 Uxbridge St., KENSINGTON PARK

Allotment: 18

Section: 300

Hundred: Adelaide

L.G.A.: Burnside

S.H.P. Region: 2

STATUS

State Heritage List :

National Estate :

National Trust :

HERITAGE SIGNIFICANCE RECOMMENDATION: Local


Description: This symmetrical stone cottage of seven rooms has attractive wooden lace work on its verandah and is generally presented well today. It was built for J.H. Sampson, but passed to Harry, Luner and Thomas, then to C.H. Dalton and then Mrs. B.M. McPherson. Other occupiers have been Edmond Huezenroeder, Mrs. J. Shaw and A. Cercone.

- REFERENCES: * THE BURNSIDE LOCAL HISTORY COLLECTION Burnside Library
* THE PADDOCKS BENEATH a history of Burnside from the beginning by E. Warburton . Pub. The Corporation of the City of Burnside 1981.
* RATE BOOKS Burnside Council
* SOUTH AUSTRALIAN DIRECTORIES

PHOTOGRAPHS

Film No : 17
Slide No :
Negative No : 13A

RESEARCH Angela Steinberner
Date: 1986



1986

BURNSIDE HERITAGE SURVEY
ITEM IDENTIFICATION SHEET

B Items

KENSINGTON PARK

ITEM NAME

Former or other names:

TYPE OF ITEM

Description: House attached

Subject: 2.2

Period: 1881-1920

Date: 1882-1883

Architect:

Builder:

Condition: Poor ___ Good X Excellent ___

Map: 10

Title: 4194/822

Owner now: ROGERS M.C.

LOCATION

Address: 37 Uxbridge St., KENSINGTON
PARK

Allotment: 29

Section: 300

Hundred: Adelaide

L.G.A.: Burnside

S.H.P. Region: 2

STATUS

State Heritage List :

National Estate :

National Trust :

HERITAGE SIGNIFICANCE RECOMMENDATION: Local


Description: This appears to have been a large villa built in the early 1880's and turned into flats on separate title. Originally built for H.C. Jenner. Some occupiers have been Perkins, Mrs. Wickham, W.W. Keinke, E.E. Cranston, J. Atkins, A.J. Groves (canvasser) and J. Islic.

- REFERENCES: * THE BURNSIDE LOCAL HISTORY COLLECTION Burnside Library
* THE PADDOCKS BENEATH a history of Burnside from the beginning by E. Warburton . Pub. The Corporation of the City of Burnside 1981.
* RATE BOOKS Burnside Council
* SOUTH AUSTRALIAN DIRECTORIES

PHOTOGRAPHS

Film No : 17
Slide No :
Negative No : 14A

RESEARCH Angela Steinberner
Date: 1986



BURNSIDE HERITAGE SURVEY

B Items

ITEM IDENTIFICATION SHEET

KENSINGTON PARK

1986

ITEM NAME

Former or other names:

TYPE OF ITEM

Description: House attached

Subject: 2.2

Period: 1881-1920

Date: 1882-1883

Architect:

Builder:

Condition: Poor ___ Good X Excellent ___

Map: 10

Title: 4194/823

Owner now: ROGERS M.C.

LOCATIONAddress: 39 Uxbridge St., KENSINGTON
PARK.

Allotment: 29

Section: 300

Hundred: Adelaide

L.G.A.: Burnside

S.H.P. Region: 2

STATUS

State Heritage List :

National Estate :

National Trust :

HERITAGE SIGNIFICANCE RECOMMENDATION: Local

Description: This appears to have been a large stone villa built in the early 1880's and turned into separate flats on separate titles. Originally built for H.C. Jenner, it passed to names of Pitman and Tyler, amongst others. Some occupiers of this building have been Fred Perkins, Mrs. Beryelt, Henry Newlya, P. Wickham, J.W. Bell, Miss G. Ahlee and Mrs. A. & W.T. Weir.

- REFERENCES: * THE BURNSIDE LOCAL HISTORY COLLECTION Burnside Library
* THE PADDOCKS BENEATH a history of Burnside from the beginning by E. Warburton . Pub. The Corporation of the City of Burnside 1981.
* RATE BOOKS Burnside Council
* SOUTH AUSTRALIAN DIRECTORIES

PHOTOGRAPHS

Film No : 17
Slide No :
Negative No : 15A

RESEARCH

Angela Steinberner

Date: 1986



1986

BURNSIDE HERITAGE SURVEY
ITEM IDENTIFICATION SHEET

B Items

KENSINGTON PARK

ITEM NAME

Former or other names:

TYPE OF ITEM

Description: House attached

Subject: 2.2

Period: 1881-1920

Date: 1881-1883

Architect:

Builder:

Condition: Poor ___ Good X Excellent ___

Map: 10

Title: 4194/824

Owner now: ROGERS M.C.

LOCATION

Address: 41 Uxbridge St., KENSINGTON PARK

Allotment: 29

Section: 300

Hundred: Adelaide

L.G.A.: Burnside

S.H.P. Region: 2

STATUS

State Heritage List :

National Estate :

National Trust :

HERITAGE SIGNIFICANCE RECOMMENDATION: Local

Description: This appears to have been a large stone villa built in the early 1880's and turned into separate flats on separate titles. Originally built for H.C. Jenner it passed to names such as Pitman and Tyler, amongst others. Some occupiers have been Ralph, Madderford, J. Luke, J.G. Richardson, W.F. Cobb, and W. Goldsworthy, J.J. Arthurson, & M.A. Green.

- REFERENCES: * THE BURNSIDE LOCAL HISTORY COLLECTION Burnside Library
* THE PADDOCKS BENEATH a history of Burnside from the beginning by E. Warburton . Pub. The Corporation of the City of Burnside 1981.
* RATE BOOKS Burnside Council
* SOUTH AUSTRALIAN DIRECTORIES

PHOTOGRAPHS

Film No : 17


Slide No :

Negative No : 16A

RESEARCH

Angela Steinberner

Date: 1986



BURNSIDE HERITAGE SURVEY

B Items

1986

ITEM IDENTIFICATION SHEET

ROSE PARK

ITEM NAME St. Theodore's
Former or other names: Anglican Church or Mission Church.
LOCATION
Address: b, Victoria Tce., ROSE PARK
Allotment: 287
Section: 262
Hundred: Adelaide
L.G.A.: Burnside
S.H.P. Region: 2
TYPE OF ITEM
Description: Church - School classroom
Subject: 2.5
Period: 1881-1920
Date: c1905
Architect: F.W. Danker
Builder:
Condition: Poor ___ Good x Excellent ___
Map: 7
Title:
Owner now: Education Department
STATUS State Heritage List :
National Estate :
National Trust :

HERITAGE SIGNIFICANCE RECOMMENDATION: Local

Description: Built by F.W. Danker this small bluestone church followed modest but attractive proportions. At a later date, brick rooms were added to both sides of the entrance porch, satisfactorily destroying all aesthetic lines Danker had created.

By 1924 the Directory is calling it a Church Hall, so already the building had begun its departure from the original use as a Church. It has undergone further renewal of life and is now part of the Rose Park Primary School network of classrooms.

- REFERENCES: * THE BURNSIDE LOCAL HISTORY COLLECTION Burnside Library
* THE PADDOCKS BENEATH a history of Burnside from the beginning by E. Warburton . Pub. The Corporation of the City of Burnside 1981.
* RATE BOOKS Burnside Council
* SOUTH AUSTRALIAN DIRECTORIES

PHOTOGRAPHS

Film No : 4
Slide No :
Negative No : 11

RESEARCH Angela Steinberner
Date: 1986



1986

BURNSIDE HERITAGE SURVEY

ITEM IDENTIFICATION SHEET

B Items

ROSE PARK

ITEM NAME

Former or other names: Congregational Church, School Room, Lecture Hall.

TYPE OF ITEM

Description: School Room & Church

Subject: 2.5

Period: 1881-1920

Date: Sept. 1883 Foundation Stone

Architect: Plans - J.A. Tillett laid.

Builder: J.H. Brown

Condition: Poor ___ Good ___ Excellent ___

Map: 7

Title:

Owner now: ALEXANDER HOMES TRUST.

LOCATION

Address: a. Victoria Tce., ROSE PARK

Allotment: 251

Section: 262

Hundred: Adelaide

L.G.A.: Burnside

S.H.P. Region: 2

STATUS

State Heritage List :

National Estate :

National Trust :

HERITAGE SIGNIFICANCE RECOMMENDATION: Local

Description: Lot 251 & 252 was bought from the S.A. Company in 1883 and a school room built shortly after. Morning school began July 8th and afternoon Sunday school August 12th. The room was also used as a church until 1902, when a new Church to the east of the old one was built, but demolished in 1964.

(Services began on 1st July and were held in the dining room under the grand stand at Victoria Park Race Course). The present building was built onto in the front in 1964 when the Alexander Homes Trust erected the first portion of "The Elms" as a Homes for the Elderly. The main Sunday School is now used as a Women's Guild meeting room.

- REFERENCES: * THE BURNSIDE LOCAL HISTORY COLLECTION Burnside Library
 * THE PADDOCKS BENEATH a history of Burnside from the beginning by E. Warburton. Pub. The Corporation of the City of Burnside 1981.
 * RATE BOOKS Burnside Council
 * SOUTH AUSTRALIAN DIRECTORIES


PHOTOGRAPHS

Film No : 4
 Slide No :
 Negative No : 12

RESEARCH

Angela Steinberner

Date: 1986



BURNSIDE HERITAGE SURVEY

B Items

1986

ITEM IDENTIFICATION SHEET

BEULAH PARK

ITEM NAME

Former or other names:

TYPE OF ITEM

Description: House

Subject: 2.2; 4.10

Period: 1881-1920

Date: 1899-1900

Architect:

Builder: Pemberton E.W.

Condition: Poor ___ Good ___ Excellent ___

Map: 1

Title: 1201/20

Owner now: WILSON V.M.

LOCATION

Address: 13 Vine Street, BEULAH PARK

Allotment: 4; 5.

Section: 288

Hundred: Adelaide

L.G.A.: Burnside

S.H.P. Region: 2

STATUS

State Heritage List :

National Estate :

National Trust : X

HERITAGE SIGNIFICANCE RECOMMENDATION: Local

Description: This free standing, red brick single fronted cottage was built, together with others in this street, by E.W. Pemberton. The distinctive style of red brick, terra-cotta tile freeze above windows, circular wooden air vents in gable and tall chimneys make them easily identifiable. These in Vine Street are less ornate than those in Union Street, but it is quite likely the characteristic patterned gable facia and quaint verandah has been replaced by less attractive equivalents.

The red bricks were from Reedy's brickyards in Howard Street, Beulah Park. The pug hole was where the playground and reserve is today.

- REFERENCES: * THE BURNSIDE LOCAL HISTORY COLLECTION Burnside Library
* THE PADDOCKS BENEATH a history of Burnside from the beginning by E. Warburton . Pub. The Corporation of the City of Burnside 1981.
* RATE BOOKS Burnside Council
* SOUTH AUSTRALIAN DIRECTORIES

PHOTOGRAPHS

Film No : 13
Slide No :
Negative No : 20A

RESEARCH

Angela Steinberner

Date: 1986



1986

BURNSIDE HERITAGE SURVEY

ITEM IDENTIFICATION SHEET

B Items

BEULAH PARK

ITEM NAME

Former or other names:

LOCATION

Address: 15 Vine St. BEULAH PARK.

Allotment: 3; 4

Section: 288

Hundred: Adelaide

L.G.A.: Burnside

S.H.P. Region: 2

TYPE OF ITEM

Description: Attached house

Subject: 2.2 4.10

Period: 1881-1920

Date: 1899-1900

Architect:

Builder: Pemberton E.W.

Condition: Poor ___ Good x Excellent ___

Map: 1

Title: 4241/847

Owner now: I.E. & S.S. KROEHN PTY. LTD.

STATUS

State Heritage List :

National Estate :

National Trust : X

HERITAGE SIGNIFICANCE RECOMMENDATION: Local

Description: This attached single fronted red brick cottage still maintains original windows, terra-cotta tile freeze above the window, circular patterned wooden air vent and tall chimney, but the verandah is not original and fascia boards were probably patterned like those in Union Street and Beulah Road. The roofing material would originally have been corrugated iron. The red bricks were from Reedy's brickyards in Howard Street, Beulah Park. The pug hole was where the playground and reserve is today.

- REFERENCES: * THE BURNSIDE LOCAL HISTORY COLLECTION Burnside Library
 * THE PADDOCKS BENEATH a history of Burnside from the beginning by E. Warburton . Pub. The Corporation of the City of Burnside 1981.
 * RATE BOOKS Burnside Council
 * SOUTH AUSTRALIAN DIRECTORIES

PHOTOGRAPHS

Film No : 13

Slide No :

Negative No : 21A

RESEARCH

Angela Steinberner

Date: 1986



1986

BURNSIDE HERITAGE SURVEY
ITEM IDENTIFICATION SHEET

B Items

BEULAH PARK

ITEM NAME

Former or other names:

LOCATION

Address: 17 Vine St., BEULAH PARK

Allotment: 3
Section: 288
Hundred: Adelaide
L.G.A.: Burnside
S.H.P. Region: 2

TYPE OF ITEM

Description: Attached House
Subject: 2.2 & 4.10
Period: 1881-1920
Date: 1899-1900
Architect:
Builder: Pemberton E.W.
Condition: Poor ___ Good ___ Excellent ___
Map: 1
Title: 2780/105
Owner now: LOULAKIS M.

STATUS

State Heritage List :
National Estate :
National Trust : X

HERITAGE SIGNIFICANCE RECOMMENDATION: Local

Description: This single fronted red brick cottage is attached to No. 15. It still retains the circular air vent and terra cotta tile freeze above the window, but the verandah, window and wall is not original. The red bricks were from Reedy's brickyards in Howard Street, Beulah Park. The pug hole was where the playground and reserve is today.

- REFERENCES: * THE BURNSIDE LOCAL HISTORY COLLECTION Burnside Library
* THE PADDOCKS BENEATH a history of Burnside from the beginning by E. Warburton . Pub. The Corporation of the City of Burnside 1981.
* RATE BOOKS Burnside Council
* SOUTH AUSTRALIAN DIRECTORIES

PHOTOGRAPHS

Film No : 27
Slide No :
Negative No : 4RESEARCH Angela Steinberner
Date: 1986

BURNSIDE HERITAGE SURVEY

B Items

ITEM IDENTIFICATION SHEET

KENSINGTON PARK

.986

ITEM NAME

Former or other names:

TYPE OF ITEM

Description: House

Subject: 2.2

Period: 1881-1921

Date: c1894

Architect:

Builder:

Condition: Poor ___ Good ___ Excellent X

Map: 3

Title: 3185/24

Owner now: PEMBROKE SCHOOL

LOCATION

Address: 3 Walsall St. KENSINGTON PARK.

Allotment: 21

Section: 300

Hundred: Adelaide

L.G.A.: Burnside

S.H.P. Region: 2

STATUS

State Heritage List :

National Estate :

National Trust :

HERITAGE SIGNIFICANCE RECOMMENDATION: Local

Description: Large sandstone villa of seven rooms with bay window and iron work on roof and verandah. Built for J. Lake and in 12 months passed to W.E. Longbottom of 'Harold Colton & Co.' and in 1912-13 to H.W. Hodgetts and then J.M. Holder where Lady Holder and daughters (nurse, artist and school teacher) occupied the gracious house. It later transferred to Elsie Mabel McMichael. Pembroke School now owns the property.

- REFERENCES: * THE BURNSIDE LOCAL HISTORY COLLECTION Burnside Library
* THE PADDOCKS BENEATH a history of Burnside from the beginning by E. Warburton . Pub. The Corporation of the City of Burnside 1981.
* RATE BOOKS Burnside Council
* SOUTH AUSTRALIAN DIRECTORIES

PHOTOGRAPHS

Film No : 18


Slide No :

Negative No : 14

RESEARCH

Angela Steinberner

Date: 1986



1986

BURNSIDE HERITAGE SURVEY

B Items

ITEM IDENTIFICATION SHEET

WATTLE PARK

ITEM NAME

Former or other names:

TYPE OF ITEM

Description: Gum Tree (1st council retained
Subject: 1.4 Median Tree.)

LOCATION

Address: c. Wanbrow Ave., WATTLE PARK.

Period: 1951-present

Date: 1955

Architect:

Allotment:

Builder:

Section:

Condition: Poor ___ Good ___ Excellent X

Hundred: Adelaide

Map: 12

L.G.A.: Burnside

Title:

S.H.P. Region: 2

Owner now:

STATUS

State Heritage List :

National Estate :

National Trust :

HERITAGE SIGNIFICANCE RECOMMENDATION: Local

Description: Besides the tree in question there are other trees in the near vicinity, so the street has a welcoming and somewhat rural appearance in its natural placement of trees.

Indeed what we see is a road which was laid to meet the needs of the natural environment. The Gum Tree was the 1st Council retained median tree.

REFERENCES: * THE BURNSIDE LOCAL HISTORY COLLECTION Burnside Library

* THE PADDOCKS BENEATH a history of Burnside
by E. Warburton . Pub. The Corporation of
1981.

* RATE BOOKS Burnside Council

* SOUTH AUSTRALIAN DIRECTORIES

PHOTOGRAPHS

Film No : 23

Slide No :

Negative No : 3

RESEARCH

Angela Steinberner

Date: 1986



BURNSIDE HERITAGE SURVEY

B Items

1986

ITEM IDENTIFICATION SHEET

TOORAK GARDNES

ITEM NAME ST. PATRICK'S SCHOOL

Former or other names:

TYPE OF ITEM

Description:

School

Subject:

2.6

Period:

1881-1920

Date:

foundation stone laid

Architect:

19/4/1915

Builder:

Condition: Poor ___ Good ___ Excellent X

Map: 16

Title:

Owner now: ROMAN CATHOLIC CHURCH

LOCATION

Address: 13 Warwick Ave., TOORAK GARDENS

Allotment: Pt 274

Section: 274

Hundred: Adelaide

L.G.A.: Burnside

S.H.P. Region: 2

STATUS State Heritage List :

National Estate :

National Trust :

HERITAGE SIGNIFICANCE RECOMMENDATION: Local

Description: St. Patrick's Special School (a division of Catholic Special Schools Inc.) was opened in 1944, now St. Patrick's Church, Grote Street, under the leadership of the Dominican Sisters. In 1951 the school moved to West Terrace, then in 1969 it was transferred to its present site at Warwick Avenue, Dulwich in the vacated Parish School. In 1982, a new complex was blessed and opened by Archbishop Gleeson and 3 years later there were additional renovations and extensions. Prior to the St. Patrick's move, the school was initially used as a Catholic Church and School. The 1944 Directory lists it as a Roman Catholic Church and St. Peter Claver Day School.


- REFERENCES: * THE BURNSIDE LOCAL HISTORY COLLECTION Burnside Library
* THE PADDOCKS BENEATH a history of Burnside from the beginning by E. Warburton . Pub. The Corporation of the City of Burnside 1981.
* RATE BOOKS Burnside Council
* SOUTH AUSTRALIAN DIRECTORIES

PHOTOGRAPHS

Film No : 1
Slide No :
Negative No : 5 & 6

RESEARCH Angela Steinberner

Date: 1986



1986

BURNSIDE HERITAGE SURVEY
ITEM IDENTIFICATION SHEET

B Items

BURNSIDE

ITEM NAME "WOODLEIGH"
Former or other names:TYPE OF ITEM

Description: Trees; tank & house

Subject: 2.2

Period: 1838-1860

Date: 1850

Architect:

Builder: Morgan Frederick George

Condition: Poor ___ Good ___ Excellent ___

Map: 28

Title: 4267/132

Owner now: CARROCCI A.S. & W.

LOCATIONAddress: 44 Waterfall Tce.,
BURNSIDE

Allotment: 23

Section: 903

Hundred: Adelaide

L.G.A.: Burnside

S.H.P. Region: 2

STATUS State Heritage List :

National Estate :

National Trust : X

D E M O L I S H E D

HERITAGE SIGNIFICANCE RECOMMENDATION: Local

Description: Walls and floor were made of thick stone blocks, ceilings of lath & plaster with a shingle roof. It also had a large verandah covering french doors and an underground tank (30,000 gallons).

John Henry Barow 1857-1866

Benjamin Holroyd 1866 - Wife Alice, daughter of Nathaniel Hailes used Woodleigh

Mrs. V.A. Nelson 1907-1982 as a school for 25 years.

- REFERENCES: * THE BURNSIDE LOCAL HISTORY COLLECTION Burnside Library
* THE PADDOCKS BENEATH a history of Burnside from the beginning by E. Warburton . Pub. The Corporation of the City of Burnside 1981.
* RATE BOOKS Burnside Council
* SOUTH AUSTRALIAN DIRECTORIES

PHOTOGRAPHS

Film No :
Slide No :
Negative No :RESEARCH Angela Steinberner
Date: 1986

1986	BURNSIDE HERITAGE SURVEY	B Items
	ITEM IDENTIFICATION SHEET	WATERFALL GULLY

ITEM NAME	TYPE OF ITEM
Former or other names:	Description: House & Garden (Samuel Finn)
LOCATION	Subject: 2.2
Address: 74 Waterfall Gully Rd., WATERFALL GULLY.	Period: 1838-1860; 1921-1950
Allotment:	Date: 1862-63
Section: 908 & 1005	Architect:
Hundred: Adelaide	Builder:
L.G.A.: Burnside	Condition: Poor ___ Good <u>X</u> Excellent ___
S.H.P. Region: 2	Map: 33
	Title: 3527/159
	Owner now: KEECH D.N. & K.M.
STATUS	
State Heritage List :	
National Estate :	
National Trust :	

HERITAGE SIGNIFICANCE RECOMMENDATION: Local


Description: By 1855 Sir Samuel Davenport, the largest landowner in Waterfall Gully, owned 60 acres of Section 1005. He leased this to James Durbridge, who established a slab hut, a garden and an orchard of 10 acres between Chambers Creek and First Creek. In 1862-1863 a stone house of 2 rooms was built and from 1868 the property leased to Samuel Finn, gardener for Davenport. Faehrmann enlarged the cottage and established tea rooms, a boarding house and a restaurant. In 1922, the property was sold to the Lillingstones, who ran the Natura Tea Gardens during the Depression of the 1920's & 1930's. They sold it in 1946 and is now a private home.

- REFERENCES: * THE BURNSIDE LOCAL HISTORY COLLECTION Burnside Library
 * THE PADDOCKS BENEATH a history of Burnside from the beginning by E. Warburton . Pub. The Corporation of the City of Burnside 1981.
 * RATE BOOKS Burnside Council
 * SOUTH AUSTRALIAN DIRECTORIES

PHOTOGRAPHS

Film No : 25
 Slide No :
 Negative No : 13

RESEARCH Angela Steinberner
 Date: 1986



1986	BURNSIDE HERITAGE SURVEY	B Items
	ITEM IDENTIFICATION SHEET	WATERFALL GULLY

ITEM NAME	TYPE OF ITEM
Former or other names:	Description: Mine Tunnel
LOCATION	Subject: 4.2
Address: p. Waterfall Gully Rd., Waterfall Gully.	Period:
Allotment: P1001	Date: 1844
Section:	Architect:
Hundred: Adelaide	Builder:
L.G.A.: Burnside	Condition: Poor <input checked="" type="checkbox"/> Good <input type="checkbox"/> Excellent <input type="checkbox"/>
S.H.P. Region: 2	Map: 36
	Title:
	Owner now:
STATUS	State Heritage List :
	National Estate :
	National Trust :

HERITAGE SIGNIFICANCE RECOMMENDATION: Local

Description: Opposite number 98 Waterfall Gully Road, and 3/4 mile north west below the first waterfall are the remains of a tunnel leading into a mine which was worked in 1844. It was the first discovery of manganese deposits in the colony. Three tunnels and numerous costean trenches were put into the hill. Copper Pyrites was found in small specks through some of the manganese ore raised.

- REFERENCES: * THE BURNSIDE LOCAL HISTORY COLLECTION Burnside Library
 * THE PADDOCKS BENEATH a history of Burnside by E. Warburton . Pub. The Corporation of 1981.
 * RATE BOOKS Burnside Council
 * SOUTH AUSTRALIAN DIRECTORIES

PHOTOGRAPHS

Film No : 25
 Slide No :
 Negative No : 14

RESEARCH Angela Steinberner
 Date: 1986



1986	BURNSIDE HERITAGE SURVEY	B Items
	ITEM IDENTIFICATION SHEET	WATERFALL GULLY

ITEM NAME In Pump Gully
Former or other names:

TYPE OF ITEM

Description: Pump House

Subject: 4.9

Period: 1921-1950

Date: 1926

Architect:

Builder:

Condition: Poor ___ Good ___ Excellent ___

Map: 36

Title:

Owner now:

LOCATION

Address: q. Waterfall Gully Rd.,
Waterfall Gully

Allotment:

Section: P1001

Hundred: Adelaide

L.G.A.: Burnside

S.H.P. Region: 2

STATUS State Heritage List :

National Estate :

National Trust :

HERITAGE SIGNIFICANCE RECOMMENDATION: Local

Description: Part of Section 1001 and 912 were transferred to the Mt. Osmond Country Club Limited, to allow them to erect a pumping station beside Waterfall Gully Rd., to supply water to the Golf Club. In 1926 a Pump was installed and a well dug.

- REFERENCES: * THE BURNSIDE LOCAL HISTORY COLLECTION Burnside Library
* THE PADDOCKS BENEATH a history of Burnside from the beginning by E. Warburton . Pub. The Corporation of the City of Burnside 1981.
* RATE BOOKS Burnside Council
* SOUTH AUSTRALIAN DIRECTORIES

PHOTOGRAPHS


Film No : 25

Slide No :

Negative No : 15

RESEARCH Angela Steinberner

Date: 1986



1986

BURNSIDE HERITAGE SURVEY
ITEM IDENTIFICATION SHEET

B Items

WATERFALL GULLY

ITEM NAME

Former or other names:

TYPE OF ITEM

Description: House ruin & stone shed

Subject: 4.1

Period: 1838-1860

Date: 1854-1855

Architect:

Builder:

Condition: Poor ___ Good ___ Excellent ___

Map: 36

Title:

Owner now:

LOCATIONAddress: r. Waterfall Gully Rd.,
Waterfall Gully.

Allotment:

Section: P1001

Hundred: Adelaide

L.G.A.: Burnside

S.H.P. Region: 2

STATUS

State Heritage List :

National Estate :

National Trust :

HERITAGE SIGNIFICANCE RECOMMENDATION: Local

Description: These ruins were part of the 1854-55 rate entries for Samuel Davenport of 3 x 2 roomed cottages, occupied by his workers.

- REFERENCES: * THE BURNSIDE LOCAL HISTORY COLLECTION Burnside Library
* THE PADDOCKS BENEATH a history of Burnside from the beginning by E. Warburton . Pub. The Corporation of the City of Burnside 1981.
* RATE BOOKS Burnside Council
* SOUTH AUSTRALIAN DIRECTORIES

PHOTOGRAPHS

Film No : 25


Slide No :

Negative No : 16

RESEARCH

Angela Steinberner

Date: 1986



BURNSIDE HERITAGE SURVEY

B Items

ITEM IDENTIFICATION SHEET

WATERFALL GULLY

1986

ITEM NAME

Former or other names:

TYPE OF ITEM

Description: House (Davenports Cottage)

Subject:

Period: 1838-1860

Date: 1850's

Architect:

Builder:

Condition: Poor ___ Good ___ Excellent ___

Map:

. Title: 2184/71

Owner now: HANNAFORD IAN from ZELIK M.

LOCATION

Address: 98 Waterfall Gully Rd.,

Allotment:

Section: 908

Hundred: Adelaide

L.G.A.: Burnside

S.H.P. Region: 2

STATUS

State Heritage List :

National Estate :

National Trust :

HERITAGE SIGNIFICANCE RECOMMENDATION: Local

Description: After Davenport subdivided his land in 1903, the portion here was owned by Louisa Florence Fauser, the wife of Ulrich Fauser, a master tailor, from Leipzig. The older parts of the houses of both no. 98 & 100 were cottages built by Davenport for his workmen at the olive plantation. The cottages were listed in the first rate books 1853-54.



- REFERENCES: * THE BURNSIDE LOCAL HISTORY COLLECTION Burnside Library
* THE PADDOCKS BENEATH a history of Burnside from the beginning by E. Warburton . Pub. The Corporation of t 1981.
* RATE BOOKS Burnside Council
* SOUTH AUSTRALIAN DIRECTORIES

PHOTOGRAPHS

Film No : 27

Slide No :

Negative No : 11 & 12

RESEARCH

Angela Steinberner

Date: 1986



BURNSIDE HERITAGE SURVEY

B Items

ITEM IDENTIFICATION SHEET

ROSE PARK

ITEM NAME

Former or other names:

TYPE OF ITEM

Description: House

Subject: 2.2

Period: 1881-1920

Date: 1893-1894

Architect:

Builder:

Condition: Poor ___ Good X Excellent ___

Map: 7

Title: 4190/531

4190/534

Owner now:

J. EHMANN

J.N. DARMODY

G.H. MIDDENWAY

STATUS

State Heritage List :

National Estate :

National Trust :

HERITAGE SIGNIFICANCE RECOMMENDATION: Local

Description: This unusual large bluestone villa was built for Fred Day. It has an curious entrance porch with small arch and ornate iron lacework which runs the length of the verandah. The porch, internal to the house, appears as a separete room with its own roof pitch - small turrett. Since the 1960's the house has been let as 3 flats which are now under separate titles and owned by different people.

- REFERENCES: * THE BURNSIDE LOCAL HISTORY COLLECTION Burnside Library
* THE PADDOCKS BENEATH a history of Burnside from the beginning by E. Warburton . Pub. The Corporation of the City of Burnside 1981.
* RATE BOOKS Burnside Council
* SOUTH AUSTRALIAN DIRECTORIES

PHOTOGRAPHS

Film No : 2
Slide No :
Negative No : 9

RESEARCH

Angela Steinberner

Date: 1986



1986

BURNSIDE HERITAGE SURVEY
ITEM IDENTIFICATION SHEET

B Items

ROSE PARK

ITEM NAME

Former or other names:

TYPE OF ITEM

Description: House (C. Hasch)

Subject: 2.2

Period: 1881-1920

Date: 1880-1881

Architect:

Builder:

Condition: Poor ___ Good X Excellent ___

Map: 7

Title: 4002/298

Owner now: McEWIN A.G.

LOCATION

Address: 8 Watson Ave., ROSE PARK.

Allotment: 190

Section: 262

Hundred: Adelaide

L.G.A.: Burnside

S.H.P. Region: 2

STATUS

State Heritage List :

National Estate :

National Trust :

HERITAGE SIGNIFICANCE RECOMMENDATION: Local

Description: This 3 roomed stone house was built by Clause Hasch and is one of the oldest dwellings in Rose Park. Hasch conducted a dairy from this property and a nearby allotment. From 1891-1915 the Directories list the occupier as Mrs. C. Hasch, dairy woman, and then as Miss E. Hasch to the end of the 1920's.

- REFERENCES: * THE BURNSIDE LOCAL HISTORY COLLECTION Burnside Library
* THE PADDOCKS BENEATH a history of Burnside from the beginning by E. Warburton . Pub. The Corporation of the City of Burnside 1981.
* RATE BOOKS Burnside Council
* SOUTH AUSTRALIAN DIRECTORIES


PHOTOGRAPHS

Film No : 2
Slide No :
Negative No : 10

RESEARCH

Angela Steinberner

Date: 1986



1986	BURNSIDE HERITAGE SURVEY	B Items
	ITEM IDENTIFICATION SHEET	ROSE PARK

ITEM NAME	TYPE OF ITEM
Former or other names:	Description: House
<u>LOCATION</u>	Subject: 2.2
Address: 27 Watson Ave., ROSE PARK	Period: 1881-1920
	Date: 1895-1896
	Architect:
Allotment: 173	Builder:
Section: 262	Condition: Poor ___ Good <u>X</u> Excellent ___
Hundred: Adelaide	Map: 7
L.G.A.: Burnside	Title: 4078/855
S.H.P. Region: 2	Owner now: ALEXANDER G.M.
<u>STATUS</u>	
State Heritage List :	
National Estate :	
National Trust :	

HERITAGE SIGNIFICANCE RECOMMENDATION: Local

Description: The year this house was built George Searcy owned the property, but it soon passed to James Hutchin. The Vohr family occupied it for over 50 years. It is a bluestone house with bull nose verandah, iron lacework, paired posts and original verandah tiles. The entrance gable on the verandah has paired verandah posts on either side. Both the gables on the verandah and roof have matching finial, but the gable to the house encloses an elaborately carved Tympanum and arched inset vent above.

REFERENCES: * THE BURNSIDE LOCAL HISTORY COLLECTION Burnside Library
 * THE PADDOCKS BENEATH a history of Burnside from the beginning by E. Warburton . Pub. The Corporation of the City of Burnside 1981.
 * RATE BOOKS Burnside Council
 * SOUTH AUSTRALIAN DIRECTORIES

PHOTOGRAPHS

Film No : 2
 Slide No :
 Negative No : 16A (re shot)

RESEARCH Angela Steinberner
 Date: 1986



BURNSIDE HERITAGE SURVEY

B Items

ITEM IDENTIFICATION SHEET

TOORAK GARDENS

1986

ITEM NAME 1st Creek Channel

Former or other names: Drainage Reserve

TYPE OF ITEM

Description: First Creek Channel

Subject:

Period: 1920-1950

Date: 1920's

Architect:

Builder:

Condition: Poor ___ Good X Excellent ___

Map: 8

Title:

Owner now: BURNSIDE COUNCIL

LOCATIONAddress: d. Watson Ave., TOORAK
GARDENS

Allotment: Pt B

Section: 275

Hundred: Adelaide

L.G.A.: Burnside

S.H.P. Region: 2

STATUS

State Heritage List :

National Estate :

National Trust :

HERITAGE SIGNIFICANCE RECOMMENDATION: Local


Description: First Creek crossed the tip of the N.E. corner of Prescott Farm. From the creek a store of water was channelled into Prescotts Pond. At the turn of the century this whole area was flat wheat fields pitted with stone quarries and wells. From 1912 the suburb of Toorak Gardens began to develop, particularly in the 1920's and with this, drainage reserves like the one running between Watson & Hewitt Avenues were mapped into the subdivision and maintained by Council.

- REFERENCES: * THE BURNSIDE LOCAL HISTORY COLLECTION Burnside Library
* THE PADDOCKS BENEATH a history of Burnside from the beginning by E. Warburton. Pub. The Corporation of the City of Burnside 1981.
* RATE BOOKS Burnside Council
* SOUTH AUSTRALIAN DIRECTORIES

PHOTOGRAPHS

Film No : 4
Slide No :
Negative No : 16

RESEARCH Angela Steinberner
Date: 1986



986

BURNSIDE HERITAGE SURVEY

B Items

ITEM IDENTIFICATION SHEET

TOORAK GARDENS

ITEM NAME

Former or other names:

TYPE OF ITEM

Description: House

Subject: 2.2

Period: 1881-1920

Date: 1913-1914

Architect:

Builder:

Condition: Poor ___ Good ___ Excellent X

Map: 9

Title: 4199/182

Owner now: KLOEDEN N.R. & S.J.

LOCATION

Address: 136 Watson Ave., TOORAK
GARDENS

Allotment: 39

Section: 275

Hundred: Adelaide

L.G.A.: Burnside

S.H.P. Region: 2

STATUS

State Heritage List :

National Estate :

National Trust :

HERITAGE SIGNIFICANCE RECOMMENDATION: Local

Description: - Large terra cotta-tiled house with attic. An elegant wooden freeze skirts the verandah between columns. The first owner/occupier of this house was Hannah Dean whose husband, J.H. was a drainage contractor.

- REFERENCES: * THE BURNSIDE LOCAL HISTORY COLLECTION Burnside Library
* THE PADDOCKS BENEATH a history of Burnside from the beginning
by E. Warburton . Pub. The Corporation of the City of Burnside
1981.
* RATE BOOKS Burnside Council
* SOUTH AUSTRALIAN DIRECTORIES


PHOTOGRAPHS

Film No : 4
Slide No :
Negative No : 17

RESEARCH

Angela Steinberner

Date: 1986



1986

BURNSIDE HERITAGE SURVEY
ITEM IDENTIFICATION SHEET

B Items

KENSINGTON GARDENS

ITEM NAME

Former or other names:

TYPE OF ITEM

Description: House

Subject: 2.2

Period: 1881-1920

Date: 1915-1916

Architect:

Builder:

Condition: Poor ___ Good X Excellent ___

Map: 3

Title: 4013/808

Owner now: TRELOAR AIRCRAFT PTY. LTD.

LOCATION

Address: 29 West Tce., KENSINGTON
GARDENS

Allotment: 116

Section: 270

Hundred: Adelaide

L.G.A.: Burnside

S.H.P. Region: 2

STATUS

State Heritage List :

National Estate :

National Trust :

HERITAGE SIGNIFICANCE RECOMMENDATION: Local

Description:- Built in 1915-16 for L.B. Hill, it then went to W. Crowle and then G.W. Wardell. The style has aspects of the spanish mission period with its terracotta roof, no gable overhang, small gable entrance with arch and so on, but much has been added to it.

- REFERENCES: * THE BURNSIDE LOCAL HISTORY COLLECTION Burnside Library
* THE PADDOCKS BENEATH a history of Burnside from the beginning by E. Warburton . Pub. The Corporation of the City of Burnside 1981.
* RATE BOOKS Burnside Council
* SOUTH AUSTRALIAN DIRECTORIES

PHOTOGRAPHS

Film No : 20


Slide No :

Negative No : 20

RESEARCH

Angela Steinberner

Date: 1986



1986

BURNSIDE HERITAGE SURVEY

B Items

ITEM IDENTIFICATION SHEET

KENSINGTON GARDENS

ITEM NAME

Former or other names:

TYPE OF ITEM

Description: House

Subject: 2.2

Period: 1921-1950

Date: 1936-1936

Architect:

Builder:

Condition: Poor ___ Good X Excellent ___

Map: 11

Title: 1650/70

Owner now: JONES A.D. & J.W.

LOCATION

Address: 51 West Tce., KENSINGTON GARDENS

Allotment: 103; 104

Section: 270

Hundred: Adelaide

L.G.A.: Burnside

S.H.P. Region: 2

STATUS

State Heritage List :

National Estate :

National Trust :

HERITAGE SIGNIFICANCE RECOMMENDATION: Local

Description:- A red brick house with terracotta roof and casement leadlight windows in the diamond pattern. Built in the mid 1930's for F. Stanford Jones, in whose family name it remains.

- REFERENCES: * THE BURNSIDE LOCAL HISTORY COLLECTION Burnside Library
* THE PADDOCKS BENEATH a history of Burnside from the beginning by E. Warburton . Pub. The Corporation of the City of Burnside 1981.
* RATE BOOKS Burnside Council
* SOUTH AUSTRALIAN DIRECTORIES

PHOTOGRAPHS

Film No : 20

Slide No :

Negative No : 21

RESEARCH

Angela Steinberner

Date: 1986



1986

BURNSIDE HERITAGE SURVEY

B Items

ITEM IDENTIFICATION SHEET

GLENSIDE

ITEM NAME

Former or other names: "BOW VILLA"

LOCATION

Address: 3 Windsor Rd., GLENSIDE

Allotment: 43

Section: 273

Hundred: Adelaide

L.G.A.: Burnside

S.H.P. Region: 2

TYPE OF ITEM

Description: House (W.R. Symons)

Subject: 2.2

Period: 1921-1950

Date: 1912-1913

Architect:

Builder:

Condition: Poor ☒ Good ☐ Excellent ☐

Map: 24

Title: 892/62

Owner now: SYMONS W.R. Dec'd Estate

STATUS

State Heritage List :

National Estate :

National Trust :

HERITAGE SIGNIFICANCE RECOMMENDATION: Local

Description:- "Bow Villa" was built in 1912-13 for Mrs. Jane Miller. After 1926 Harry N. Barrington (gardener) purchased it and lived in it until Symons and Symons took it over around 1939. In 1953 it was converted to offices for the Glass Company.

- REFERENCES: * THE BURNSIDE LOCAL HISTORY COLLECTION Burnside Library
* THE PADDOCKS BENEATH a history of Burnside from the beginning by E. Warburton . Pub. The Corporation of the City of Burnside 1981.
* RATE BOOKS Burnside Council
* SOUTH AUSTRALIAN DIRECTORIES

PHOTOGRAPHS

Film No : 10

Slide No :

Negative No : 8

RESEARCH

Angela Steinberner

Date: 1986



BURNSIDE HERITAGE SURVEY

B Items

ITEM IDENTIFICATION SHEET

HAZELWOOD PARK

1986

ITEM NAME

Former or other names: "Linden" Mews
& Coach House

TYPE OF ITEM

Description:

Subject: 2.2

Period: 1861-1880

Date: 1862-1863

Architect:

Builder:

Condition: Poor ___ Good ___ Excellent X

Map: 27

Title: 3613/17

Owner now: BLACKWELL BARRY L.

LOCATION

Address: 3 Wood Grove, HAZELWOOD PARK

Allotment: 19 & 20

Section: 297

Hundred: Adelaide

L.G.A.: Burnside

S.H.P. Region: 2

STATUS

State Heritage List :

National Estate :

National Trust :

HERITAGE SIGNIFICANCE RECOMMENDATION: Local

Description: The bluestone mews and coachhouse has been restored by Barry Blackwell. The slate roofed coachhouse has 8 main rooms now and a spiral staircase originally part of St. Anns College. There has been various other 'historic' additions which add to the lifestyle, but not that of when it was built.

- REFERENCES: * THE BURNSIDE LOCAL HISTORY COLLECTION Burnside Library
* THE PADDOCKS BENEATH a history of Burnside from the beginning by E. Warburton. Pub. The Corporation of the City of Burnside 1981.
* RATE BOOKS Burnside Council
* SOUTH AUSTRALIAN DIRECTORIES

PHOTOGRAPHS

Film No : 25

Slide No :

Negative No : 18



RESEARCH

Angela Steinberner

Date: 1986

1986

BURNSIDE HERITAGE SURVEY

B Items

ITEM IDENTIFICATION SHEET

WATTLE PARK

ITEM NAME

Former or other names:

TYPE OF ITEM

Description: House (Colin Thiele)

Subject: 2.1

Period: 1951-present

Date: 1968

Architect:

Builder:

Condition: Poor ___ Good ___ Excellent X

Map: 14

Title: 3437/134

Owner now: THIELE Colin M. & R.G.

LOCATION

Address: 24 Woodhouse Crescent,
WATTLE PARK.

Allotment: 75

Section: 907

Hundred: Adelaide

L.G.A.: Burnside

S.H.P. Region: 2

STATUS

State Heritage List :

National Estate :

National Trust :

HERITAGE SIGNIFICANCE RECOMMENDATION: Local

Description: The house is in the "International Style".

Colin Thiele is one of S.A.'s best-known educators and much loved writer with an international reputation.

He was born at Eudunda in 1920, served in the RAAF during World War II and taught in several high schools after the war. He joined Wattle Park Teachers College in 1957 and worked his way up in authority to Principal and finally director.

He has written successfully in many fields, but perhaps his childrens books are most well known.

- REFERENCES: * THE BURNSIDE LOCAL HISTORY COLLECTION Burnside Library
- * THE PADDOCKS BENEATH a history of Burnside from the beginning by E. Warburton . Pub. The Corporation of the City of Burnside 1981.
- * RATE BOOKS Burnside Council
- * SOUTH AUSTRALIAN DIRECTORIES

PHOTOGRAPHS

Film No : 23


Slide No :

Negative No : 6

RESEARCH

Angela Steinberner

Date: 1986



BURNSIDE HERITAGE SURVEY

B Items

1986

ITEM IDENTIFICATION SHEET

GLEN OSMOND

ITEM NAME

Former or other names: "Arranmore"

TYPE OF ITEM

Description: House & Windmill (Scammell)

Subject:

Period: 1881-1920

Date: 1884-1885

Architect:

Builder:

Condition: Poor ___ Good ___ Excellent X

Map: 35

Title: 2433/183

Owner now: S.R. GROSSER

LOCATION

Address: 9 Woodley Rd., GLEN OSMOND.

Allotment: 76 (old lot 8)

Section: 295

Hundred: Adelaide

L.G.A.: Burnside

S.H.P. Region: 2

STATUS

State Heritage List :

National Estate :

National Trust :

HERITAGE SIGNIFICANCE RECOMMENDATION: Local

Description: This gracious nine roomed bluestone villawith return verandah, was built for George Gill in 1884-85. George, brother Thomas and Charles Willmott are responsible for opening up 16 acres of land here with Woodley Road and the two stone houses no. 9 & 12. The solicitor F.G. Scammell purchased it in 1891-92 and Mrs. Scammell was still occupying the residence in 1945. By the mid 1950's S.R. Grosser, company director, had purchased it and has occupied it to this date. A notable aspect of this house is the delicate lacework freeze on the verandah posts, circular air vent on the gable wall in the shape of a trefoil and finials on the gable set it apart as a distinctive piece of architecture, well maintained and presented in a beautiful setting. The wrought-iron and stone fence and gates border the property handsomely.

- REFERENCES: * THE BURNSIDE LOCAL HISTORY COLLECTION Burnside Library
* THE PADDOCKS BENEATH a history of Burnside from the beginning by E. Warburton . Pub. The Corporation of the City of Burnside 1981.
* RATE BOOKS Burnside Council
* SOUTH AUSTRALIAN DIRECTORIES


PHOTOGRAPHS

Film No : 11
Slide No :
Negative No : 19 & 21

RESEARCH

Angela Steinberner

Date: 1986



1986

BURNSIDE HERITAGE SURVEY
ITEM IDENTIFICATION SHEET

B Items

GLEN OSMOND

ITEM NAME

Former or other names:

TYPE OF ITEM

Description: House

Subject: 2.2

Period: 1881-1920

Date: 1884-1885

Architect:

Builder:

Condition: Poor ___ Good ___ Excellent X

Map: 35

Title: 3503/74

Owner now: NORIS C. & M.

LOCATION

Address: 12 Woodley Rd., GLEN OSMOND

Allotment: 77 (pt 9 old lot)

Section: 295

Hundred: Adelaide

L.G.A.: Burnside

S.H.P. Region: 2

STATUS

State Heritage List :

National Estate :

National Trust :

HERITAGE SIGNIFICANCE RECOMMENDATION: Local

Description: A nine roomed stone house built for Thomas Gill, the Under Treasurer for the State, in 1884-85. Gill was also the author of the History and Topography of Glen Osmond. Thomas, brother George and Charles Willmott were responsible for opening up 16 acres of land with Woodley Road and the two stone houses at the end no. 9 & 12. Prof. T.H. & A.M. Johnstone purchased the property from Gill by 1930. A long occupier of over 30 years was MT. Phillips.

- REFERENCES: * THE BURNSIDE LOCAL HISTORY COLLECTION Burnside Library
* THE PADDOCKS BENEATH a history of Burnside from the beginning by E. Warburton . Pub. The Corporation of the City of Burnside 1981.
* RATE BOOKS Burnside Council
* SOUTH AUSTRALIAN DIRECTORIES

PHOTOGRAPHS

Film No : 11
Slide No :
Negative No : 20

RESEARCH

Date: 1986

Angela Steinberner



BURNSIDE HERITAGE SURVEY

B Items

1986

ITEM IDENTIFICATION SHEET

ST. GEORGES

ITEM NAME

Former or other names:

TYPE OF ITEM

Description: House

Subject: 2.2

Period: 1881-1920

Date: 1928-1929

Architect:

Builder:

Condition: Poor ___ Good X Excellent ___

Map: 29

Title: 3825/155

Owner now: STRATTON T.C.

LOCATION

Address: 1 Wootoona tce., ST. GEORGES.

Allotment: 35 (old lot 26 & pt 25)

Section: 294

Hundred: Adelaide

L.G.A.: Burnside

S.H.P. Region: 2

STATUS

State Heritage List :

National Estate :

National Trust :

HERITAGE SIGNIFICANCE RECOMMENDATION: Local

Description:

- REFERENCES: * THE BURNSIDE LOCAL HISTORY COLLECTION Burnside Library
* THE PADDOCKS BENEATH a history of Burnside from the beginning
by E. Warburton . Pub. The Corporation of the City of Burnside
1981.
* RATE BOOKS Burnside Council
* SOUTH AUSTRALIAN DIRECTORIES

PHOTOGRAPHS

Film No : 12
Slide No :
Negative No : 15A

RESEARCH

Angela Steinberner

Date: 1986



BURNSIDE HERITAGE SURVEY

B Items

ITEM IDENTIFICATION SHEET

ST. GEORGES

ITEM NAME

Former or other names:

LOCATION

Address: 2 Wootoona Tce., ST. GEORGES.

Allotment: 7 (old lot 4)

Section: 294

Hundred: Adelaide

L.G.A.: Burnside

S.H.P. Region: 2

TYPE OF ITEM

Description: House

Subject: 2.2

Period: 1881-1920

Date: 1919-1920

Architect:

Builder:

Condition: Poor ___ Good X Excellent ___

Map: 29

Title: 4078/853

Owner now: KLAU M.J.
& ZERNA H.L.

STATUS

State Heritage List :

National Estate :

National Trust :

HERITAGE SIGNIFICANCE RECOMMENDATION: Local

Description: Built in 1919-20 for Mrs. F.M. & R.A. Duncan of Duncan and Fraser. This house appears to be of the bungalow variety.

- REFERENCES: * THE BURNSIDE LOCAL HISTORY COLLECTION Burnside Library
* THE PADDOCKS BENEATH a history of Burnside from the beginning by E. Warburton . Pub. The Corporation of the City of Burnside 1981.
* RATE BOOKS Burnside Council
* SOUTH AUSTRALIAN DIRECTORIES

PHOTOGRAPHS

Film No : 12

Slide No :

Negative No : 13

RESEARCH

Angela Steinberner

Date: 1986



BURNSIDE HERITAGE SURVEY

B Items

ITEM IDENTIFICATION SHEET

ST. GEORGES

1986

ITEM NAME

Former or other names:

TYPE OF ITEM

Description: House

Subject: 2.2

Period: 1921-1950

Date: 1924-1925

Architect:

Builder:

Condition: Poor ___ Good X Excellent ___

Map: 30

Title: 1267/49

Owner now: HEAIRFIELD I.V. & J.R.

LOCATION

Address: 12 Wootoona Tce., ST. GEORGES.

Allotment: 15 (old lot 12)

Section: 294

Hundred: Adelaide

L.G.A.: Burnside

S.H.P. Region: 2

STATUS

State Heritage List :

National Estate :

National Trust :

HERITAGE SIGNIFICANCE RECOMMENDATION: Local

Description: Built in the mid 1920's this Tudor/Bungalow was built for Daisy and C.B. Chewings. By the mid 1950's C.H. Moore was occupying the property.

This building has large proportions and lavish features like the dominating pair of chimneys either side of a small attic gable. It has a steeply pitched terra-cotta tiled roof, bay window on one of the many gables and is built of the traditional red brick. The fence matches and sets off this period piece.

- REFERENCES: * THE BURNSIDE LOCAL HISTORY COLLECTION Burnside Library
* THE PADDOCKS BENEATH a history of Burnside from the beginning by E. Warburton . Pub. The Corporation of the City of Burnside 1981.
* RATE BOOKS Burnside Council
* SOUTH AUSTRALIAN DIRECTORIES

PHOTOGRAPHS

Film No : 12

Slide No :

Negative No : 14

RESEARCH

Angela Steinberner

Date: 1986



1986	BURNSIDE HERITAGE SURVEY	B Items
	ITEM IDENTIFICATION SHEET	ST. GEORGES

ITEM NAME

Former or other names:

TYPE OF ITEM

Description: House

LOCATION

Address: 18 Wootoona Tce. ST. GEORGES.

Subject: 2.2

Period: 1921-1950

Date: 1927-1928

Allotment: 18

Section: 294

Hundred: Adelaide

L.G.A.: Burnside

S.H.P. Region: 2

Architect:

Builder:

Condition: Poor ___ Good X Excellent ___

Map: 30

Title: 1534/94

Owner now: WILLOUGHBY N.J. & F.M.

STATUS

State Heritage List :

National Estate :

National Trust :

HERITAGE SIGNIFICANCE RECOMMENDATION: Local

Description: Built in 1927, the first owner/occupier of this house was the Butter manufacturer R.J. Finleyson. By the mid 1940's Melvina Grayling owned the property. This Tudor/Bungalow expresses the normal steeply pitched roof of terra-cotta tiles and numbers of gables. The most central of these here is patterned in red brick with white wood panels and ties in well with the unusual chimney.

- REFERENCES: * THE BURNSIDE LOCAL HISTORY COLLECTION Burnside Library
 * THE PADDOCKS BENEATH a history of Burnside from the beginning by E. Warburton . Pub. The Corporation of the City of Burnside 1981.
 * RATE BOOKS Burnside Council
 * SOUTH AUSTRALIAN DIRECTORIES

PHOTOGRAPHS

Film No : 12


Slide No :

Negative No : 15

RESEARCH

Angela Steinberner

Date: 1986



.986	BURNSIDE HERITAGE SURVEY	B Items
	ITEM IDENTIFICATION SHEET	BURNSIDE

ITEM NAME 'WIMBOURNE HOUSE'
Former or other names:

LOCATION

Address: 6 Wyatt Rd., BURNSIDE

Allotment: Pt 903

Section: 903

Hundred: Adelaide

L.G.A.: Burnside

S.H.P. Region: 2

TYPE OF ITEM

Description: House, Wall & Outbuildings

Subject: 2.2

Period: 1881-1920

Date: 1882-1883

Architect:

Builder:

Condition: Poor ___ Good X Excellent ___

Map: 28

Title:

Owner now: WARLAND ERIC

STATUS State Heritage List :
National Estate :
National Trust :

HERITAGE SIGNIFICANCE RECOMMENDATION: Local

Description: - Both wall, house and outbuildings are built of bluestone, and initially as an 8 roomed construction.

Built for Henry Warland of "Kuralta" and owner of the Burnside Inn, this house has remained in the Warland family to this day.

- REFERENCES: * THE BURNSIDE LOCAL HISTORY COLLECTION Burnside Library
* THE PADDOCKS BENEATH a history of Burnside from the beginning by E. Warburton . Pub. The Corporation of the City of Burnside 1981.
* RATE BOOKS Burnside Council
* SOUTH AUSTRALIAN DIRECTORIES


PHOTOGRAPHS

Film No : 25

Slide No :

Negative No : 11

RESEARCH Angela Steinberner
Date: 1986



BURNSIDE HERITAGE SURVEY

B Items

ITEM IDENTIFICATION SHEET

KENSINGTON PARK

1986

ITEM NAME

Former or other names: TARNDAMIA

TYPE OF ITEM

Description: House

Subject: 2.1

Period: 1861-1880 & 1881-1920

Date: 1868

Architect:

Builder: Henry Dunstan

Condition: Poor ___ Good X Excellent ___

Map: 3

Title: 154/4049

Owner now: Jordan R.V. & N.M.

LOCATION

Address: 56 Yeronga Avenue
Kensington Park

Allotment: 130

Section: 301

Hundred: Adelaide

L.G.A.: Burnside

S.H.P. Region: 2

STATUS

State Heritage List :

National Estate :

National Trust :

HERITAGE SIGNIFICANCE RECOMMENDATION: Local

Description:- The back rooms of this substantial stone villa were built by Henry Dunstan (Quarry Owner) in 1868. The house was totally realized by 1900 when daughter Connie (now Martin), was born. Daughters of E. Bowman lived in the house for some years whilst it was in the state of E. Bowman.

- REFERENCES: * THE BURNSIDE LOCAL HISTORY COLLECTION Burnside Library
* THE PADDOCKS BENEATH a history of Burnside from the beginning by E. Warburton . Pub. The Corporation of the City of Burnside 1981.
* RATE BOOKS Burnside Council
* SOUTH AUSTRALIAN DIRECTORIES
* Phone Mrs. R.V. & N.M. Jordan.

PHOTOGRAPHS

Film No : 3

Slide No :

Negative No : 15,

of A Item photographs.

RESEARCH

Angela Steinberner

Date: 1986



1986

BURNSIDE HERITAGE SURVEY

ITEM IDENTIFICATION SHEET

B Items

BURNSIDE

ITEM NAME

Former or other names:

LOCATION

Address: 11 Young St., BURNSIDE

Allotment: 17
 Section: 320
 Hundred: Adelaide
 L.G.A.: Burnside
 S.H.P. Region: 2

TYPE OF ITEM

Description: Stone Wall ("Moorcroft")

Subject: 2.2

Period: 1861-1880

Date: c1875

Architect:

Builder:

Condition: Poor ☐ Good ☒ Excellent ☐

Map: 20

Title: 4037/35

Owner now: GORE Beryl Joan

STATUS

State Heritage List :

National Estate :

National Trust :

HERITAGE SIGNIFICANCE RECOMMENDATION: Local

Description: John Stuart Sanders owned and named "Moorcroft" from 1875-89, and it was he who surrounded the property with a wall of large water-worn stones unearthed in trenching the ground. He also built 2 large artificial lakes and a bridge.


- REFERENCES: * THE BURNSIDE LOCAL HISTORY COLLECTION Burnside Library
 * THE PADDOCKS BENEATH a history of Burnside from the beginning by E. Warburton . Pub. The Corporation of the City of Burnside 1981.
 * RATE BOOKS Burnside Council
 * SOUTH AUSTRALIAN DIRECTORIES

PHOTOGRAPHS

Film No : 24
 Slide No :
 Negative No : 17

RESEARCH
 Date: 1986

Angela Steinberner



986

BURNSIDE HERITAGE SURVEY

B Items

ITEM IDENTIFICATION SHEET

BURNSIDE

ITEM NAME

Former or other names:

TYPE OF ITEM

Description: Stone Wall (Moorcroft)

Subject: 2.2

Period: 1861-1880

Date: c1875

Architect:

Builder:

Condition: Poor ___ Good x Excellent ___

Map: 20

Title: 1089/94

Owner now: GORE TERENCE J.

LOCATION

Address: 13 Young St., BURNSIDE

Allotment: 18

Section: 320

Hundred: Adelaide

L.G.A.: Burnside

S.H.P. Region: 2

STATUS

State Heritage List :

National Estate :

National Trust :

HERITAGE SIGNIFICANCE RECOMMENDATION: Local

Description: - John Stuart Sanders owned "Moorcroft" from 1875-1889 and it was he who surrounded the property with a wall of large water-worn stones unearthed in trenching the ground. He also built 2 large artificial lakes and a bridge.

REFERENCES: * THE BURNSIDE LOCAL HISTORY COLLECTION Burnside Library

* THE PADDOCKS BENEATH a history of Burnside
by E. Warburton . Pub. The Corporation of
1981.* RATE BOOKS Burnside Council* SOUTH AUSTRALIAN DIRECTORIES

PHOTOGRAPHS

Film No : 24


Slide No :

Negative No : 18

RESEARCH

Angela Steinberner

Date: 1986



1986

BURNSIDE HERITAGE SURVEY

B Items

ITEM IDENTIFICATION SHEET

BURNSIDE

ITEM NAME Knox Homes
Former or other names:

TYPE OF ITEM

Description: Three attached pairs of
Subject: 2.3 Houses

LOCATION

Address: 8-18 Young St., BURNSIDE

Period: 1921-1950

Date: 1929

Architect:

Allotment: 22

Builder: Emmett & Sons

Section: 320

Condition: Poor ___ Good X Excellent ___

Hundred: Adelaide

Map: 20

L.G.A.: Burnside

Title: 3199/718

S.H.P. Region: 2

Owner now: L. A. West Cottage Homes

STATUS State Heritage List :
National Estate :
National Trust :

HERITAGE SIGNIFICANCE RECOMMENDATION: Local

Description: This group of 6 semi-detached 5 roomed houses were built by a trust set up under the will of Mrs. Edith Charlotte Knox, childless widow of Nathaniel Knox of "Clifton". She was the daughter of S.A. Lawyer and Parliamentarian, Justice Gwynne. When she died in 1926, the terms of her will provided these homes "for the benefit of indigent women of the better class". In recent years the management has been transferred to the Church of England.

- REFERENCES: * THE BURNSIDE LOCAL HISTORY COLLECTION Burnside Library
* THE PADDOCKS BENEATH a history of Burnside from the beginning by E. Warburton. Pub. The Corporation of the City of Burnside 1981.
* RATE BOOKS Burnside Council
* SOUTH AUSTRALIAN DIRECTORIES

PHOTOGRAPHS

Film No : 24
Slide No :
Negative No : 16

RESEARCH Angela Steinberner
Date: 1986



1986	BURNSIDE HERITAGE SURVEY	B Items
	ITEM IDENTIFICATION SHEET	BURNSIDE

ITEM NAME

Former or other names:

TYPE OF ITEM

Description: House

Subject: 2.2

Period: 1838-1860

Date: 1853-1854

Architect:

Builder:

Condition: Poor ___ Good X Excellent ___

Map: 20

Title: 3754/176

Owner now: DURBRIDGE GWEN MARY

LOCATION

Address: 36 Young St., BURNSIDE

Allotment:

Section:

Hundred: Adelaide

L.G.A.: Burnside

S.H.P. Region: 2

STATUS

State Heritage List :

National Estate :

National Trust :

HERITAGE SIGNIFICANCE RECOMMENDATION: Local

Description: A 4 roomed stone cottage occupied for many years by John Symons (gardener). The first sale in Burnside had Wm. Smyth, gentleman, purchasing Lot 19 & 43 in May 1852. In May 1853 Lot 19 was transferred to John Symons, farmer, for £45 and our first rate assessment in 1853-54, had John Symons (spelt Simmons) occupying a stone and brick 2 roomed house in 3 acres of land @ £6. In the 1880's it was 4 rooms and still occupied by John Symons.

- REFERENCES:
- * THE BURNSIDE LOCAL HISTORY COLLECTION Burnside Library
 - * THE PADDOCKS BENEATH a history of Burnside from the beginning by E. Warburton. Pub. The Corporation of the City of Burnside 1981.
 - * RATE BOOKS Burnside Council
 - * SOUTH AUSTRALIAN DIRECTORIES

PHOTOGRAPHS

Film No : 24

Slide No :

Negative No : 19

RESEARCH

Angela Steinberner

Date: 1986

