


# DISTRICT COUNCIL OF STIRLING

## STIRLING DISTRICT HERITAGE STUDY

1984-1985

Funded by the State Heritage Fund

### ITEM IDENTIFICATION SHEETS



Prepared by:

**DANVERS ARCHITECTS**

43 The Parade West

Kent Town S.A. 5067

In the following Item Identification Sheets the term 'District' (with a capital letter) refers to the Stirling Council District.

The abbreviation 'M.L.D.H.S.' stands for 'Mount Lofty Districts Historical Society'.

'Stirling District Heritage Survey' refers to the heritage survey undertaken prior to this study by the Stirling District Council.

South Australian  
Heritage Act 1978-80:

# HERITAGE STUDY ITEM IDENTIFICATION SHEET

STIRLING  
HERITAGE SURVEY:

ITEM NO.: 001

Zone: RLS

Heritage Zone:

ITEM NAME: House

Former or Other Names: "Wissell's Hut"

LOCATION:

C/T No.:

Type of Item: 0302

Town: Aldgate

No.:

Street: Aldgate Valley Road

Section No.:

Hundred: Noarlunga

A.M.G. Ref. Z: N:

Assessment No.:

E:

DESCRIPTION:

Date: 1860's?

Historical Period: 1852-1883

Historical Theme: 2.2

Architect:

Builder:

CURRENT STATUS:

State Heritage List:

National Estate:

National Trust:

CONDITION: Good

## STATEMENT OF HERITAGE SIGNIFICANCE:

Architectural:

Random coursed stonework with rendered surrounds to openings. Hipped corrugated galvanised iron roof and bullnosed return verandah, partly built-in. Double hung sash windows and French doors to verandah. Skillion extension to rear.

Historical:

James Wissell, a former American seaman, had considerable property in the area. He helped found the Aldgate Valley Church of Christ. Ted Kelly later bought what remained of his property after he had carved it up for sons and daughters.

Heritage Significance Recommendation: Local

## REFERENCES:

Written: Tom Dyster: "Pump in the Roadway" p. 134

Verbal: Mr L.D. Burgess

Stan and Margery Ralph

## PHOTOGRAPHS:

Film/Neg.:

Film No : 10/28

Slide No : 10/27

Archival No:

DANVERS ARCHITECTS:

Date: 1985



South Australian  
Heritage Act 1978-80:

# HERITAGE STUDY ITEM IDENTIFICATION SHEET

STIRLING  
HERITAGE SURVEY:

ITEM NO.: 002      Zone: RLS      Heritage Zone:

ITEM NAME: House, "Ironbank Cottage"  
Former or Other Names:

LOCATION:      C/T No.:      Type of Item: 0302  
Town: Ironbank  
No.:      Street: Allumba Drive  
Section No.:  
Hundred: Noarlunga      A.M.G. Ref. Z:      N:  
Assessment No.:      E:

DESCRIPTION:      CURRENT STATUS:  
Date:      State Heritage List:  
Historical Period:      National Estate:  
Historical Theme: 2.2      National Trust:  
Architect:  
Builder:      CONDITION: Good

## STATEMENT OF HERITAGE SIGNIFICANCE:

### Architectural:

Partly rusticated random rubble stone walls with brick lintels and quoins. Hipped roof clad with corrugated galvanised iron. Double hung sash and casement sash windows, some with shutters. Built in several stages and including asbestos cement additions.

### Historical:

Heritage Significance Recommendation: Local

## REFERENCES:

### Written:

### Verbal:

## PHOTOGRAPHS:

Film/Neg.:  
Film No : 30/6  
Slide No : 30/5

Archival No:



DANVERS ARCHITECTS:

Date: 1985

South Australian  
Heritage Act 1978-80

# HERITAGE STUDY ITEM IDENTIFICATION SHEET

STIRLING  
HERITAGE SURVEY

ITEM NO.: 003

Zone: S

Heritage Zone:

ITEM NAME: "Stable Restaurant"

Former or Other Names:

LOCATION:

C/T No.:

Type of Item: 0309,0905

Town: Bridgewater

No.: 4

Street: Anzac Ridge

Section No.:

Hundred: Noarlunga

A.M.G. Ref. Z: N:

Assessment No.:

E:

DESCRIPTION:

Date: c. 1877

Historical Period: 1852-1883

Historical Theme: 4.6, 4.7

Architect:

Builder:

CURRENT STATUS:

State Heritage List:

National Estate:

National Trust:

CONDITION: Good

## STATEMENT OF HERITAGE SIGNIFICANCE:

Architectural:

Random rubble stone walls with brick quoins. Gable ended roof clad with corrugated galvanised iron. Modern aluminium sliding windows. Building constructed in several stages denoted by changes in stonework.

Historical:

Built as the stables of George Rudd's General Store, Bakery and Post Office.

Heritage Significance Recommendation: Local

## REFERENCES:

Written:

Verbal:

## PHOTOGRAPHS:

Film/Neg.:


Film No : 32/10

Slide No : 32/8

Archival No:

DANVERS ARCHITECTS:

Date: 1985



South Australian  
Heritage Act 1978-80:

# HERITAGE STUDY ITEM IDENTIFICATION SHEET

STIRLING  
HERITAGE SURVEY:

ITEM NO.: 004

Zone: SU

Heritage Zone:

ITEM NAME: House, "Raywood"

Former or Other Names: "Arbury Park"

LOCATION:

C/T No.: 105600/ Type of Item: 0302

Town: Bridgewater

0514

No.:

Street: Arbury Park Road

Section No.: 515

Hundred: Onkaparinga

A.M.G. Ref. Z: N:

Assessment No.: 2-1151-006

E:

DESCRIPTION:

Date: 1934-35

Historical Period: 1928-1945

Historical Theme: 2.1

Architect: F. Kenneth Milne

Builder: W. Essery and Sons.

CURRENT STATUS:

State Heritage List:

National Estate:

National Trust:

CONDITION: Good

STATEMENT OF HERITAGE SIGNIFICANCE:

Architectural:

Two storey large Georgian house. Stone walls with a hipped and gabled clad roof. Multi-paned double hung windows with stone surrounds with keystones. Fan-lights and side-lights to front door with timber carved mullions. House features pediment and shutters to front windows.

Historical:

Sir Alexander Russell Downer, M.H.R. (1949-64), Minister for Immigration, Australian High Commissioner in the U.K. (1964-72), commissioned a tribute to English Georgian country houses. In 1964, when the Freeway was planned to cut across the property, he sold to the Education Dept.

Heritage Significance Recommendation: State

REFERENCES:

Written: Beames & Whitehill: "Some Historic Gardens in South Australia" pp. 81-85

C.D. Redding: "Raywood...Arbury Park" (pamph. M.L.D.H.S. Archive 76-6)

Verbal:

PHOTOGRAPHS:

Film/Neg.:

Film No : 24/11

Slide No : 24/7

Archival No:

DANVERS ARCHITECTS:

Date: 1985



South Australian  
Heritage Act 1978-80:

# HERITAGE STUDY ITEM IDENTIFICATION SHEET

STIRLING  
HERITAGE SURVEY:

ITEM NO.: 005

Zone: SU

Heritage Zone:

ITEM NAME: Chapel, "Raywood"  
Former or Other Names:

LOCATION:  
Town: Bridgewater  
No.:

C/T No.:

Type of Item: 0703

Section No.: 515

Street: Arbury Park Road

Hundred: Onkaparinga

A.M.G. Ref. Z: N:

Assessment No.: 2-1151-006

E:

## DESCRIPTION:

Date: 1956

Historical Period:

Historical Theme: 2.1, 2.5

Architect: Kenneth Milne?

Builder:

## CURRENT STATUS:

State Heritage List:

National Estate:

National Trust:

CONDITION: Good

## STATEMENT OF HERITAGE SIGNIFICANCE:

### Architectural:

Stone walls with stone quoins to corners. Barrel vaulted roof with corrugated galvanised iron cladding. Multi-paned double hung windows with rounded heads. Stone surrround to windows and doors. Circular windows with carved sections. Georgian small chapel.

### Historical:

Erected by A.R. Downer in memory of his mother Mrs D'Arcy Addison.

Heritage Significance Recommendation: Local

## REFERENCES:

Written: Beames & Whitehill: "Some Historic Gardens in South Australia"  
p.81

## Verbal:

## PHOTOGRAPHS:

Film/Neg.:


Film No : 24/12

Slide No : 24/8

Archival No:

## DANVERS ARCHITECTS:

Date: 1985



South Australian  
Heritage Act 1978-80:

# HERITAGE STUDY ITEM IDENTIFICATION SHEET

STIRLING  
HERITAGE SURVEY:

ITEM NO.: 006      Zone: SU      Heritage Zone:

ITEM NAME: Mill Dam Wall, "Raywood"  
Former or Other Names:

LOCATION:      C/T No.:      Type of Item: 1299  
Town: Bridgewater  
No.:      Street: Arbury Park Road  
Section No.: 515  
Hundred: Onkaparinga      A.M.G. Ref. Z:      N:  
Assessment No.: 2-1151-006      E:

DESCRIPTION:      CURRENT STATUS:  
Date: 1870      State Heritage List:  
Historical Period: 1852-1883      National Estate:  
Historical Theme: 4.3, 4.9      National Trust:  
Architect:  
Builder:      CONDITION: Ruin

## STATEMENT OF HERITAGE SIGNIFICANCE:

Architectural:  
Retaining wall previously used as part of dam system consisting of stone.

## Historical:

John Dunn chose Cox Creek as a site for his Bridgewater Mill because of its comparatively good flow of water; nevertheless he had persistent trouble powering the waterwheel. This dam was his most ambitious attempt to solve the problem, but it incorporated the elementary mistake of a vertical wall, and it burst almost as soon as completed, causing great damage downstream. It was abandoned.

Heritage Significance Recommendation: Local

## REFERENCES:

Written: G.S. Fowler: "Early Bridgewater" (M.L.D.H.S. Archive 76-1)  
"Illustrated Adelaide Post" Sept. 6, 1870  
"Advertiser" June 19, 1872

Verbal: Lloyd Leah

## PHOTOGRAPHS:

Film/Neg.:  
Film No : 24/15  
Slide No : 24/11

Archival No:

DANVERS ARCHITECTS:  
Date: 1985



South Australian  
Heritage Act 1978-80:

# HERITAGE STUDY ITEM IDENTIFICATION SHEET

STIRLING  
HERITAGE SURVEY:

ITEM NO.: 007      Zone: SU      Heritage Zone:

ITEM NAME: Garden, "Raywood"  
Former or Other Names: "Arbury Park"

LOCATION:      C/T No.:      Type of Item: 0415  
Town: Bridgewater  
No.:      Street: Arbury Park Road  
Section No.: 515  
Hundred: Onkaparinga      A.M.G. Ref. Z:      N:  
Assessment No.: 2-1151-006      E:

DESCRIPTION:      CURRENT STATUS:  
Date: 1904      State Heritage List:  
Historical Period: 1884-1913      National Estate: Registered  
Historical Theme: 2.1      National Trust:  
Architect:  
Builder:      CONDITION: Good

## STATEMENT OF HERITAGE SIGNIFICANCE:

Architectural:  
Extensive, well planned garden featuring European trees and shrubs.  
Formal gardens featuring standard roses.

## Historical:

Some of the trees may date from the Cox Creek settlement of the 19th century. Tullie Cornthwaite Wollaston, opal dealer, began planting in 1904 in expectation of building a house. In 1925-6 he established the Ray Nursery, which discovered the claret ash 'Fraxinus Raywoodii'. A.R. Downer bought the property in 1932 and developed a garden which incorporated much of the earlier vegetation. The South Eastern Freeway invaded the grounds in the late 1960's, destroying the water meadow and deer park and spoiling the view.

Heritage Significance Recommendation: Local

## REFERENCES:

Written: Beames & Whitehill: "Some Historic Gardens in South Australia"  
pp. 81-85  
C.D. Redding: "Raywood...Arbury Park" (pamph. M.L.D.H.S. Archive  
76-6)

## Verbal:

## PHOTOGRAPHS:

Film/Neg.:  
Film No : 24/13  
Slide No : 24/9

Archival No:

## DANVERS ARCHITECTS:

Date: 1985



South Australian  
Heritage Act 1978-80:

# HERITAGE STUDY ITEM IDENTIFICATION SHEET

STIRLING  
HERITAGE SURVEY:

ITEM NO.: 008

Zone: RLS

Heritage Zone:

ITEM NAME: House, "Hughbrae"  
Former or Other Names:

LOCATION: C/T No.: 1631/161 Type of Item: 0302  
Town: Bridgewater  
No.: 33 Street: Arbury Park Road  
Section No.:  
Hundred: Onkaparinga A.M.G. Ref. Z: N:  
Assessment No.: 2-1732-001 E:

DESCRIPTION:  
Date: c.1867  
Historical Period: 1852-1883  
Historical Theme: 2.2, 4.1  
Architect:  
Builder:

CURRENT STATUS:  
State Heritage List:  
National Estate:  
National Trust:

CONDITION: Good

## STATEMENT OF HERITAGE SIGNIFICANCE:

### Architectural:

Random coursed stonework with brick quoins. Hipped corrugated galvanised iron roof. Double hung sash windows with some multi-paned casement windows. Several additions to an originally six-roomed house with skillion to rear.

### Historical:

Part of the Cox Creek village. The home of John Brodie, farmer and District Councillor. In 1867 he owned 53 acres, on which were this house, an older slab hut, and a stable.

Heritage Significance Recommendation: Local

## REFERENCES:

Written: S.A. Directory 1869

Crafrers District Council Assessment Book S.A.A. M.R.G. 23/2 1867  
"Cylopedia of South Australia" Vol. II, p. 788

Verbal:

## PHOTOGRAPHS:

Film/Neg.:


Film No : 24/19, 20

Slide No : 24/15, 16

Archival No:

DANVERS ARCHITECTS:

Date: 1985



South Australian Heritage Act 1978-80:	<b>HERITAGE STUDY ITEM IDENTIFICATION SHEET</b>	STIRLING HERITAGE SURVEY:
---	---	------------------------------

ITEM NO.: 009      Zone: RLS      Heritage Zone:

ITEM NAME: House, "Glenwood"  
Former or Other Names:

LOCATION:      C/T No.: 4056/439 Type of Item: 0302  
Town: Bridgewater  
No.: 51      Street: Arbury Park Road  
Section No.:  
Hundred: Onkaparinga      A.M.G. Ref. Z:      N:  
Assessment No.: 2-1733-000      E:

DESCRIPTION:      CURRENT STATUS:  
Date: c.1900      State Heritage List:  
Historical Period: 1884-1913      National Estate:  
Historical Theme: 1.4      National Trust:  
Architect:  
Builder:      CONDITION: Good

STATEMENT OF HERITAGE SIGNIFICANCE:

Architectural:

Large two storey house using random coursed stonework with black pointing and brick quoins. Hipped and gabled corrugated galvanised iron roof and two storey verandah/balcony. Double hung sash windows and geometric lead-lighting. Terracotta surrounds to some windows. Several projecting bay windows. White painted timber balustrade to verandah/balcony. Half timbering to gable ends.

Historical:

Designed for Sir James Melrose after the original residence was destroyed by fire. Later the home of Mrs H. Mayo.

Heritage Significance Recommendation: Local

REFERENCES:

Written: Stirling District Heritage Survey  
"S.A. Homes and Gardens" Apr. 1948

Verbal:


PHOTOGRAPHS:

Film/Neg.:  
Film No : 24/16  
Slide No : 24/12

Archival No:

DANVERS ARCHITECTS:

Date: 1985



South Australian  
Heritage Act 1978-80:

# HERITAGE STUDY ITEM IDENTIFICATION SHEET

STIRLING  
HERITAGE SURVEY:

ITEM NO.: 010

Zone: RLS

Heritage Zone:

ITEM NAME: Cottage

Former or Other Names:

LOCATION:

C/T No.:

Type of Item: 0302

Town: Bridgewater

No.: 49

Street: Arbury Park Road

Section No.:

Hundred: Onkaparinga

A.M.G. Ref. Z: N:

Assessment No.: 2-1734-009

E:

DESCRIPTION:

Date: c.1890

Historical Period: 1884-1913

Historical Theme: 2.1

Architect:

Builder:

CURRENT STATUS:

State Heritage List:

National Estate:

National Trust:

CONDITION: Good

## STATEMENT OF HERITAGE SIGNIFICANCE:

Architectural:

Random coursed bluestone with cement rendered quoins and corrugated galvanised iron hipped roof. Multi-paned casement windows to front elevation. Large addition added, incorporating cottage, using sympathetic materials and design elements.

Historical:

Formerly part of the "Glenwood" Estate. Once owned by Sir Mellis Napier.

Heritage Significance Recommendation: Local

## REFERENCES:

Written: Stirling District Heritage Survey

Verbal:

## PHOTOGRAPHS:

Film/Neg.:


Film No : 24/34

Slide No : 24/30

Archival No:

DANVERS ARCHITECTS:

Date: 1985



South Australian Heritage Act 1978-80:	<b>HERITAGE STUDY ITEM IDENTIFICATION SHEET</b>	STIRLING HERITAGE SURVEY:
---	---	------------------------------

ITEM NO.: 011      Zone: RLS      Heritage Zone: 5

ITEM NAME: The Deanery Reserve  
Former or Other Names:

LOCATION:      C/T No.:      Type of Item: 0414  
Town: Bridgewater  
No.:      Street: Arbury Park Road  
Section No.: Part 1201  
Hundred: Onkaparinga      A.M.G. Ref. Z:      N:  
Assessment No.:      E:

DESCRIPTION:      CURRENT STATUS:  
Date: 1860's      State Heritage List:  
Historical Period: 1852-1883      National Estate:  
Historical Theme: 1.5      National Trust:  
Architect:  
Builder:      CONDITION: Good

STATEMENT OF HERITAGE SIGNIFICANCE:  
Architectural:

**Historical:**

The Deanery Reserve was gazetted in the 1860's, and includes the site of the Rural Deanery Inn (c.1841) of Benjamin Dean. Only a depression in the ground marks where the inn captured the trade of travellers on the original Mount Barker Road. The road crossed Cox Creek by the Deanery Bridge; legend has it that it was built by convict labour (see Bridge, Foxhill Road) - that certainly was the authorities' intention. Bridge since rebuilt.

Heritage Significance Recommendation: Local

**REFERENCES:**

Written: G.S. Fowler: "Early Bridgewater" 1950 (pamph.)

**Verbal:**

**PHOTOGRAPHS:**

Film/Neg.:  
Film No : N/A  
Slide No :

Archival No:

**DANVERS ARCHITECTS:**

Date: 1985

South Australian  
Heritage Act 1978-80:

# HERITAGE STUDY ITEM IDENTIFICATION SHEET

STIRLING  
HERITAGE SURVEY:

ITEM NO.: 012      Zone: CL      Heritage Zone:

ITEM NAME: Church of the Ascension  
Former or Other Names:

LOCATION:      C/T No.:      Type of Item: 0703  
Town: Aldgate  
No.: 2      Street: Arkaba Road  
Section No.:  
Hundred: Noarlunga      A.M.G. Ref. Z:      N:  
Assessment No.: 2-0152-006      E:

DESCRIPTION:      CURRENT STATUS:  
Date: 1889-  
Historical Period: 1884-1913      State Heritage List:  
Historical Theme: 2.5      National Estate:  
Architect:      National Trust:  
Builder:      CONDITION: Good

## STATEMENT OF HERITAGE SIGNIFICANCE:

### Architectural:

Random coursed stone walls with brick quoins. Gable ended roof clad with corrugated galvanised iron. Gable ended porch with bargeboards. Pointed arched windows with hoods. Random rubble stone extension.

### Historical:

A small church was built 1889-99, and basic improvements continued until 1912. A growing population prompted extensions to the main building (new sanctuary, porch and vestry) completed 1961; the architect was D.W. Berry and the builder H.J. Were. The sundial in front of the church commemorates Walter Hervey Bagot (1880-1963).

Heritage Significance Recommendation: Local


## REFERENCES:

Written: W.P. Fooks: "The First 100 Years" pp. 29-31  
Tom Dyster: "Pump in the Roadway" pp. 135-36

## Verbal:

## PHOTOGRAPHS:

Film/Neg.:  
Film No : 12/31  
Slide No : 12/30  
Archival No:



DANVERS ARCHITECTS:  
Date: 1985

South Australian  
Heritage Act 1978-80:

# HERITAGE STUDY ITEM IDENTIFICATION SHEET

STIRLING  
HERITAGE SURVEY:

ITEM NO.: 013

Zone: RF

Heritage Zone:

ITEM NAME: House

Former or Other Names:

LOCATION:

C/T No.:

Type of Item: 0302

Town: Aldgate

No.:

Street: Arundel Road

Section No.:

Hundred: Noarlunga

A.M.G. Ref. Z: N:

Assessment No.:

E:

DESCRIPTION:

Date:

Historical Period:

Historical Theme: 2.2

Architect:

Builder:

CURRENT STATUS:

State Heritage List:

National Estate:

National Trust:

CONDITION: Good

## STATEMENT OF HERITAGE SIGNIFICANCE:

Architectural:

Symmetrical fronted house with random rubble stone walls with brick quoins. Hipped roof with brick chimneys clad with corrugated galvanised iron. Bullnosed return verandah with simple timber posts and a tiled floor. Double hung sash windows and side and fanlights to front door. Brick additions and stone outbuildings to rear.

Historical:

Heritage Significance Recommendation: Local

REFERENCES:

Written:

Verbal:

PHOTOGRAPHS:

Film/Neg.:

Film No : 10/21

Slide No : 10/20

Archival No:

DANVERS ARCHITECTS:

Date: 1985



South Australian  
Heritage Act 1978-80:

# HERITAGE STUDY ITEM IDENTIFICATION SHEET

STIRLING  
HERITAGE SURVEY:

ITEM NO.: 014

Zone: RF

Heritage Zone:

ITEM NAME: Cottage

Former or Other Names:

LOCATION:

C/T No.: 4124/975 Type of Item: 0302

Town: Aldgate

No.: 15

Street: Arundel Road

Section No.:

Hundred: Noarlunga

A.M.G. Ref. Z: N:

Assessment No.: 4-1919-008

E:

DESCRIPTION:

Date:

Historical Period:

Historical Theme: 2.2

Architect:

Builder:

CURRENT STATUS:

State Heritage List:

National Estate:

National Trust:

CONDITION: Fair

STATEMENT OF HERITAGE SIGNIFICANCE:

Architectural:

Rendered walls to single fronted cottage. Gable ended roof clad with corrugated galvanised iron. Brick chimneys. Raked verandah with carved turned timber posts and modern lacework. Casement sash windows. Weather-board extension to rear.

Historical:

Heritage Significance Recommendation: Local

REFERENCES:

Written:

Verbal:


PHOTOGRAPHS:

Film/Neg.:

Film No : 10/18

Slide No : 10/17

Archival No:



DANVERS ARCHITECTS:

Date: 1985

South Australian  
Heritage Act 1978-80:

# HERITAGE STUDY ITEM IDENTIFICATION SHEET

STIRLING  
HERITAGE SURVEY:

ITEM NO.: 015

Zone: CL

Heritage Zone:

ITEM NAME: House, "Gossips"

Former or Other Names: "Carlton Hill"

LOCATION:

C/T No.:

Type of Item: 0302

Town: Crafers

No.: 10

Street: Atkinson Road

Section No.:

Hundred: Adelaide

A.M.G. Ref. Z: N:

Assessment No.: 1-0008-005

E:

DESCRIPTION:

Date:

Historical Period:

Historical Theme: 2.2

Architect:

Builder:

CURRENT STATUS:

State Heritage List:

National Estate:

National Trust:

CONDITION: Good

STATEMENT OF HERITAGE SIGNIFICANCE:

Architectural:

Two storey house with random coursed stone walls with rendered quoins. Hipped roof with concave return verandah clad with corrugated galvanised iron. Split paned double hung sash windows. Verandah partially enclosed with cast iron lacework to balustrade. Stuccoed and weatherboard extension.

Historical:

Built by the Dowies; various extensions. The outbuildings have been demolished.

Heritage Significance Recommendation: Local

REFERENCES:

Written:

Verbal: Mrs M. Kennett

PHOTOGRAPHS:

Film/Neg.:


Film No : 4/9

Slide No : 4/1

Archival No:

DANVERS ARCHITECTS:

Date: 1985



South Australian  
Heritage Act 1978-80

# HERITAGE STUDY ITEM IDENTIFICATION SHEET

STIRLING  
HERITAGE SURVEY

ITEM NO.: 016

Zone: CL

Heritage Zone:

ITEM NAME: House, "The Coach House"  
Former or Other Names:

LOCATION:

C/T No.: 4196/973 Type of Item: 0302, 0309

Town: Crafers

No.: 1

Street: Atkinson Road

Section No.:

Hundred: Adelaide

A.M.G. Ref. Z: N:

Assessment No.: 1-0006-052

E:

DESCRIPTION:

Date: 1879?

Historical Period: 1852-1883

Historical Theme: 2.2

Architect:

Builder:

CURRENT STATUS:

State Heritage List:

National Estate:

National Trust:

CONDITION: Good

STATEMENT OF HERITAGE SIGNIFICANCE:

Architectural:

Random rubble and coursed stone walls with dressed stone quoins. Gabled roof and flat roof behind parapet, both clad with asbestos tiles. Multi-paned double hung sash windows and small bay window.

Historical:

Former coach house to "The Latch".

Heritage Significance Recommendation: Local

REFERENCES:

Written:

Verbal:


PHOTOGRAPHS:

Film/Neg.:

Film No : 4/11

Slide No : 4/3

Archival No:



DANVERS ARCHITECTS:

Date: 1985

South Australian  
Heritage Act 1978-80:

# HERITAGE STUDY ITEM IDENTIFICATION SHEET

STIRLING  
HERITAGE SURVEY:

ITEM NO.: 017

Zone: CL

Heritage Zone:

ITEM NAME: House, "The Latch"  
Former or Other Names:

LOCATION:

C/T No.:

Type of Item: 0302

Town: Crafers

No.: 2

Street: Atkinson Road

Section No.:

Hundred: Adelaide

A.M.G. Ref. Z: N:

Assessment No.: 1-0006-023

E:

DESCRIPTION:

Date: 1879

Historical Period: 1852-1883

Historical Theme: 2.1

Architect:

Builder:

CURRENT STATUS:

State Heritage List:

National Estate:

National Trust:

CONDITION: Good

STATEMENT OF HERITAGE SIGNIFICANCE:

Architectural:

Random coursed stone walls. Hipped roof with concave verandah clad with corrugated galvanised iron. Double hung sash windows with shutters and side and fanlight to front door. Cast iron lacework to verandah balustrade. Stone extension with French doors to small balcony.

Historical:

Former family home of noted architect Kenneth Milne.

Heritage Significance Recommendation: Local

REFERENCES:

Written: "Mount Barker Courier" July 4, 1979

Verbal:


PHOTOGRAPHS:

Film/Neg.:

Film No : 4/10

Slide No : 4/2

Archival No:



DANVERS ARCHITECTS:

Date: 1985

South Australian  
Heritage Act 1978-80:

# HERITAGE STUDY ITEM IDENTIFICATION SHEET

STIRLING  
HERITAGE SURVEY:

ITEM NO.: 018      Zone: CL      Heritage Zone:

ITEM NAME: Karana Wine Shop  
Former or Other Names: Post Office

LOCATION:      C/T No.:      Type of Item: 1805,0911  
Town: Stirling  
No.: 41      Street: Avenue Road  
Section No.:  
Hundred: Noarlunga      A.M.G. Ref. Z:      N:  
Assessment No.: 4-0002-013      E:

DESCRIPTION:      CURRENT STATUS:  
Date:      State Heritage List:  
Historical Period:      National Estate:  
Historical Theme: 4.6, 4.8      National Trust:  
Architect:  
Builder:      CONDITION: Fair

## STATEMENT OF HERITAGE SIGNIFICANCE:

### Architectural:

Rendered stone brick asymmetrical building with several additions. Hipped and gabled corrugated galvanised iron roof. Half timbering to gable end. Partly two storey (at rear) with asbestos cement addition. New shop front windows to front elevation.

### Historical:

Before World War I this was Crawford's General Store and P.O., managed by a Mr Miller. Crawford's also had stores in Adelaide. At Stirling 'a good deal of our community life revolved round Crawford's store' (Frances Margaret McGuire). The P.O. was situated conveniently near the Railway Station. The establishment also produced export hams. Later run by Quayles and then by Miss Peach.

Heritage Significance Recommendation: Local

## REFERENCES:

Written: F.M. McGuire: "Bright Morning" pp. 137, 138  
E.S. Booth: MS notes: M.L.D.H.S. Archive 215-1  
W. Smith: "A Chat with Syd Smith" M.L.D.H.S. Archive 114

### Verbal:

## PHOTOGRAPHS:

Film/Neg.:  
Film No : 23/19  
Slide No : 23/18

Archival No:

DANVERS ARCHITECTS:  
Date: 1985



South Australian  
Heritage Act 1978-80:

# HERITAGE STUDY ITEM IDENTIFICATION SHEET

STIRLING  
HERITAGE SURVEY:

ITEM NO.: 019      Zone: CL      Heritage Zone:

ITEM NAME: House  
Former or Other Names: Christian Bible Youth Centre

LOCATION:      C/T No.:      Type of Item: 0302  
Town: Stirling  
No.: 2      Street: Avenue Road  
Section No.:  
Hundred: Noarlunga      A.M.G. Ref. Z:      N:  
Assessment No.: 4-0266-008      E:

DESCRIPTION:      CURRENT STATUS:  
Date: c.1895      State Heritage List:  
Historical Period: 1884-1913      National Estate:  
Historical Theme: 2.2, 2.5      National Trust:  
Architect:  
Builder:      CONDITION: Fair.

## STATEMENT OF HERITAGE SIGNIFICANCE:

### Architectural:

Walls consist of random rubble stonework with dressed quoins at sides. Hipped and gabled roof clad with painted corrugated galvanised iron and raked at rear. Double hung sash windows. Fretwork featured on bargeboards. Lacework on entrance. House features an enclosed verandah and weatherboard lean-to at rear.

### Historical:

Heritage Significance Recommendation: Local

## REFERENCES:

### Written:

### Verbal:

## PHOTOGRAPHS:

Film/Neg.:  
Film No : 22/4  
Slide No : 22/3

### Archival No:

## DANVERS ARCHITECTS:

Date: 1985



South Australian  
Heritage Act 1978-80

# HERITAGE STUDY ITEM IDENTIFICATION SHEET

STIRLING  
HERITAGE SURVEY

ITEM NO.: 020      Zone: DB      Heritage Zone:

ITEM NAME: Stirling Institute (Front Section)  
Former or Other Names:

LOCATION:      C/T No.:      Type of Item: 0509  
Town: Stirling  
No.: 7      Street: Avenue Road  
Section No.:  
Hundred: Noarlunga      A.M.G. Ref. Z:      N:  
Assessment No.: 4-0269-005      E:

DESCRIPTION:      CURRENT STATUS:  
Date:      State Heritage List:  
Historical Period:      National Estate:  
Historical Theme: 2.6, 2.7, 3.3      National Trust:  
Architect:  
Builder:      CONDITION: Good

## STATEMENT OF HERITAGE SIGNIFICANCE:

### Architectural:

Two storey building with walls constructed of random coursed stone with brick quoins and one projecting string course. Corrugated galvanised iron hipped roof. Double hung windows. Double timber and glass doors. First floor door originally opened onto projecting verandah. Brick window sills plinth and chimney.

### Historical:

See Stirling Community Theatre, Avenue Road, for historical information.

Heritage Significance Recommendation: Local

## REFERENCES:

### Written:

### Verbal:

## PHOTOGRAPHS:

Film/Neg.:  
Film No : 16/16  
Slide No : 16/15

Archival No:

DANVERS ARCHITECTS:  
Date: 1985



South Australian  
Heritage Act 1978-80:

# HERITAGE STUDY ITEM IDENTIFICATION SHEET

STIRLING  
HERITAGE SURVEY:

ITEM NO.: 021

Zone: CL

Heritage Zone:

ITEM NAME: House, "Blinkbonny"  
Former or Other Names:

LOCATION:

C/T No.:

Type of Item: 0302

Town: Stirling

No.: 15

Street: Avenue Road

Section No.:

Hundred: Noarlunga

A.M.G. Ref. Z: N:

Assessment No.: 4-0274-003

E:

DESCRIPTION:

Date:

Historical Period:

Historical Theme: 2.1, 2.7

Architect:

Builder:

CURRENT STATUS:

State Heritage List:

National Estate:

National Trust:

CONDITION: Good

## STATEMENT OF HERITAGE SIGNIFICANCE:

Architectural:

Double fronted cottage. Walls random coursed on house facade. Random rubble on sides. Dressed and brick quoins featured. Corrugated galvanised iron clad roof, hipped with half gable. Double hung sash windows. Gablets featuring dormer windows. Large chimney of painted brick. Half verandah at front with flat roofed extension at rear.

Historical:

Built by James Marshall of the Adelaide department store (now Myers); later owned by Bower, whose topiary became quite famous; then E.A. Genders, solicitor.

Heritage Significance Recommendation: Local

## REFERENCES:

Written:

Verbal: Edgar Preece

## PHOTOGRAPHS:

Film/Neg.:

Film No : 22/8

Slide No : 22/7

Archival No:

DANVERS ARCHITECTS:

Date: 1985



South Australian  
Heritage Act 1978-80:

# HERITAGE STUDY ITEM IDENTIFICATION SHEET

STIRLING  
HERITAGE SURVEY:

ITEM NO.: 022

Zone: CL

Heritage Zone:

ITEM NAME: House, "Kywarra"  
Former or Other Names:

LOCATION:

C/T No.:

Type of Item: 0302

Town: Stirling

No.: 19

Street: Avenue Road

Section No.:

Hundred: Noarlunga

A.M.G. Ref. Z: N:

Assessment No.: 4-0275-002

E:

DESCRIPTION:

Date: c.1890

Historical Period: 1884-1913

Historical Theme: 2.7

Architect:

Builder:

CURRENT STATUS:

State Heritage List:

National Estate:

National Trust:

CONDITION: Good

## STATEMENT OF HERITAGE SIGNIFICANCE:

Architectural:

Walls constructed of random coursed stonework with brick quoins and string course. Roof gabled with corrugated galvanised iron cladding. Double hung sash windows with paired shutters. French doors on to raised verandah with lacework. Timber detailing to gable end. Large house set in expansive well maintained gardens.

Historical:

A fine example of the large residences built near the railway line in the late 19th century. Inhabitants have included Dr S. Dawkins (c.1918) who began the private hospital in Druids Avenue, and H.S. Bennett (1881-1942) 13 years District Clerk of Stirling: he initiated the beautification of Stirling township with street gardens.

Heritage Significance Recommendation: Local

## REFERENCES:

Written:

Verbal: Edgar Preece

Margaret Nicholls

Henry Russell Bennett


## PHOTOGRAPHS:

Film/Neg.:

Film No : 22/11

Slide No : 22/10

Archival No:



DANVERS ARCHITECTS:

Date: 1985

South Australian  
Heritage Act 1978-80:

# HERITAGE STUDY ITEM IDENTIFICATION SHEET

STIRLING  
HERITAGE SURVEY:

ITEM NO.: 023      Zone: DB      Heritage Zone:

ITEM NAME: Stirling Community Theatre  
Former or Other Names: Stirling (West) Institute

LOCATION:      C/T No.:      Type of Item: 0509,0406  
Town: Stirling  
No.: 7      Street: Avenue Road  
Section No.:  
Hundred: Noarlunga      A.M.G. Ref. Z:      N:  
Assessment No.:      E:

DESCRIPTION:      CURRENT STATUS:  
Date: 1883      State Heritage List:  
Historical Period: 1852-1883      National Estate:  
Historical Theme: 2.6, 2.7, 3.3      National Trust:  
Architect: F.W. Dancker  
Builder: Pullen and Torode      CONDITION: Good

## STATEMENT OF HERITAGE SIGNIFICANCE:

Architectural:  
Random coursed stone with vermiculated quoins on windows and corners.  
Windows double hung sash with round heads and keystones. Stone plinth.  
Cement rendered addition to rear.

## Historical:

As the new railway was causing a minor boom, a public meeting decided on an Institute 'for the present and prospective population of this neighbourhood'. It has been a major community centre since its opening. Additions were made to the front at some later stage. The building held a library until 1962, and from 1884-1960 was the meeting place and office of the Stirling District Council.

Heritage Significance Recommendation: Local

## REFERENCES:

Written: "Register" Oct. 22, 1883; Jan. 18, 1884  
Stirling Institute Minute Book S.A.A. G.R.G. 58/266  
R. Martin: Essay in Stirling Chamber of Commerce Diary 1983


## Verbal:

## PHOTOGRAPHS:

Film/Neg.:  
Film No : 16/17  
Slide No : 16/16

## Archival No:

DANVERS ARCHITECTS:  
Date: 1985



South Australian  
Heritage Act 1978-80:

# HERITAGE STUDY ITEM IDENTIFICATION SHEET

STIRLING  
HERITAGE SURVEY:

ITEM NO.: 024

Zone: CL

Heritage Zone:

ITEM NAME: Stables, "Blinkbonny"

Former or Other Names:

LOCATION:

C/T No.:

Type of Item: 0309

Town: Stirling

No.: 15

Street: Avenue Road

Section No.:

Hundred: Noarlunga

A.M.G. Ref. Z: N:

Assessment No.:

E:

DESCRIPTION:

Date:

Historical Period:

Historical Theme: 4.7

Architect:

Builder:

CURRENT STATUS:

State Heritage List:

National Estate:

National Trust:

CONDITION: Dilapidated

STATEMENT OF HERITAGE SIGNIFICANCE:

Architectural:

Dilapidated condition. Corrugated galvanised iron walls and roof with gable end. Timber doors. Brick chimney. C.G.I skillion to facade. Loft window door on facade.

Historical:

Heritage Significance Recommendation: Local

REFERENCES:

Written:

Verbal:

PHOTOGRAPHS:

Film/Neg.:


Film No : 22/9

Slide No : 22/8

Archival No:

DANVERS ARCHITECTS:

Date: 1985



South Australian  
Heritage Act 1978-80:

## HERITAGE STUDY

### ITEM IDENTIFICATION SHEET

STIRLING  
HERITAGE SURVEY:

ITEM NO.: 025

Zone: CL

Heritage Zone:

ITEM NAME: House, "Inveraray"  
Former or Other Names:

LOCATION:

C/T No.:

Type of Item: 0302

Town: Stirling

No.:

Street: Avenue Road

Section No.:

Hundred: Noarlunga

A.M.G. Ref. Z: N:

Assessment No.:

E:

DESCRIPTION:

Date:

CURRENT STATUS:

Historical Period:

State Heritage List:

Historical Theme: 2.2

National Estate:

Architect:

National Trust:

Builder:

CONDITION: Good

STATEMENT OF HERITAGE SIGNIFICANCE:

Architectural:

Random coursed stone walls with dressed quoins. Partially painted. Corrugated galvanised iron hipped and gabled roof with concave verandah. Double hung sash window with large modern window to gable end. Decorative timber bargeboards. Brick chimneys. C.G.I lean-to to left hand side. Ceiling vent. C.G.I hood on gable end. Small gable on older section with window.

Historical:

Heritage Significance Recommendation: Local

REFERENCES:

Written:

Verbal:


PHOTOGRAPHS:

Film/Neg.:

Film No : 22/5

Slide No : 22/4

Archival No:



DANVERS ARCHITECTS:

Date: 1985

South Australian  
Heritage Act 1978-80:

# HERITAGE STUDY ITEM IDENTIFICATION SHEET

STIRLING  
HERITAGE SURVEY:

ITEM NO.: 026

Zone: CL

Heritage Zone:

ITEM NAME: House, "Pleasant Place"

Former or Other Names:

LOCATION:

C/T No.:

Type of Item: 0302

Town: Stirling

No.: 12

Street: Avenue Road

Section No.:

Hundred: Noarlunga

A.M.G. Ref. Z: N:

Assessment No.:

E:

DESCRIPTION:

Date:

Historical Period:

Historical Theme: 2.2

Architect:

Builder:

CURRENT STATUS:

State Heritage List:

National Estate:

National Trust:

CONDITION: Good

STATEMENT OF HERITAGE SIGNIFICANCE:

Architectural:

Stuccoed stone walls. Gables corrugated galvanised iron clad roof. Modern painted metal windows providing for a large glazed area. Timber decoration to gable end. House built in two sections.

Historical:

The older part is said to have been the coachhouse of a nearby residence.

Heritage Significance Recommendation: Local

REFERENCES:

Written:

Verbal: Mr L.F. Morgan

PHOTOGRAPHS:

Film/Neg.:

Film No : 22/6, 7

Slide No : 22/5, 6

Archival No:



DANVERS ARCHITECTS:

Date: 1985

South Australian  
Heritage Act 1978-80:

# HERITAGE STUDY ITEM IDENTIFICATION SHEET

STIRLING  
HERITAGE SURVEY:

ITEM NO.: 027

Zone: CL

Heritage Zone:

ITEM NAME: House

Former or Other Names:

LOCATION:

C/T No.:

Type of Item: 0302

Town: Stirling

No.: 14

Street: Avenue Road

Section No.:

Hundred: Noarlunga

A.M.G. Ref. Z: N:

Assessment No.:

E:

DESCRIPTION:

Date:

Historical Period:

Historical Theme: 2.2

Architect:

Builder:

CURRENT STATUS:

State Heritage List:

National Estate:

National Trust:

CONDITION: Fair

## STATEMENT OF HERITAGE SIGNIFICANCE:

Architectural:

Painted weatherboard walls. Corrugated galvanised iron hipped and gabled roof with bullnose return verandah. Double hung sash windows with shutters. House features modern lean-to extension and other extensions. Concrete chimney.

Historical:

Heritage Significance Recommendation: Local

## REFERENCES:

Written:

Verbal:

## PHOTOGRAPHS:

Film/Neg.:

Film No : 22/10

Slide No : 22/9

Archival No:



DANVERS ARCHITECTS:

Date: 1985

South Australian  
Heritage Act 1978-80:

# HERITAGE STUDY ITEM IDENTIFICATION SHEET

STIRLING  
HERITAGE SURVEY:

ITEM NO.: 028      Zone: CL      Heritage Zone:

ITEM NAME: Bridge, near Mount Lofty Railway Station  
Former or Other Names:

LOCATION:      C/T No.:      Type of Item: 1608  
Town: Stirling  
No.:      Street: Avenue Road  
Section No.:  
Hundred: Noarlunga      A.M.G. Ref. Z:      N:  
Assessment No.:      E:

DESCRIPTION:      CURRENT STATUS:  
Date:      State Heritage List:  
Historical Period:      National Estate:  
Historical Theme: 4.7      National Trust:  
Architect:  
Builder:      CONDITION: Good

## STATEMENT OF HERITAGE SIGNIFICANCE:

### Architectural:

Coursed rockfaced stone embankment supporting bridge deck.

### Historical:

When the Mount Lofty Railway Station was built Avenue Road was the major access to it, and its poor condition caused much grievance. Early this century the road was rendered far less steep and carried on a bridge across the railway line.

Heritage Significance Recommendation: Local

## REFERENCES:

Written: Wilmot Smith: "A Chat with Syd Smith" M.L.D.H.S. Archive 114

### Verbal:


## PHOTOGRAPHS:

Film/Neg.:  
Film No : 23/20  
Slide No : 23/19

Archival No:

## DANVERS ARCHITECTS:

Date: 1985



South Australian  
Heritage Act 1978-80:

# HERITAGE STUDY ITEM IDENTIFICATION SHEET

STIRLING  
HERITAGE SURVEY:

ITEM NO.: 029      Zone: CL      Heritage Zone: 2

ITEM NAME: House, "Spottiswoode"  
Former or Other Names:

LOCATION:      C/T No.: 4110/454 Type of Item: 0302  
Town: Stirling  
No.: 12      Street: Ayers Hill Road  
Section No.:  
Hundred: Noarlunga      A.M.G. Ref. Z:      N:  
Assessment No.: 1-0963-001      E:

DESCRIPTION:  
Date: c.1884  
Historical Period: 1884-1913  
Historical Theme: 2.2, 4.10  
Architect:  
Builder:

CURRENT STATUS:  
State Heritage List:  
National Estate:  
National Trust:

CONDITION: Good

## STATEMENT OF HERITAGE SIGNIFICANCE:

### Architectural:

Painted timber weatherboard; corrugated galvanized iron hipped roof and verandah. Verandah extending into a side lean-to, partly enclosed. Double hung sash windows with decorative architrave over front window. Outhouses containing laundry and bathrooms. Assymetrical double-fronted house set in an attractive garden.

### Historical:

One of South Australia's comparatively few historic timber buildings, with weatherboards of New Zealand kauri. Built by R.K. Spotswood; has remained in his family. He built a number of other houses in Ayers Hill Road as speculations (see "Hillend", "Akaroa" "Karrawatoo").

Heritage Significance Recommendation: State

## REFERENCES:

Written: National Trust File 3384, quoting "Building Architecture" Nov.-Dec. 1982

Verbal: Wilmot Smith

## PHOTOGRAPHS:


Film/Neg.:

Film No : 23/5, 15  
Slide No : 23/4, 14

Archival No: B35420-35424  
(c.1896-1911)

DANVERS ARCHITECTS:

Date: 1985



South Australian  
Heritage Act 1978-80:

## HERITAGE STUDY

### ITEM IDENTIFICATION SHEET

STIRLING  
HERITAGE SURVEY:

ITEM NO.: 030

Zone: CL

Heritage Zone: 2

ITEM NAME: House

Former or Other Names: Gate House, "Bythorn"

LOCATION:

C/T No.:

Type of Item: 0302

Town: Stirling

No.:

Street: Ayers Hill Road

Section No.: 45

Hundred: Noarlunga

A.M.G. Ref. Z: N:

Assessment No.: 1-0919-042

E:

DESCRIPTION:

Date: 1880's?

Historical Period: 1884-1913

Historical Theme: 2.2

Architect:

Builder:

CURRENT STATUS:

State Heritage List:

National Estate:

National Trust:

CONDITION: Good

#### STATEMENT OF HERITAGE SIGNIFICANCE:

Architectural:

Random coursed stonework with stone quoins. Corrugated galvanised iron half hipped and gabled roof. Double hung windows. Highly decorated barge boards. Ventilators in roof. Weatherboard and brick extensions.

Historical:

Heritage Significance Recommendation: Local

REFERENCES:

Written:

Verbal:

PHOTOGRAPHS:

Film/Neg.:

Film No : 23/6

Slide No : 23/5

Archival No:



DANVERS ARCHITECTS:

Date: 1985

South Australian  
Heritage Act 1978-80:

## HERITAGE STUDY

## ITEM IDENTIFICATION SHEET

STIRLING  
HERITAGE SURVEY:

ITEM NO.: 031

Zone: CL

Heritage Zone: 2

ITEM NAME: School House, "St. Catherine's"

Former or Other Names:

LOCATION:

C/T No.: 3872/127 Type of Item: 0504, 0302, 0703

Town: Stirling

No.: 22

Street: Ayers Hill Road

Section No.:

Hundred: Noarlunga

A.M.G. Ref. Z: N:

Assessment No.: 1-0902-004

E:

DESCRIPTION:

Date:

Historical Period:

Historical Theme: 2.2, 2.5, 2.6

Architect:

Builder:

CURRENT STATUS:

State Heritage List:

National Estate:

National Trust:

CONDITION: Good

### STATEMENT OF HERITAGE SIGNIFICANCE:

Architectural:

Random coursed stonework with dressed stone quoins to windows, doors and corners. Corrugated galvanised iron hipped and gabled roof. Double hung sash windows. Enclosed verandah. Stone chimneys.

Historical:

Formerly a private home of members of the Bickford family (chemists and druggists). Purchased in 1962 by the Stirling Catholic Parish to become the St. Peter the Apostle Church and School, associated with the neighbouring Mount Saint Catherine's Convent (see "Bythorne"). Ceased to be a church when St. Matthew's opened at Bridgewater (1966).

Heritage Significance Recommendation: Local

### REFERENCES:

Written: "Saint Catherine's" (pamphlet)

Verbal: Greg Simon

### PHOTOGRAPHS:

Film/Neg.:

Film No : 23/16

Slide No : 23/15

Archival No:

DANVERS ARCHITECTS:

Date: 1985



South Australian  
Heritage Act 1978-80:

# HERITAGE STUDY ITEM IDENTIFICATION SHEET

STIRLING  
HERITAGE SURVEY:

ITEM NO.: 032

Zone: CL

Heritage Zone: 2

ITEM NAME: House, "Bythorn"

Former or Other Names: "Bythorne"/"Byethorne"

LOCATION:

C/T No.: 4166/181 Type of Item: 0302, 0505, 0705

Town: Stirling

No.: 26

Street: Ayers Hill Road

Section No.:

Hundred: Noarlunga

A.M.G. Ref. Z: N:

Assessment No.: 1-0919-097

E:

DESCRIPTION:

Date: 1880's?

Historical Period: 1884-1913

Historical Theme: 2.5, 2.6, 2.7

Architect:

Builder:

CURRENT STATUS:

State Heritage List: Identified

National Estate:

National Trust:

CONDITION: Good

## STATEMENT OF HERITAGE SIGNIFICANCE:

Architectural:

Two storey large residence. Random coursed stone walls with stone quoins and a stone string course. Corrugated galvanised iron hipped and gabled roof featuring dormer windows. Cast iron lace-work to verandah. Portico featuring pointed arch. Stone chimneys. Louvred ventilators to attic space.

Historical:

Formerly owned by the George Milne family, distillers. The Dominican Sisters took up residence in 1947 and began a school. They built a large building behind the older mansion, in a sympathetic style. There is a partially reconstructed cottage to the west side.

Heritage Significance Recommendation: State

## REFERENCES:

Written: "Saint Catherine's" (pamphlet)

Verbal: Caroline Harry  
Greg Simon

## PHOTOGRAPHS:

Film/Neg.:

Film No : 23/7, 17

Slide No : 23/6, 16

Archival No: B15677 (c.1890's)  
B37955 (c.1914)

DANVERS ARCHITECTS:

Date: 1985



South Australian  
Heritage Act 1978-80:

## HERITAGE STUDY

### ITEM IDENTIFICATION SHEET

STIRLING  
HERITAGE SURVEY:

ITEM NO.: 033

Zone: CL

Heritage Zone: 2

ITEM NAME: House, "Thorpe"

Former or Other Names:

LOCATION:

C/T No.:

Type of Item: 0302

Town: Stirling

No.: 1

Street: Ayers Hill Road

Section No.:

Hundred: Noarlunga

A.M.G. Ref. Z:

N:

Assessment No.: 4-2704-005

E:

DESCRIPTION:

Date: c. 1881

Historical Period: 1852-1883

Historical Theme: 2.1

Architect:

Builder:

CURRENT STATUS:

State Heritage List:

National Estate:

National Trust:

CONDITION: Good

#### STATEMENT OF HERITAGE SIGNIFICANCE:

Architectural:

Random coursed stonework; red tiled roof with terra cotta ornaments at apex and red tiled verandah with Ionic columns; double hung sash windows with boxed window frames; French doors onto verandah. Large house with two storey extension at side. Spacious traditional garden, worthy of recognition.

Historical:

Built for Dr Charles Gosse; c. 1886 came into possession of Ernest Ayers; then to his daughter and son-in-law the Dudley Turners - they spent the cooler months at another residence in North Adelaide.

Heritage Significance Recommendation: Local

#### REFERENCES:

Written: Mabel Hardy: "A History of Crafers" p. 22  
"Mount Barker Courier" Sept. 30, 1937

Verbal: Seymour Matthews

#### PHOTOGRAPHS:

Film/Neg.:

Film No : 23/4 27/5

Slide No : 23/3 27/2

Archival No:

DANVERS ARCHITECTS:

Date: 1985



South Australian  
Heritage Act 1978-80:

**HERITAGE STUDY**  
**ITEM IDENTIFICATION SHEET**

STIRLING  
HERITAGE SURVEY:

ITEM NO.: 034

Zone: CL

Heritage Zone: 2

ITEM NAME: Stables, "Thorpe"

Former or Other Names:

LOCATION:

C/T No.:

Type of Item: 0309

Town: Stirling

No.: 1

Street: Ayers Hill Road

Section No.:

Hundred: Noarlunga

A.M.G. Ref. Z: N:

Assessment No.: 4-2704-005

E:

DESCRIPTION:

Date:

Historical Period:

Historical Theme: 4.7

Architect:

Builder:

CURRENT STATUS:

State Heritage List:

National Estate:

National Trust:

CONDITION: Good

STATEMENT OF HERITAGE SIGNIFICANCE:

Architectural:

Random coursed stonework with brick quoins. Corrugated galvanised iron hipped and gabled roof. Double hung sash windows. Corrugated galvanised iron sliding doors. Metal finial at apex. Large area covered with cross trusses.

Historical:

Heritage Significance Recommendation: Local

REFERENCES:

Written:

Verbal:


PHOTOGRAPHS:

Film/Neg.:

Film No : 27/4

Slide No : 27/1

Archival No:



DANVERS ARCHITECTS:

Date: 1985

South Australian  
Heritage Act 1978-80:

# HERITAGE STUDY ITEM IDENTIFICATION SHEET

STIRLING  
HERITAGE SURVEY:

ITEM NO.: 035      Zone: CL      Heritage Zone: 2

ITEM NAME: House, "Hillend"  
Former or Other Names:

LOCATION:      C/T No.:      Type of Item: 0302  
Town: Stirling  
No.: 17      Street: Ayers Hill Road  
Section No.:  
Hundred: Noarlunga      A.M.G. Ref. Z:      N:  
Assessment No.: 4-2705-004      E:

DESCRIPTION:      CURRENT STATUS:  
Date: 1880's      State Heritage List:  
Historical Period: 1884-1913      National Estate:  
Historical Theme: 2.2      National Trust:  
Architect:  
Builder:      CONDITION: Good

## STATEMENT OF HERITAGE SIGNIFICANCE:

### Architectural:

Random coursed stonework with brick quoins; corrugated galvanized iron hipped roof. Brick string course above verandah and brick chimneys. Double hung sash windows. Large sprawling house comprising several additions.

### Historical:

Originally four-roomed cottage; built by R.K. Spotswood (see "Spottiswoode", 12 Ayers Hill Road). Bertram Hardy built the extensions and made the garden (c. 1930?).

Heritage Significance Recommendation: Local

## REFERENCES:


### Written:

Verbal: Wilmot Smith

## PHOTOGRAPHS:

Film/Neg.:  
Film No : 23/2  
Slide No : 23/1

Archival No:



DANVERS ARCHITECTS:  
Date: 1985

South Australian  
Heritage Act 1978-80:

# HERITAGE STUDY ITEM IDENTIFICATION SHEET

STIRLING  
HERITAGE SURVEY:

ITEM NO.: 036

Zone: CL

Heritage Zone: 2

ITEM NAME: House, "Akaroa"  
Former or Other Names:

LOCATION:

C/T No.:

Type of Item: 0302

Town: Stirling

No.: 21

Street: Ayers Hill Road

Section No.:

Hundred: Noarlunga

A.M.G. Ref. Z: N:

Assessment No.: 4-2706-003

E:

DESCRIPTION:

Date: 1885

Historical Period: 1884-1913

Historical Theme: 2.2

Architect:

Builder: Harkness

CURRENT STATUS:

State Heritage List:

National Estate:

National Trust:

CONDITION: Good

STATEMENT OF HERITAGE SIGNIFICANCE:

Architectural:

Random coursed stonework with stone quoins; corrugated galvanized iron hipped roof. Double hung sash windows. Original house has had substantial additions and has been greatly altered. Though not of great significance by itself, the house's context with adjoining properties is important.

Historical:

Built by R.K. Spotswood of "Spottiswoode", 12 Ayers Hill Road.

Heritage Significance Recommendation: Local

REFERENCES:

Written:

Verbal: Wilmot Smith


PHOTOGRAPHS:

Film/Neg.:

Film No : 3/21

Slide No : 3/17

Archival No:



DANVERS ARCHITECTS:

Date: 1985

South Australian  
Heritage Act 1978-80:

# HERITAGE STUDY ITEM IDENTIFICATION SHEET

STIRLING  
HERITAGE SURVEY:

ITEM NO.: 037      Zone: CL      Heritage Zone: 2

ITEM NAME: House, "Karrawatoo"  
Former or Other Names:

LOCATION:      C/T No.:      Type of Item: 0302  
Town: Stirling  
No.: 25      Street: Ayers Hill Road  
Section No.:  
Hundred: Noarlunga      A.M.G. Ref. Z:      N:  
Assessment No.: 4-2707-002      E:

DESCRIPTION:  
Date: c.1890  
Historical Period: 1884-1913  
Historical Theme: 2.2  
Architect:  
Builder:

CURRENT STATUS:  
State Heritage List:  
National Estate:  
National Trust:

CONDITION: Good

## STATEMENT OF HERITAGE SIGNIFICANCE:

### Architectural:

Random coursed stonework with tuck pointing; rendered surrounds to windows. Corrugated galvanized iron hipped roof with hipped verandah. Casement windows and timber doors with sidelights. Numerous extensions at rear of house and two side verandahs enclosed.

### Historical:

Built by R.K. Spotswood of "Spottiswoode", 12 Ayers Hill Road. Possibly used as a rest home during World War II.

Heritage Significance Recommendation: Local

## REFERENCES:

### Written:

Verbal: Wilmot Smith

## PHOTOGRAPHS:

Film/Neg.:

Film No : 18/11  
Slide No : 18/8

Archival No:

DANVERS ARCHITECTS:

Date: 1985



South Australian  
Heritage Act 1978-80:

# HERITAGE STUDY ITEM IDENTIFICATION SHEET

STIRLING  
HERITAGE SURVEY:

ITEM NO.: 038

Zone: CL

Heritage Zone: 2

ITEM NAME: House, "The Lodge"

Former or Other Names:

LOCATION:

C/T No.:

Type of Item: 0302

Town: Stirling

No.: 13

Street: Ayers Hill Road

Section No.:

Hundred: Noarlunga

A.M.G. Ref. Z: N:

Assessment No.: 4-2730-008

E:

DESCRIPTION:

Date: 1880's

Historical Period: 1884-1913

Historical Theme: 2.2

Architect:

Builder:

CURRENT STATUS:

State Heritage List:

National Estate:

National Trust:

CONDITION: Good

STATEMENT OF HERITAGE SIGNIFICANCE:

Architectural:

Random coursed stonework with brick quoins; corrugated galvanized iron hipped and gabled roof with half hipped on side. Double hung sash windows. Slightly carved barge boards. Small asbestos addition at rear. Double-fronted cottage with assymetrically placed verandah.

Historical:

Originally part of the 'Thorpe' estate.

Heritage Significance Recommendation: Local

REFERENCES:

Written:

Verbal:

PHOTOGRAPHS:

Film/Neg.:

Film No : 23/3

Slide No : 23/2

Archival No:

DANVERS ARCHITECTS:

Date: 1985



South Australian  
Heritage Act 1978-80:

# HERITAGE STUDY ITEM IDENTIFICATION SHEET

STIRLING  
HERITAGE SURVEY:

ITEM NO.: 039

Zone: CL

Heritage Zone: 2

ITEM NAME: House, "Birlane"

Former or Other Names:

LOCATION:

C/T No.:

Type of Item: 0302

Town: Stirling

No.: 29

Street: Ayers Hill Road

Section No.:

Hundred: Noarlunga

A.M.G. Ref. Z: N:

Assessment No.:

E:

DESCRIPTION:

Date:

Historical Period:

Historical Theme: 2.2

Architect:

Builder:

CURRENT STATUS:

State Heritage List:

National Estate:

National Trust:

CONDITION: Good

STATEMENT OF HERITAGE SIGNIFICANCE:

Architectural:

Stone walls with many additions. Corrugated galvanised iron hipped roof. Windows feature French doors with louvres. Simple treatment to doors. Fanlight to front door. Integrity of original building lost.

Historical:

Heritage Significance Recommendation: Local

REFERENCES:

Written:

Verbal:


PHOTOGRAPHS:

Film/Neg.:

Film No : 3/20

Slide No : 3/16

Archival No:



DANVERS ARCHITECTS:

Date: 1985

South Australian  
Heritage Act 1978-80:

# HERITAGE STUDY ITEM IDENTIFICATION SHEET

STIRLING  
HERITAGE SURVEY:

ITEM NO.: 040

Zone: CL

Heritage Zone: 2

ITEM NAME: House

Former or Other Names: "Lyndhurst"

LOCATION:

C/T No.:

Type of Item: 0302

Town: Stirling

No.: 39

Street: Ayers Hill Road

Section No.:

Hundred: Noarlunga

A.M.G. Ref. Z: N:

Assessment No.:

E:

DESCRIPTION:

Date:

Historical Period:

Historical Theme: 2.2, 2.5, 4.6

Architect:

Builder:

CURRENT STATUS:

State Heritage List:

National Estate:

National Trust:

CONDITION: Good

## STATEMENT OF HERITAGE SIGNIFICANCE:

Architectural:

Two storeyed building. Freestone walls and partially enclosed raked verandah. Corrugated galvanised iron hipped roof. Projecting bay windows with casement sash windows. Simple decorative treatment.

Historical:

In the 1920's the house was used as a Guest House for visitors from Adelaide. During the 1950's the house was used as a Catholic Youth Camp.

Heritage Significance Recommendation: Local

## REFERENCES:

Written:

Verbal: Present Owner  
Edgar Preece

## PHOTOGRAPHS:

Film/Neg.:

Film No : 3/19

Slide No : 3/15

Archival No:



DANVERS ARCHITECTS:

Date: 1985

South Australian  
Heritage Act 1978-80:

# HERITAGE STUDY ITEM IDENTIFICATION SHEET

STIRLING  
HERITAGE SURVEY:

ITEM NO.: 041

Zone: CL

Heritage Zone: 2

ITEM NAME: House, "Olivet House"

Former or Other Names: "Wauchenappe"

LOCATION:

C/T No.:

Type of Item: 0421, 0302, 0905, 0999

Town: Stirling

No.: 46

Street: Ayers Hill Road

Section No.:

Hundred: Noarlunga

A.M.G. Ref. Z: N:

Assessment No.:

E:

DESCRIPTION:

Date:

Historical Period:

Historical Theme: 2.7, 4.6

Architect:

Builder:

CURRENT STATUS:

State Heritage List:

National Estate:

National Trust:

CONDITION: Good

## STATEMENT OF HERITAGE SIGNIFICANCE:

Architectural:

Large Queen Anne style house. Brick walls with freestone quoins. Multi-gabled with dormer windows. Complex plan. Red tiled roof with complex brick chimneys. Gables featuring half timbered effect with plaster infill. Double hung windows and doors and windows featuring geometric lead-light. Mosaic tile verandah floor. Ornate turned timber verandah posts, white painted. Timber finials. Brick detailing under eaves. House features turret and garden gazebo.

Historical:

Built by Edward Hawker. About 1914-25 it was a 'high class' guest house.

Heritage Significance Recommendation: State

## REFERENCES:

Written: E.S. Booth: MS notes (M.L.D.H.S. Archive 215-1)

Verbal: Edgar Preece

## PHOTOGRAPHS:

Film/Neg.:

Film No : 3/18

Slide No : 3/14

Archival No:

DANVERS ARCHITECTS:

Date: 1985



South Australian  
Heritage Act 1978-80:

# HERITAGE STUDY ITEM IDENTIFICATION SHEET

STIRLING  
HERITAGE SURVEY:

ITEM NO.: 042

Zone: CL

Heritage Zone: 2

ITEM NAME: House, "Oak Lodge"

Former or Other Names: "Alderly"

LOCATION:

C/T No.:

Type of Item: 0302

Town: Stirling

No.:

Street: Ayers Hill Road

Section No.:

Hundred: Noarlunga

A.M.G. Ref. Z: N:

Assessment No.:

E:

DESCRIPTION:

Date:

Historical Period:

Historical Theme: 2.2

Architect:

Builder:

CURRENT STATUS:

State Heritage List:

National Estate:

National Trust:

CONDITION: Good

STATEMENT OF HERITAGE SIGNIFICANCE:

Architectural:

Random coursed stone walls with brick quoins to windows, corners and doors  
White painted timber verandah posts. Corrugated galvanised iron hipped  
roof with corner gable. Double hung sash windows. Concave C.G.I. to  
verandah. Very little decorations. Additions along side.

Historical:

Occupied earlier this century by J. Counsell, a solicitor.

Heritage Significance Recommendation: Local

REFERENCES:

Written: E.S. Booth: MS notes (M.L.D.H.S. Archive 215-1)

Verbal: Edgar Preece

PHOTOGRAPHS:

Film/Neg.:

Film No : 3/17

Slide No : 3/13

Archival No:

DANVERS ARCHITECTS:

Date: 1985



South Australian  
Heritage Act 1978-80:

# HERITAGE STUDY ITEM IDENTIFICATION SHEET

STIRLING  
HERITAGE SURVEY:

ITEM NO.: 043

Zone: CL

Heritage Zone:

ITEM NAME: Cottages

Former or Other Names: Railway Worker's Cottage

LOCATION:

C/T No.:

Type of Item: 1402

Town: Bridgewater

No.: 421c

Street: Barracks Lane

Section No.:

Hundred: Noarlunga

A.M.G. Ref. Z:

N:

Assessment No.: 4-1672-002

E:

DESCRIPTION:

Date: c.1883

Historical Period: 1852-1883

Historical Theme: 4.7

Architect:

Builder:

CURRENT STATUS:

State Heritage List:

National Estate:

National Trust:

CONDITION: Good

## STATEMENT OF HERITAGE SIGNIFICANCE:

Architectural:

Single fronted cottage with random coursed stone walls with brick quoins. Gable ended roof with raked verandah clad with corrugated galvanised iron. Multi-paned double hung sash windows with two doors to front elevation. Brick chimneys. Small lean-to at rear.

Historical:

Constructed next to the railway line as a barracks for railway workers. Still owned by the Railways, but converted to a house c. 20 years ago.

Heritage Significance Recommendation: Local

## REFERENCES:

Written:

Verbal: Mr B.D. Fleming


## PHOTOGRAPHS:

Film/Neg.:

Film No : 8/5

Slide No : 8/4

Archival No:



DANVERS ARCHITECTS:

Date: 1985

South Australian  
Heritage Act 1978-80:

# HERITAGE STUDY ITEM IDENTIFICATION SHEET

STIRLING  
HERITAGE SURVEY:

ITEM NO.: 044

Zone: S

Heritage Zone:

ITEM NAME: Cottage

Former or Other Names:

LOCATION:

C/T No.:

Type of Item: 0302

Town: Bridgewater

No.: 419

Street: Barracks Lane

Section No.:

Hundred: Noarlunga

A.M.G. Ref. Z: N:

Assessment No.:

E:

DESCRIPTION:

Date:

Historical Period:

Historical Theme: 2.2

Architect:

Builder:

CURRENT STATUS:

State Heritage List:

National Estate:

National Trust:

CONDITION: Fair

STATEMENT OF HERITAGE SIGNIFICANCE:

Architectural:

Simple single fronted cottage constructed from weatherboard with lean-to at rear. "M" shaped roof and bull-nosed verandah clad with corrugated galvanised iron. Multi-paned double hung sash windows and brick chimneys.

Historical:

Heritage Significance Recommendation: Local

REFERENCES:

Written:

Verbal:


PHOTOGRAPHS:

Film/Neg.:

Film No : 8/6

Slide No : 8/5

Archival No:



DANVERS ARCHITECTS:

Date: 1985

South Australian  
Heritage Act 1978-80:

# HERITAGE STUDY ITEM IDENTIFICATION SHEET

STIRLING  
HERITAGE SURVEY:

ITEM NO.: 045

Zone: S

Heritage Zone:

ITEM NAME: House

Former or Other Names:

LOCATION:

C/T No.:

Type of Item: 0302

Town: Bridgewater

No.: Opposite 419

Street: Barracks Lane

Section No.:

Hundred: Noarlunga

A.M.G. Ref. Z: N:

Assessment No.:

E:

DESCRIPTION:

Date:

Historical Period:

Historical Theme: 2.2

Architect:

Builder:

CURRENT STATUS:

State Heritage List:

National Estate:

National Trust:

CONDITION: Good

STATEMENT OF HERITAGE SIGNIFICANCE:

Architectural:

Random rubble stone walls with brick quoins. Hipped roof with raked verandah clad with corrugated galvanised iron. Double hung sash windows and brick chimneys. Several lean-to additions at rear.

Historical:

Heritage Significance Recommendation: Local

REFERENCES:

Written:

Verbal:

PHOTOGRAPHS:

Film/Neg.:

Film No :

Slide No :

Archival No:

DANVERS ARCHITECTS:

Date: 1985

South Australian  
Heritage Act 1978-80:

# HERITAGE STUDY ITEM IDENTIFICATION SHEET

STIRLING  
HERITAGE SURVEY:

ITEM NO.: 046

Zone: CL

Heritage Zone:

ITEM NAME: House

Former or Other Names:

LOCATION:

C/T No.:

Type of Item: 0302

Town: Stirling

No.:

Street: Bilney Road

Section No.:

Hundred: Noarlunga

Assessment No.:

A.M.G. Ref. Z: N:

E:

DESCRIPTION:

Date:

Historical Period:

Historical Theme: 2.2

Architect:

Builder:

CURRENT STATUS:

State Heritage List:

National Estate:

National Trust:

CONDITION: Fair

STATEMENT OF HERITAGE SIGNIFICANCE:

Architectural:

Rough stuccoed walls. Corrugated galvanised iron hipped roof with a raked verandah. Double hung sash windows with multi-paned upper sections.

Historical:

Heritage Significance Recommendation: Local

REFERENCES:

Written:

Verbal:


PHOTOGRAPHS:

Film/Neg.:

Film No : 22/18

Slide No : 22/17

Archival No:



DANVERS ARCHITECTS:

Date: 1985

South Australian  
Heritage Act 1978-80:

# HERITAGE STUDY ITEM IDENTIFICATION SHEET

STIRLING  
HERITAGE SURVEY:

ITEM NO.: 047

Zone: RLS

Heritage Zone:

ITEM NAME: House, "Pine Hill"  
Former or Other Names:

LOCATION:

C/T No.: 1169/110 Type of Item: 0302

Town: Stirling

No.: 32

Street: Birch Road

Section No.:

Hundred: Noarlunga

A.M.G. Ref. Z: N:

Assessment No.: 1-0941-036

E:

DESCRIPTION:

Date: c. 1890

Historical Period: 1884-1913

Historical Theme: 2.1, 2.7

Architect: F.W. Dancker

Builder:

CURRENT STATUS:

State Heritage List:

National Estate:

National Trust:

CONDITION: Good

STATEMENT OF HERITAGE SIGNIFICANCE:

Architectural:

Red brick walls. Multi-gabled tiled roof with terra-cotta window ornaments and decorative courses to gables. Gables with half timbered effect and plaster infill. Double hung sash windows with tiled hoods and geometric leadlighting. Decoration includes carved timber posts, terra-cotta chimney pots and mosaic tile verandah.

Historical:

Built by Francis Joseph Fisher, in whose family it has remained. The garden was planned by Mrs Fisher and laid out by Noble, a local gardener. The Marseilles tiles were added in the late 1890's, to replace galvanised iron.

Heritage Significance Recommendation: State

REFERENCES:

Written: Stirling District Heritage Survey

Verbal: Mr Justice and Mrs F.R. Fisher

PHOTOGRAPHS:

Film/Neg.:

Film No : 2/3,4

Slide No : 2/2,3

Archival No:

DANVERS ARCHITECTS:

Date: 1985



South Australian  
Heritage Act 1978-80:

# HERITAGE STUDY ITEM IDENTIFICATION SHEET

STIRLING  
HERITAGE SURVEY:

ITEM NO.: 048      Zone: CL      Heritage Zone:

ITEM NAME: House, "Birch Lodge"

Former or Other Names: "Queen Victoria Home for Convalescent Children"

LOCATION:      C/T No.: 2693/27      Type of Item: 0302, 0606, 0602, 0308  
Town: Stirling  
No.: 51      Street: Birch Road  
Section No.:  
Hundred: Noarlunga      A.M.G. Ref. Z:      N:  
Assessment No.: 1-0905-001      E:

## DESCRIPTION:

Date: 1897  
Historical Period: 1884-1913  
Historical Theme: 2.3  
Architect: Alfred Wells  
Builder: W.C. Torode

## CURRENT STATUS:

State Heritage List:  
National Estate:  
National Trust:

CONDITION: Good

## STATEMENT OF HERITAGE SIGNIFICANCE:

Architectural:  
Inspection denied.

## Historical:

Built close to the railway station as a convalescent home for underprivileged children, at a time when Hills climates were recommended for the ailing. A sun room added 1914. Converted 1934 to nurses' recreation quarters; 1950's to flats. Now a private residence.

Heritage Significance Recommendation: Local

## REFERENCES:

Written: "Observer" July 17, 1897  
District Council of Stirling: Preliminary Heritage Survey

Verbal:

## PHOTOGRAPHS:

Film/Neg.:  
Film No : Photography denied.  
Slide No :

Archival No:

## DANVERS ARCHITECTS:

Date: 1985

South Australian  
Heritage Act 1978-80:

# HERITAGE STUDY ITEM IDENTIFICATION SHEET

STIRLING  
HERITAGE SURVEY:

ITEM NO.: 049      Zone: CL      Heritage Zone:

ITEM NAME: House, "Alloa"  
Former or Other Names: "Dunfuin"

LOCATION:      C/T No.: 3796/86      Type of Item: 0302  
Town: Stirling  
No.: 50      Street: Birch Road  
Section No.:  
Hundred: Noarlunga      A.M.G. Ref. Z:      N:  
Assessment No.: 1-0945-003      E:

DESCRIPTION:      CURRENT STATUS:  
Date:      State Heritage List:  
Historical Period:      National Estate:  
Historical Theme: 2.2      National Trust:  
Architect:  
Builder:      CONDITION: Good

## STATEMENT OF HERITAGE SIGNIFICANCE:

Architectural:  
Brick walls with stuccoed half timbered panels. Red terra-cotta tiles on a hipped and gabled roof with a raked verandah. Geometric leadlighting. Terra-cotta decoration. Brick chimneys. Queen Anne style with small pitched roof. One and a half storey.

Historical:  
Inhabited early this century by the Pattersons.

Heritage Significance Recommendation: Local

## REFERENCES:

Written: E.S. Booth: MS notes: Mt. Lofty Districts Historical Society  
Archive 215-1

Verbal:

## PHOTOGRAPHS:

Film/Neg.:  
Film No : 23/18  
Slide No : 23/17

Archival No:

DANVERS ARCHITECTS:  
Date: 1985



South Australian  
Heritage Act 1978-80:

# HERITAGE STUDY ITEM IDENTIFICATION SHEET

STIRLING  
HERITAGE SURVEY:

ITEM NO.: 050

Zone: RF

Heritage Zone: 1

ITEM NAME: House, "St. Barberie"

Former or Other Names: "Mangona"

**LOCATION:**

Town: Crafers

No.: 9

Section No.:

Hundred: Adelaide

Assessment No.: 2-0031-004

C/T No.:

Street: Blackburn Drive

Type of Item: 0302

A.M.G. Ref. Z: N:

E:

**DESCRIPTION:**

Date: c.1860

Historical Period: 1852-1883

Historical Theme: 2.1

Architect:

Builder:

**CURRENT STATUS:**

State Heritage List:

National Estate:

National Trust:

CONDITION: Fair

**STATEMENT OF HERITAGE SIGNIFICANCE:**

**Architectural:**

House partially destroyed by Ash Wednesday Bush Fires. Destroyed section being rebuilt on old foundations. Surviving section constructed from random coursed stone walls with dressed stone quoins. Hipped roof clad with corrugated galvanised iron. Brick internal walls incorporated into design. Timber decoration to verandah.

**Historical:**

Samuel Tomkinson, banker and politician, took his family c.1860 to live in a house 'of five rooms, built of stringybark with a shingle roof.' Stone additions were made and the family lived there until 1911, when W.A. Clutterbuck bought it. Dr Charles de Crespigny renamed it "St. Barberie". The 1983 bushfire devastated the house, completely obliterating the wooden rooms which are said to have been an addition constructed from salvaged ships' timbers - but perhaps they were that original rude cottage.

Heritage Significance Recommendation: Local

**REFERENCES:**

Written: Mabel Hardy: "A History of Crafers" pp. 22, 27  
"Mount Barker Courier" May 25, 1983

**Verbal:**

**PHOTOGRAPHS:**

Film/Neg.:

Film No : 9/33,34

Slide No : 9/16,17

Archival No:

DANVERS ARCHITECTS:

Date: 1985



South Australian  
Heritage Act 1978-80:

# HERITAGE STUDY ITEM IDENTIFICATION SHEET

STIRLING  
HERITAGE SURVEY:

ITEM NO.: 051      Zone: RF      Heritage Zone: 1

ITEM NAME: House, "Fairwood"

Former or Other Names: Cottage, "Shurdington" Estate

LOCATION:

C/T No.:

Type of Item: 0302

Town: Crafers

No.: 16

Street: Blackburn Drive

Section No.:

Hundred: Onkaparinga

A.M.G. Ref. Z: N:

Assessment No.: 2-1809-002

E:

DESCRIPTION:

Date:

Historical Period:

Historical Theme: 2.1

Architect:

Builder:

CURRENT STATUS:

State Heritage List:

National Estate:

National Trust:

CONDITION: Good

## STATEMENT OF HERITAGE SIGNIFICANCE:

Architectural:

Random rubble stone walls with stone quoins. Gabled roof and porch clad with corrugated galvanised iron. Multi-paned double hung sash windows. Additions to side and rear, side with French doors.

Historical:

At first a four-roomed cottage for one of the staff of "Shurdington".

Heritage Significance Recommendation: Local

## REFERENCES:

Written:

Verbal: Mrs B.M. Fairs

## PHOTOGRAPHS:

Film/Neg.:

Film No : 9/35

Slide No : 9/18

Archival No:



DANVERS ARCHITECTS:

Date: 1985

HERITAGE STUDY  
ITEM IDENTIFICATION SHEET

ITEM NO.: 052 Zone: RF Heritage Zone: 1

ITEM NAME: Gateway, "Shurdington"  
Former or Other Names:

LOCATION: C/T No.: 3782/65 Type of Item: 0399  
Town: Crafers  
No.: 2 Street: Blackburn Drive  
Section No.:  
Hundred: Onkaparinga A.M.G. Ref. Z: N:  
Assessment No.: 2-1802-012 E:

DESCRIPTION: CURRENT STATUS:  
Date: State Heritage List:  
Historical Period: National Estate:  
Historical Theme: 2.1 National Trust:  
Architect:  
Builder: CONDITION: Fair

STATEMENT OF HERITAGE SIGNIFICANCE:

Architectural:  
Dressed stone columns with cast iron gate.

Historical:

Heritage Significance Recommendation: Local

REFERENCES:

Written:

Verbal:

PHOTOGRAPHS:

Film/Neg.:  
Film No : 9/32  
Slide No : 9/15

Archival No:



DANVERS ARCHITECTS:  
Date: 1985

South Australian  
Heritage Act 1978-80:

# HERITAGE STUDY ITEM IDENTIFICATION SHEET

STIRLING  
HERITAGE SURVEY:

ITEM NO.: 053      Zone: RF      Heritage Zone: 1

ITEM NAME: Cottage, "St. Barberie"  
Former or Other Names:

LOCATION:      C/T No.:      Type of Item: 0302  
Town: Crafers  
No.: 9      Street: Blackburn Drive  
Section No.:  
Hundred: Adelaide      A.M.G. Ref. Z:      N:  
Assessment No.:      E:

DESCRIPTION:      CURRENT STATUS:  
Date:      State Heritage List:  
Historical Period:      National Estate:  
Historical Theme: 2.1      National Trust:  
Architect:  
Builder:      CONDITION: Dilapidated

## STATEMENT OF HERITAGE SIGNIFICANCE:

### Architectural:

Burnt in the Ash Wednesday Bush Fires. Cottage features random rubble stone walls with brick quoins. Partially missing roof, once gabled and clad with corrugated galvanised iron.

### Historical:

Heritage Significance Recommendation: Local

## REFERENCES:

### Written:

### Verbal:

## PHOTOGRAPHS:

Film/Neg.:  
Film No : 9/36  
Slide No : 9/19

Archival No:



DANVERS ARCHITECTS:  
Date: 1985

South Australian  
Heritage Act 1978-80:

# HERITAGE STUDY ITEM IDENTIFICATION SHEET

STIRLING  
HERITAGE SURVEY:

ITEM NO.: 054

Zone: RF

Heritage Zone: 1

ITEM NAME: Gate

Former or Other Names:

LOCATION:

C/T No.:

Type of Item: 0399

Town: Crafers

No.:

Street: Blackburn Drive

Section No.:

Hundred: Adelaide

A.M.G. Ref. Z: N:

Assessment No.:

E:

DESCRIPTION:

Date:

CURRENT STATUS:

State Heritage List:

Historical Period:

National Estate:

Historical Theme:

National Trust:

Architect:

Builder:

CONDITION: Fair

STATEMENT OF HERITAGE SIGNIFICANCE:

Architectural:

Cast iron lacework with timber side posts.

Historical:

Heritage Significance Recommendation: Local

REFERENCES:

Written:

Verbal:


PHOTOGRAPHS:

Film/Neg.:

Film No : 9/37

Slide No : 9/20

Archival No:



DANVERS ARCHITECTS:

Date: 1985

South Australian  
Heritage Act 1978-80:

## HERITAGE STUDY

# ITEM IDENTIFICATION SHEET

STIRLING  
HERITAGE SURVEY:

ITEM NO.: 055

Zone: WP

Heritage Zone:

ITEM NAME: Tobacco Kiln

Former or Other Names:

LOCATION:

C/T No.:

Type of Item: 1214

Town: Mylor

No.:

Street: Boyle Swamp Road

Section No.: 1395

Hundred: Noarlunga

A.M.G. Ref. Z: N:

Assessment No.: 3-0960-000

E:

DESCRIPTION:

Date: 1920's?

Historical Period: 1914-1927

Historical Theme: 4.3

Architect:

Builder:

CURRENT STATUS:

State Heritage List:

National Estate:

National Trust:

CONDITION: Fair

### STATEMENT OF HERITAGE SIGNIFICANCE:

Architectural:

Two storey building constructed from random coursed stone. Gable ended roof with end gables clad with corrugated galvanised iron. Brick lintels to window openings. Ventilator along ridge.

Historical:

In the 1920's and 30's there was considerable experimentation with tobacco planting in various parts of S.A.; not a successful industry.

Heritage Significance Recommendation: Local

REFERENCES:

Written:

Verbal:

PHOTOGRAPHS:

Film/Neg.:

Film No : 7/2

Slide No : 7/1

Archival No:



DANVERS ARCHITECTS:

Date: 1985

South Australian  
Heritage Act 1978-80:

# HERITAGE STUDY ITEM IDENTIFICATION SHEET

STIRLING  
HERITAGE SURVEY:

ITEM NO.: 056

Zone: WP

Heritage Zone:

ITEM NAME: Outbuilding  
Former or Other Names:

LOCATION:

C/T No.:

Type of Item: 0398

Town: Mylor

No.:

Street: Boyle Swamp Road

Section No.:

Hundred: Noarlunga

A.M.G. Ref. Z: N:

Assessment No.:

E:

DESCRIPTION:

Date:

CURRENT STATUS:

Historical Period:

State Heritage List:

Historical Theme: 2.2

National Estate:

Architect:

National Trust:

Builder:

CONDITION: Fair

STATEMENT OF HERITAGE SIGNIFICANCE:

Architectural:

Painted random rubble stone walls with lean-to garage to one side. Hipped roof clad with corrugated galvanised iron.

Historical:

Heritage Significance Recommendation: Local

REFERENCES:

Written:

Verbal:


PHOTOGRAPHS:

Film/Neg.:

Film No : 7/7

Slide No : 7/6

Archival No:



DANVERS ARCHITECTS:

Date: 1985

South Australian  
Heritage Act 1978-80:

# HERITAGE STUDY ITEM IDENTIFICATION SHEET

STIRLING  
HERITAGE SURVEY:

ITEM NO.: 057

Zone: WP

Heritage Zone:

ITEM NAME: House

Former or Other Names:

LOCATION:

C/T No.:

Type of Item: 0302

Town: Mylor

No.:

Street: Boyle Swamp Road

Section No.:

Hundred: Noarlunga

A.M.G. Ref. Z: N:

Assessment No.:

E:

DESCRIPTION:

Date: 1890's?

Historical Period:

Historical Theme: 2.2

Architect:

Builder:

CURRENT STATUS:

State Heritage List:

National Estate:

National Trust:

CONDITION: Fair

## STATEMENT OF HERITAGE SIGNIFICANCE:

Architectural:

Originally an assymetrical house now with many extensions that have greatly altered the character of the house. Painted random rubble stone walls with brick quoins. Hipped and gabled roof with gablet, clad with corrugated galvanised iron. Split paned double hung sash windows.

Historical:

Heritage Significance Recommendation: Local

## REFERENCES:

Written:

Verbal: U. Teichert family

## PHOTOGRAPHS:

Film/Neg.:

Film No : 7/3

Slide No : 7/2

Archival No:



DANVERS ARCHITECTS:

Date: 1985

South Australian  
Heritage Act 1978-80:

# HERITAGE STUDY ITEM IDENTIFICATION SHEET

STIRLING  
HERITAGE SURVEY:

ITEM NO.: 058

Zone: WP

Heritage Zone:

ITEM NAME: Cottage  
Former or Other Names:

LOCATION:

C/T No.:

Type of Item: 0302

Town: Mylor

No.:

Street: Boyle Swamp Road

Section No.:

Hundred: Noarlunga

A.M.G. Ref. Z: N:

Assessment No.:

E:

DESCRIPTION:

Date:

CURRENT STATUS:

Historical Period:

State Heritage List:

Historical Theme: 2.2, 4.1

National Estate:

Architect:

National Trust:

Builder: J. Howat, H. Green

CONDITION: Good

## STATEMENT OF HERITAGE SIGNIFICANCE:

Architectural:

Random rubble and coursed stone walls and brick quoins. Hipped roof with raked verandah clad with corrugated galvanised iron. Split paned double hung sash windows with slightly arched heads. Brick chimneys. Concrete block skillion adjoining at rear.

Historical:

Built for Walter Whitehead, a market gardener on a 20 acre block, and the father of the present occupant Mrs Rita Henty.

Heritage Significance Recommendation: Local

## REFERENCES:

Written:

Verbal: Rita Henty


## PHOTOGRAPHS:

Film/Neg.:

Film No : 7/4

Slide No : 7/3

Archival No:



DANVERS ARCHITECTS:

Date: 1985

South Australian  
Heritage Act 1978-80:

**HERITAGE STUDY**  
**ITEM IDENTIFICATION SHEET**

STIRLING  
HERITAGE SURVEY:

ITEM NO.: 059      Zone: CL      Heritage Zone:

ITEM NAME: House, "Connoblehill"  
Former or Other Names: "Bracken"/"Preston Hill"/"Dunollie"

LOCATION:      C/T No.:      Type of Item: 0302  
Town: Stirling  
No.:      Street: Bracken Road  
Section No.:  
Hundred: Noarlunga      A.M.G. Ref. Z:      N:  
Assessment No.:      E:

DESCRIPTION:      CURRENT STATUS:  
Date:      State Heritage List:  
Historical Period:      National Estate:  
Historical Theme: 2.2      National Trust:  
Architect:  
Builder:      CONDITION: Good

STATEMENT OF HERITAGE SIGNIFICANCE:

Architectural:

Random coursed stone walls with rough stone quoins. Hipped and gabled corrugated iron roof. Double hung windows each with four panes and arched heads. Decoration consists of iron lace and extensive use of timber lattice work. Weatherboard extension to rear. Decorated brick chimneys with chimney pots. Timber decoration at apex of gable.

Historical:

Built in several sections - the earliest part being a cottage, using ship's ballast.

Heritage Significance Recommendation: Local

REFERENCES:

Written:

Verbal:

PHOTOGRAPHS:

Film/Neg.:

Film No :  
Slide No :

Archival No:

DANVERS ARCHITECTS:

Date: 1985

South Australian  
Heritage Act 1978-80:

# HERITAGE STUDY ITEM IDENTIFICATION SHEET

STIRLING  
HERITAGE SURVEY:

ITEM NO.: 060      Zone: RLS      Heritage Zone:

ITEM NAME: House  
Former or Other Names:

LOCATION:      C/T No.:      Type of Item: 0302  
Town: Bradbury  
No.:      Street: Bradbury Road  
Section No.: 448  
Hundred: Noarlunga      A.M.G. Ref. Z:      N:  
Assessment No.: 3-0308-002      E:

DESCRIPTION:      CURRENT STATUS:  
Date: 1922      State Heritage List:  
Historical Period: 1914-1927      National Estate:  
Historical Theme: 2.2, 4.1      National Trust:  
Architect:  
Builder: H.O. Smith      CONDITION: Good

## STATEMENT OF HERITAGE SIGNIFICANCE:

### Architectural:

Random rubble stone walls with brick quoins. Hipped roof with ventilator gablet and partially enclosed return verandah extending from corrugated galvanised iron roof. Brick chimneys. Timber brackets to verandah posts.

### Historical:

Built for Charles Smith; L. Westley moved in in 1941.

Heritage Significance Recommendation: Local

## REFERENCES:

### Written:

Verbal: Mr L. Westley

## PHOTOGRAPHS:


Film/Neg.:

Film No : 7/15  
Slide No : 7/14

Archival No:

DANVERS ARCHITECTS:

Date: 1985



South Australian  
Heritage Act 1978-80:

## HERITAGE STUDY

### ITEM IDENTIFICATION SHEET

STIRLING  
HERITAGE SURVEY:

ITEM NO.: 061

Zone: RLS

Heritage Zone:

ITEM NAME: Cottage

Former or Other Names:

LOCATION:

C/T No.:

Type of Item: 0302

Town: Bradbury

No.:

Street: Bradbury Road

Section No.:

Hundred: Noarlunga

A.M.G. Ref. Z: N:

Assessment No.:

E:

DESCRIPTION:

Date:

Historical Period:

Historical Theme: 2.2

Architect:

Builder:

CURRENT STATUS:

State Heritage List:

National Estate:

National Trust:

CONDITION: Fair

#### STATEMENT OF HERITAGE SIGNIFICANCE:

Architectural:

Rendered random rubble stone walls with raked roof clad with corrugated galvanised iron. Unusual hoods to casement sash and louvered windows near asbestos cement and stone gable ended porch to front elevation. Rough stuccoed rear addition. Cross finial to gable end.

Historical:

Heritage Significance Recommendation: Local

REFERENCES:

Written:

Verbal:

PHOTOGRAPHS:

Film/Neg.:


Film No : 31/6

Slide No : 31/5

Archival No:

DANVERS ARCHITECTS:

Date: 1985



South Australian  
Heritage Act 1978-80:

# HERITAGE STUDY ITEM IDENTIFICATION SHEET

STIRLING  
HERITAGE SURVEY:

ITEM NO.: 062

Zone: RLS

Heritage Zone:

ITEM NAME: Cottage, "Birkenhof"  
Former or Other Names:

LOCATION:

C/T No.:

Type of Item: 0302

Town: Bradbury

No.:

Street: Bradbury Road

Section No.:

Hundred: Noarlunga

A.M.G. Ref. Z: N:

Assessment No.:

E:

DESCRIPTION:

Date: 1908?

Historical Period: 1884-1913

Historical Theme: 2.2, 4.1

Architect:

Builder:

CURRENT STATUS:

State Heritage List:

National Estate:

National Trust:

CONDITION: Good

## STATEMENT OF HERITAGE SIGNIFICANCE:

Architectural:

Painted random rubble stone walls with brick quoins. Hipped and gabled roof with concave verandah clad with corrugated galvanised iron. Modern aluminium windows. Asbestos cement extension to rear with hipped roof. Original timber ceilings in hall and bedroom. Large cypress tree to front of house.

Historical:

Jerry built for Frederick Blake Spafford, iron moulder of Longwood, who took up 19 1/4 acres in 1908; in his hands till 1938; Michael Dawe ran a dairy here 1945-61; current owners, the Schultzes, have made significant changes.

Heritage Significance Recommendation: Local

## REFERENCES:

Written:

Verbal: Mr and Mrs E. Schultze


## PHOTOGRAPHS:

Film/Neg.:

Film No : 7/17

Slide No : 7/16

Archival No:



DANVERS ARCHITECTS:

Date: 1985

South Australian  
Heritage Act 1978-80:

## HERITAGE STUDY

### ITEM IDENTIFICATION SHEET

STIRLING  
HERITAGE SURVEY:

ITEM NO.: 063

Zone: RLS

Heritage Zone:

ITEM NAME: Cottage, "Westley's Waterhole"  
Former or Other Names:

LOCATION:

C/T No.:

Type of Item: 0302

Town: Bradbury

No.:

Street: Bradbury Road

Section No.:

Hundred: Noarlunga

A.M.G. Ref. Z:

N:

Assessment No.:

E:

DESCRIPTION:

Date: c.1911

Historical Period: 1883-1914

Historical Theme: 2.2, 4.1

Architect:

Builder:

CURRENT STATUS:

State Heritage List:

National Estate:

National Trust:

CONDITION: Fair

#### STATEMENT OF HERITAGE SIGNIFICANCE:

Architectural:

Simple symmetrical fronted cottage with random rubble stone walls with brick quoins. Gable ended roof with raked verandah clad with corrugated galvanised iron. Multi-paned double hung sash windows. Brick chimneys. Extensions to rear and side of house.

Historical:

Built by James Stacey; went through a number of Stacey hands; bought by L. Westley in 1953.

Heritage Significance Recommendation: Local

REFERENCES:

Written:

Verbal: Barry Westley

PHOTOGRAPHS:

Film/Neg.:


Film No : 7/14

Slide No : 7/13

Archival No:

DANVERS ARCHITECTS:

Date: 1985



South Australian  
Heritage Act 1978-80:

## HERITAGE STUDY

### ITEM IDENTIFICATION SHEET

STIRLING  
HERITAGE SURVEY:

ITEM NO.: 064

Zone: CL

Heritage Zone:

ITEM NAME: Cottage

Former or Other Names: Bakery

LOCATION:

C/T No.:

Type of Item: 1216, 0302

Town: Stirling

No.: 43

Street: Braeside Road

Section No.:

Hundred: Noarlunga

A.M.G. Ref. Z: N:

Assessment No.: 2-0459-013

E:

DESCRIPTION:

Date: c.1880

Historical Period: 1852-1883

Historical Theme: 4.6

Architect:

Builder:

CURRENT STATUS:

State Heritage List:

National Estate:

National Trust:

CONDITION: Dilapidated

#### STATEMENT OF HERITAGE SIGNIFICANCE:

Architectural:

Thick bluestone walls with brick quoins to windows and doors. Corrugated galvanised iron clad hipped roof. Windows include multi-paned casement sash and double hung. Building still features domed oven and lathe and plaster ceilings. Site has underground water tank remaining.

Historical:

Heritage Significance Recommendation: Local

REFERENCES:

Written:

Verbal:

PHOTOGRAPHS:

Film/Neg.:

Film No : 21/12

Slide No : 21/11

Archival No:

DANVERS ARCHITECTS:

Date: 1985



South Australian  
Heritage Act 1978-80:

# HERITAGE STUDY ITEM IDENTIFICATION SHEET

STIRLING  
HERITAGE SURVEY:

ITEM NO.: 065

Zone: CL

Heritage Zone:

ITEM NAME: House, "Braeside"

Former or Other Names:

LOCATION:

C/T No.:

Type of Item: 0302

Town: Stirling

No.: 12

Street: Braeside Road

Section No.:

Hundred: Noarlunga

A.M.G. Ref. Z: N:

Assessment No.: 2-0475-000

E:

DESCRIPTION:

Date: c.1890

Historical Period: 1884-1913

Historical Theme: 2.2

Architect:

Builder:

CURRENT STATUS:

State Heritage List:

National Estate:

National Trust:

CONDITION: Good

STATEMENT OF HERITAGE SIGNIFICANCE:

Architectural:

Random coursed stonework with rough stone quoins and bluestone footings. Hipped and gabled corrugated galvanised iron roof. Double hung sash windows (4-paned). Cast iron lacework to verandah and timber lattice side porch. Weatherboard extension to rear.

Historical:

Heritage Significance Recommendation: Local

REFERENCES:

Written:

Verbal:

PHOTOGRAPHS:

Film/Neg.:

Film No : 21/6,7

Slide No : 21/5,6

Archival No:

DANVERS ARCHITECTS:

Date: 1985



South Australian  
Heritage Act 1978-80:

# HERITAGE STUDY ITEM IDENTIFICATION SHEET

STIRLING  
HERITAGE SURVEY:

ITEM NO.: 066

Zone: CL

Heritage Zone:

ITEM NAME: House

Former or Other Names:

LOCATION:

C/T No.:

Type of Item: 0302

Town: Stirling

No.: 20

Street: Braeside Road

Section No.:

Hundred: Noarlunga

Assessment No.: 2-0476-009

A.M.G. Ref. Z: N:

E:

DESCRIPTION:

Date: c.1920

Historical Period: 1914-1927

Historical Theme: 2.2

Architect:

Builder:

CURRENT STATUS:

State Heritage List:

National Estate:

National Trust:

CONDITION: Good

STATEMENT OF HERITAGE SIGNIFICANCE:

Architectural:

Random coursed stone. Corrugated galvanised iron hipped roof. Projecting concave verandah. Double hung sash windows with four panes featuring leadlighting in panel over front door. Timber verandah posts. Stone quoins.

Historical:

Heritage Significance Recommendation: Local

REFERENCES:

Written:

Verbal:

PHOTOGRAPHS:

Film/Neg.:

Film No : 21/8

Slide No : 21/7

Archival No:

DANVERS ARCHITECTS:

Date: 1985



South Australian  
Heritage Act 1978-80:

# HERITAGE STUDY ITEM IDENTIFICATION SHEET

STIRLING  
HERITAGE SURVEY:

ITEM NO.: 067

Zone: CL

Heritage Zone:

ITEM NAME: House

Former or Other Names:

LOCATION:

C/T No.:

Type of Item: 0302

Town: Stirling

No.: 42

Street: Braeside Road

Section No.:

Hundred: Noarlunga

A.M.G. Ref. Z: N:

Assessment No.:

E:

DESCRIPTION:

Date: c. 1878

Historical Period: 1852-1883

Historical Theme: 2.2

Architect:

Builder:

CURRENT STATUS:

State Heritage List:

National Estate:

National Trust:

CONDITION: Good

STATEMENT OF HERITAGE SIGNIFICANCE:

Architectural:

Stone walls with brick quoins. Corrugated galvanised iron roof. Double hung, multi-paned windows. Brick quoins to windows, corners and doors. Some cast iron lacework to verandah. Four roomed cottage with lean-to at rear.

Historical:

Heritage Significance Recommendation: Local

REFERENCES:

Written:

Verbal:

PHOTOGRAPHS:

Film/Neg.:

Film No : 21/13

Slide No : 21/12

Archival No:

DANVERS ARCHITECTS:

Date: 1985



South Australian  
Heritage Act 1978-80:

## HERITAGE STUDY

### ITEM IDENTIFICATION SHEET

STIRLING  
HERITAGE SURVEY:

ITEM NO.: 068

Zone: RF

Heritage Zone:

ITEM NAME: House, "Applecross"  
Former or Other Names:

LOCATION:

C/T No.:

Type of Item: 0302

Town: Stirling

No.: 18

Street: Branch Road

Section No.:

Hundred: Noarlunga

A.M.G. Ref. Z: N:

Assessment No.: 4-0233-002

E:

DESCRIPTION:

Date: 1890's?

Historical Period: 1884-1913

Historical Theme: 2.2

Architect:

Builder:

CURRENT STATUS:

State Heritage List:

National Estate:

National Trust:

CONDITION: Fair

STATEMENT OF HERITAGE SIGNIFICANCE:

Architectural:

Random coursed stone walls with brick quoins. Corrugated galvanised iron hipped and gabled roof. Concave return verandah. Double hung sash windows. Timber panelled door with fan-lights and side-lights. Finial and carved bargeboard on gable. Brick string course.

Historical:

Heritage Significance Recommendation: Local

REFERENCES:

Written:

Verbal: Laurence and Joan Ng

PHOTOGRAPHS:

Film/Neg.:


Film No : 19/13

Slide No : 19/11

Archival No:

DANVERS ARCHITECTS:

Date: 1985



South Australian  
Heritage Act 1978-80:

# HERITAGE STUDY ITEM IDENTIFICATION SHEET

STIRLING  
HERITAGE SURVEY:

ITEM NO.: 069      Zone: RF      Heritage Zone:

ITEM NAME: House, "Morolana"  
Former or Other Names:

LOCATION:      C/T No.:      Type of Item: 0302  
Town: Stirling  
No.: 6      Street: Branch Road  
Section No.:  
Hundred: Noarlunga      A.M.G. Ref. Z:      N:  
Assessment No.:      E:

DESCRIPTION:      CURRENT STATUS:  
Date:      State Heritage List:  
Historical Period:      National Estate:  
Historical Theme: 2.2      National Trust:  
Architect:  
Builder:      CONDITION: Good

## STATEMENT OF HERITAGE SIGNIFICANCE:

### Architectural:

Random coursed stonework with brick quoins. Hipped and gabled roof with asbestos shingles extending into verandah. Double hung windows with plate glass. French doors opening onto verandah. Brick chimney.

### Historical:

Heritage Significance Recommendation: Local

## REFERENCES:

### Written:


### Verbal:

## PHOTOGRAPHS:

Film/Neg.:  
Film No : 19/12  
Slide No : 19/10

### Archival No:

DANVERS ARCHITECTS:  
Date: 1985



South Australian  
Heritage Act 1978-80:

# HERITAGE STUDY ITEM IDENTIFICATION SHEET

STIRLING  
HERITAGE SURVEY:

ITEM NO.: 070

Zone: RF

Heritage Zone:

ITEM NAME: House, "Eversley"  
Former or Other Names:

LOCATION:

C/T No.:

Type of Item: 0302

Town: Aldgate

No.:

Street: Brecon Road

Section No.:

Hundred: Noarlunga

A.M.G. Ref. Z: N:

Assessment No.:

E:

DESCRIPTION:

Date:

CURRENT STATUS:

Historical Period:

State Heritage List:

Historical Theme: 2.2

National Estate:

Architect:

National Trust:

Builder:

CONDITION: Good

## STATEMENT OF HERITAGE SIGNIFICANCE:

Architectural:

Single fronted house with random coursed stone and random rubble side walls and brick quoins. Hipped roof clad with corrugated galvanised iron. Gablet ventilator to roof with brick chimneys. Convex verandah with simple timber posts. Double hung sash windows. Timber addition to rear.

Historical:

Heritage Significance Recommendation: Local

REFERENCES:

Written:

Verbal:


PHOTOGRAPHS:

Film/Neg.:

Film No : 10/23

Slide No : 10/22

Archival No:



DANVERS ARCHITECTS:

Date: 1985

South Australian  
Heritage Act 1978-80:

# HERITAGE STUDY ITEM IDENTIFICATION SHEET

STIRLING  
HERITAGE SURVEY:

ITEM NO.: 071

Zone: CL

Heritage Zone: 4

ITEM NAME: Bridgewater Institute  
Former or Other Names:

LOCATION:

C/T No.:

Type of Item: 0509

Town: Bridgewater  
No.:

Street: Bridgewater-Carey Gully Road

Section No.:

Hundred: Noarlunga

A.M.G. Ref. Z: N:

Assessment No.: 2-0874-009

E:

DESCRIPTION:

Date: 1913-1914

Historical Period: 1914-1927

Historical Theme: 2.6, 2.7

Architect: Messrs. Conrads

Builder: Payne

CURRENT STATUS:

State Heritage List:

National Estate:

National Trust:

CONDITION: Good

STATEMENT OF HERITAGE SIGNIFICANCE:

Architectural:

Random rubble stone walls with brick side extension. Tiled gable ended roof. Casement sash windows with semi-circular arched fanlights and glazed brick heads. Tiled hoods to upper windows and gabled porch to front elevation. Buttresses to lower side walls. Gable ends treated with half timbering with stucco infill.

Historical:

Instigated by the Misses Florence and Nellie Wigg, the community raised funds for this major project. The building contained the usual Institute library, and was soon used for dances, Church of England services, motion picture shows and so on. A Roll of Honour was placed in the hall in 1916. An annual strawberry fete was the major fundraising event for the building.

Heritage Significance Recommendation: Local

REFERENCES:

Written: Bridgewater Institute Minute Book S.A.A. G.R.G. 58/27

Talk by Mrs E.W. Waddy 1936 (M.L.D.H.S. Archive 76-3, p.8)

Verbal:

PHOTOGRAPHS:

Film/Neg.:


Film No : 34/27

Slide No : 34/18

Archival No:

DANVERS ARCHITECTS:

Date: 1985



South Australian  
Heritage Act 1978-80:

# HERITAGE STUDY ITEM IDENTIFICATION SHEET

STIRLING  
HERITAGE SURVEY:

ITEM NO.: 072

Zone: CL

Heritage Zone: 4

ITEM NAME: C.F.S. Ladies Aux. Shop

Former or Other Names: Bridgewater School

LOCATION:

C/T No.:

Type of Item: 0504, 1402, 0907

Town: Bridgewater

No.:

Street: Bridgewater-Carey Gully Road

Section No.:

Hundred: Noarlunga

A.M.G. Ref. Z: N:

Assessment No.: 2-0875-005

E:

DESCRIPTION:

Date: 1882

Historical Period: 1852-1883

Historical Theme: 2.6, 4.6, 4.7

Architect:

Builder: Robin & Hack

CURRENT STATUS:

State Heritage List:

National Estate:

National Trust:

CONDITION: Good

## STATEMENT OF HERITAGE SIGNIFICANCE:

Architectural:

Weatherboard walls with hipped roof with concave verandah clad with corrugated galvanised iron. Multi-paned double hung sash windows and timber panelled front door. Building has been extensively rebuilt.

Historical:

Bridgewater's first State school; served a wide district; Aldgate children came in by train; overcrowded by turn of century and closed in 1907 when new school opened in Morella Grove; subsequently a railway residence; then had commercial uses; restored in 1981.

Heritage Significance Recommendation: Local

## REFERENCES:

Written: "A History of Bridgewater School and District.." (pamhlet)  
G.S. Fowler: "History of Bridgewater" 1950 (pamphlet)  
"Mount Barker Courier" Sept. 22, 1982

Verbal:

## PHOTOGRAPHS:

Film/Neg.:


Film No : 34/36

Slide No : 34/26

Archival No: B42916 (n.d.)

DANVERS ARCHITECTS:

Date: 1985



South Australian  
Heritage Act 1978-80:

## HERITAGE STUDY

### ITEM IDENTIFICATION SHEET

STIRLING  
HERITAGE SURVEY:

ITEM NO.: 073

Zone: CL

Heritage Zone: 4

ITEM NAME: Steam Train Turntable

Former or Other Names:

LOCATION:

C/T No.:

Type of Item: 1499

Town: Bridgewater

No.:

Street: Bridgewater-Carey Gully Road

Section No.:

Hundred: Noarlunga

A.M.G. Ref. Z: N:

Assessment No.:

E:

DESCRIPTION:

Date: 1883

CURRENT STATUS:

State Heritage List:

Historical Period: 1852-1883

National Estate:

Historical Theme: 4.7

National Trust:

Architect:

Builder:

CONDITION: Fair

STATEMENT OF HERITAGE SIGNIFICANCE:

Architectural:

Concrete circular pit with track around base. Recently renewed turntable.

Historical:

The Bridgewater Railway Station has long been the suburban terminus of the Hills Railway. The Station buildings were destroyed by fire in 1982.

Heritage Significance Recommendation: Local

REFERENCES:

Written:

Verbal:


PHOTOGRAPHS:

Film/Neg.:

Film No : 34/37

Slide No : 34/27

Archival No:



DANVERS ARCHITECTS:

Date: 1985

South Australian  
Heritage Act 1978-80:

# HERITAGE STUDY ITEM IDENTIFICATION SHEET

STIRLING  
HERITAGE SURVEY:

ITEM NO.: 074

Zone: CL

Heritage Zone: 4

ITEM NAME: Monument

Former or Other Names:

LOCATION:

C/T No.:

Type of Item: 0299

Town: Bridgewater

No.:

Street: Bridgewater-Carey Gully Road

Section No.:

Hundred: Noarlunga

A.M.G. Ref. Z: N:

Assessment No.:

E:

DESCRIPTION:

Date: 1937

Historical Period: 1928-

Historical Theme: 1.2

Architect:

Builder:

CURRENT STATUS:

State Heritage List:

National Estate:

National Trust:

CONDITION: Good

STATEMENT OF HERITAGE SIGNIFICANCE:

Architectural:

Large granite block with tablet.

Historical:

Erected by residents to commemorate a number of linked events important in the history of Bridgewater and district: Robert Cock's pioneering 1837 expedition to the lakes; his camping hereabouts; the naming of the creek and the later settlement of Cock's Creek after him; the change in the crossing point of the main road which prompted John Dunn to found the town of Bridgewater in 1859.

Heritage Significance Recommendation: Local

REFERENCES:

Written:

Verbal:

PHOTOGRAPHS:

Film/Neg.:

Film No : 34/26

Slide No : 34/17

Archival No:

DANVERS ARCHITECTS:

Date: 1985



South Australian  
Heritage Act 1978-80:

# HERITAGE STUDY ITEM IDENTIFICATION SHEET

STIRLING  
HERITAGE SURVEY:

ITEM NO.: 075

Zone: RLS

Heritage Zone:

ITEM NAME: House

Former or Other Names:

LOCATION:

C/T No.:

Type of Item: 0302

Town: Bridgewater

No.:

Street: Bridgewater-Carey Gully Road

Section No.:

Hundred: Onkaparinga

A.M.G. Ref. Z: N:

Assessment No.:

E:

DESCRIPTION:

Date:

Historical Period:

Historical Theme: 2.2

Architect:

Builder:

CURRENT STATUS:

State Heritage List:

National Estate:

National Trust:

CONDITION: Good

STATEMENT OF HERITAGE SIGNIFICANCE:

Architectural:

Painted random rubble stone walls with brick quoins and sills. Hipped roof with raked return verandah clad with corrugated galvanised iron. Double hung sash windows and timber panelled front door with side and fan lights. Verandah partially enclosed. Concrete block addition to rear.

Historical:

Heritage Significance Recommendation: Local

REFERENCES:

Written:

Verbal:


PHOTOGRAPHS:

Film/Neg.:

Film No : 14/26

Slide No : 14/24

Archival No:



DANVERS ARCHITECTS:

Date: 1985

South Australian  
Heritage Act 1978-80

# HERITAGE STUDY ITEM IDENTIFICATION SHEET

STIRLING  
HERITAGE SURVEY

ITEM NO.: 076

Zone: RLS

Heritage Zone:

ITEM NAME: House

Former or Other Names:

LOCATION:

C/T No.:

Type of Item: 0302

Town: Bridgewater

No.:

Street: Bridgewater-Carey Gully Road

Section No.: 362

Hundred: Onkaparinga

A.M.G. Ref. Z: N:

Assessment No.:

E:

DESCRIPTION:

Date: c. 1880?

Historical Period: 1852-1883

Historical Theme: 2.2

Architect:

Builder: Quarton?

CURRENT STATUS:

State Heritage List:

National Estate:

National Trust:

CONDITION: Good

## STATEMENT OF HERITAGE SIGNIFICANCE:

Architectural:

Random coursed stone to front facade with random rubble sides with brick quoins and string course. Hipped roof with raked raised verandah clad with corrugated galvanised iron. Double hung sash windows with metal hoods. Brick chimneys. Metal railings supporting side walls. Extension to rear.

Historical:

Perhaps built by a Quarton for his own use. Came into hands of Baker family c. 1930.

Heritage Significance Recommendation: Local

REFERENCES:

Written:

Verbal: Mrs M. Baker

PHOTOGRAPHS:

Film/Neg.:


Film No : 14/27

Slide No : 14/25

Archival No:

DANVERS ARCHITECTS:

Date: 1985



South Australian  
Heritage Act 1978-80:

# HERITAGE STUDY ITEM IDENTIFICATION SHEET

STIRLING  
HERITAGE SURVEY:

ITEM NO.: 077

Zone: H

Heritage Zone:

ITEM NAME: Cottage

Former or Other Names:

LOCATION:

C/T No.:

Type of Item: 0302

Town: Scott Creek

No.:

Street: Brown Road

Section No.:

Hundred: Noarlunga

A.M.G. Ref. Z: N:

Assessment No.:

E:

DESCRIPTION:

Date:

Historical Period:

Historical Theme: 2.2

Architect:

Builder:

CURRENT STATUS:

State Heritage List:

National Estate:

National Trust:

CONDITION: Fair

STATEMENT OF HERITAGE SIGNIFICANCE:

Architectural:

Pressed metal sheeting to walls representing coursed stone and vermiculated quoins. Gable ended roof extending into raked verandah clad with corrugated galvanised iron. Double hung sash windows. Brick chimney. Asbestos cement and concrete block addition to rear.

Historical:

Heritage Significance Recommendation: Local

REFERENCES:

Written:

Verbal:

PHOTOGRAPHS:

Film/Neg.:


Film No : 30/8

Slide No : 30/7

Archival No:

DANVERS ARCHITECTS:

Date: 1985



South Australian  
Heritage Act 1978-80:

# HERITAGE STUDY ITEM IDENTIFICATION SHEET

STIRLING  
HERITAGE SURVEY:

ITEM NO.: 078

Zone: H

Heritage Zone:

ITEM NAME: Cottage

Former or Other Names:

LOCATION:

C/T No.:

Type of Item: 0302,0205

Town: Scott Creek

No.:

Street: Brown Road

Section No.:

Hundred: Noarlunga

A.M.G. Ref. Z: N:

Assessment No.:

E:

DESCRIPTION:

Date:

Historical Period:

Historical Theme: 2.2

Architect:

Builder:

CURRENT STATUS:

State Heritage List:

National Estate:

National Trust:

CONDITION: Ruin

STATEMENT OF HERITAGE SIGNIFICANCE:

Architectural:

Random rubble stone walls with brick quoins and brick chimney.

Historical:

Heritage Significance Recommendation: Local

REFERENCES:

Written:

Verbal:

PHOTOGRAPHS:

Film/Neg.:

Film No : 30/9

Slide No : 30/8

Archival No:

DANVERS ARCHITECTS:

Date: 1985



South Australian  
Heritage Act 1978-80:

# HERITAGE STUDY ITEM IDENTIFICATION SHEET

STIRLING  
HERITAGE SURVEY:

ITEM NO.: 079      Zone: RLS      Heritage Zone:

ITEM NAME: House  
Former or Other Names:

LOCATION:      C/T No.: 972/106      Type of Item: 0302  
Town: Aldgate  
No.: 30      Street: Cambridge Road  
Section No.:  
Hundred: Noarlunga      A.M.G. Ref. Z:      N:  
Assessment No.: 4-2213-004      E:

DESCRIPTION:      CURRENT STATUS:  
Date:      State Heritage List:  
Historical Period:      National Estate:  
Historical Theme: 2.2      National Trust:  
Architect:  
Builder:      CONDITION: Good

## STATEMENT OF HERITAGE SIGNIFICANCE:

### Architectural:

Single fronted house with random coursed stone wall to facade and random rubble side walls. Brick quoins and chimneys. Hipped roof clad with corrugated galvanised iron. Bullnosed verandah to three sides with simple timber posts. Double hung sash windows and side and fanlights to front door. Rendered addition and stone outbuildings to rear.

### Historical:

Heritage Significance Recommendation: Local

## REFERENCES:

### Written:

### Verbal:

## PHOTOGRAPHS:

Film/Neg.:  
Film No : 10/24  
Slide No : 10/23

### Archival No:

DANVERS ARCHITECTS:  
Date: 1985



South Australian  
Heritage Act 1978-80:

## HERITAGE STUDY

### ITEM IDENTIFICATION SHEET

STIRLING  
HERITAGE SURVEY:

ITEM NO.: 080

Zone: HF

Heritage Zone:

ITEM NAME: House

Former or Other Names:

LOCATION:

C/T No.:

Type of Item: 0302

Town: Crafers West

No.:

Street: Charlick Road

Section No.:

Hundred: Adelaide

A.M.G. Ref. Z: N:

Assessment No.:

E:

DESCRIPTION:

Date:

Historical Period:

Historical Theme: 2.2

Architect:

Builder:

CURRENT STATUS:

State Heritage List:

National Estate:

National Trust:

CONDITION: Dilapidated

#### STATEMENT OF HERITAGE SIGNIFICANCE:

Architectural:

Random coursed and rubble stone walls with brick quoins. Hipped roof extending into raked verandah clad with corrugated galvanised iron. Double hung sash windows with leadlighting to side and fanlights. Extensions to rear.

Historical:

Occupied in the 1920's by the Cribbs; Mr Cribb was a window dresser in the city and so would commute daily.

Heritage Significance Recommendation: Local

#### REFERENCES:

Written:

Verbal: Mrs A.A. Tilley  
Mrs R. Benbow

#### PHOTOGRAPHS:

Film/Neg.:

Film No : 4/17

Slide No : 4/9

Archival No:

DANVERS ARCHITECTS:

Date: 1985



South Australian  
Heritage Act 1978-80:

## HERITAGE STUDY

### ITEM IDENTIFICATION SHEET

STIRLING  
HERITAGE SURVEY:

ITEM NO.: 081

Zone: HF

Heritage Zone:

ITEM NAME: Lane

Former or Other Names:

LOCATION:

C/T No.:

Type of Item: 1610

Town: Crafers West

No.: Off

Street: Charlick Road

Section No.:

Hundred: Adelaide

A.M.G. Ref. Z: N:

Assessment No.:

E:

DESCRIPTION:

Date:

Historical Period:

Historical Theme: 4.7

Architect:

Builder:

CURRENT STATUS:

State Heritage List:

National Estate:

National Trust:

CONDITION: Fair

STATEMENT OF HERITAGE SIGNIFICANCE:

Architectural:

Old established lane way leading to house, overgrown with trees.

Historical:

Heritage Significance Recommendation: Local

REFERENCES:

Written:

Verbal:

PHOTOGRAPHS:

Film/Neg.:

Film No : 4/18

Slide No : 4/10

Archival No:

DANVERS ARCHITECTS:

Date: 1985



South Australian  
Heritage Act 1978-80:

## HERITAGE STUDY

### ITEM IDENTIFICATION SHEET

STIRLING  
HERITAGE SURVEY:

ITEM NO.: 082

Zone: HF

Heritage Zone:

ITEM NAME: Cottage

Former or Other Names:

LOCATION:

C/T No.:

Type of Item: 0302

Town: Crafers West

No.: Off

Street: Charlick Road

Section No.:

Hundred: Adelaide

A.M.G. Ref. Z: N:

Assessment No.:

E:

DESCRIPTION:

Date:

CURRENT STATUS:

Historical Period:

State Heritage List:

Historical Theme: 2.2

National Estate:

Architect:

National Trust:

Builder:

CONDITION: Dilapidated

STATEMENT OF HERITAGE SIGNIFICANCE:

Architectural:

Originally four roomed cottage with timber lined internal walls. Rendered random rubble stone walls with some brick quoins. Hipped and raked roof extending into raked verandah with gable and clad with corrugated galvanised iron. Multi-paned casement sash windows and timber panelled door. Lean-to extension to rear.

Historical:

Heritage Significance Recommendation: Local

REFERENCES:

Written:

Verbal: Mrs R. Benbow

PHOTOGRAPHS:

Film/Neg.:


Film No : 4/19

Slide No : 4/11

Archival No:

DANVERS ARCHITECTS:

Date: 1985



South Australian  
Heritage Act 1978-80:

# HERITAGE STUDY ITEM IDENTIFICATION SHEET

STIRLING  
HERITAGE SURVEY:

ITEM NO.: 083

Zone: CL

Heritage Zone:

ITEM NAME: Cottage, "Nutley Cottage"  
Former or Other Names:

LOCATION:

C/T No.:

Type of Item: 0302

Town: Aldgate

No.: 5

Street: Churinga Road

Section No.:

Hundred: Noarlunga

A.M.G. Ref. Z: N:

Assessment No.: 4-2259-000

E:

DESCRIPTION:

Date: c. 1913

Historical Period: 1883-1913

Historical Theme: 2.2

Architect:

Builder:

CURRENT STATUS:

State Heritage List:

National Estate:

National Trust:

CONDITION: Good

## STATEMENT OF HERITAGE SIGNIFICANCE:

Architectural:

Originally two roomed; slightly asymmetrical house with extension to rear. Random rubble and rendered side walls with hipped roof clad with corrugated galvanised iron. Concave return verandah with simple timber posts with simple timber brackets. Brick quoins and double hung sash windows with French doors to verandah. Gablet to roof and brick chimneys. Pressed metal and timber ceilings.

Historical:

The first Certificate of Title was for James and Louis Christiansen, labourers of Aldgate. Later occupants were the Ganders - Mr Gander worked at Kemp's Nursery and named this cottage "Nutley" after his home village in England. Currently being restored after damage in a fire.

Heritage Significance Recommendation: Local

REFERENCES:

Written:

Verbal: Mark and Tina Green

PHOTOGRAPHS:

Film/Neg.:


Film No : 12/17

Slide No : 12/16

Archival No:

DANVERS ARCHITECTS:

Date: 1985



South Australian  
Heritage Act 1978-80:

# HERITAGE STUDY ITEM IDENTIFICATION SHEET

STIRLING  
HERITAGE SURVEY:

ITEM NO.: 084

Zone: CL

Heritage Zone:

ITEM NAME: House

Former or Other Names:

LOCATION:

C/T No.:

Type of Item: 0302

Town: Aldgate

No.: 8

Street: Churinga Road

Section No.:

Hundred: Noarlunga

A.M.G. Ref. Z: N:

Assessment No.: 4-2266-006

E:

DESCRIPTION:

Date:

Historical Period:

Historical Theme: 2.2

Architect:

Builder:

CURRENT STATUS:

State Heritage List:

National Estate:

National Trust:

CONDITION: Good

## STATEMENT OF HERITAGE SIGNIFICANCE:

Architectural:

Random coursed stone walls to single fronted house with rusticated stone facing. Hipped roof clad with corrugated galvanised iron. Bullnosed return verandah with simple timber posts. Brick quoins to double hung sash windows and side and fanlights to front door. Brick chimneys and gablet to roof.

Historical:

Heritage Significance Recommendation: Local

## REFERENCES:

Written:

Verbal:

## PHOTOGRAPHS:

Film/Neg.:

Film No : 12/18

Slide No : 12/17

Archival No:



DANVERS ARCHITECTS:

Date: 1985

South Australian  
Heritage Act 1978-80:

# HERITAGE STUDY ITEM IDENTIFICATION SHEET

STIRLING  
HERITAGE SURVEY:

ITEM NO.: 085

Zone: CL

Heritage Zone:

ITEM NAME: Railway Cottages  
Former or Other Names:

LOCATION:

C/T No.:

Type of Item: 1402

Town: Aldgate

No.: 41-43

Street: Churinga Road

Section No.:

Hundred: Noarlunga

A.M.G. Ref. Z:

N:

Assessment No.:

E:

DESCRIPTION:

Date: c. 1900

Historical Period:

Historical Theme: 4.7

Architect:

Builder:

CURRENT STATUS:

State Heritage List:

National Estate:

National Trust:

CONDITION: Good

STATEMENT OF HERITAGE SIGNIFICANCE:

Architectural:

Semi-detached cottages with rendered walls and hipped roof clad with corrugated galvanised iron. Raked verandah with simple timber posts and latticework. Double hung sash windows with fanlight and brick chimneys.

Historical:

Two of a number of items associated with the Aldgate Railway Station.

Heritage Significance Recommendation: Local

REFERENCES:

Written:

Verbal: Mrs K. Huckins

PHOTOGRAPHS:

Film/Neg.:

Film No : 12/21

Slide No : 12/20

Archival No:



DANVERS ARCHITECTS:

Date: 1985

South Australian  
Heritage Act 1978-80:

# HERITAGE STUDY ITEM IDENTIFICATION SHEET

STIRLING  
HERITAGE SURVEY:

ITEM NO.: 086

Zone: CL

Heritage Zone:

ITEM NAME: House

Former or Other Names:

LOCATION:

C/T No.:

Type of Item: 0302

Town: Aldgate

No.: 14

Street: Churinga Road

Section No.:

Hundred: Noarlunga

A.M.G. Ref. Z: N:

Assessment No.:

E:

DESCRIPTION:

Date: c. 1905

Historical Period: 1883-1913

Historical Theme: 2.2

Architect:

Builder:

CURRENT STATUS:

State Heritage List:

National Estate:

National Trust:

CONDITION: Fair

STATEMENT OF HERITAGE SIGNIFICANCE:

Architectural:

Asymmetrical fronted house constructed from painted random rubble stone with a hipped roof clad with corrugated galvanised iron. Raked, return verandah with simple timber posts. Brick quoins to double hung and casement sash windows. Brick chimneys and gablet to roof.

Historical:

Heritage Significance Recommendation: Local

REFERENCES:

Written:

Verbal: Mrs Hammond

PHOTOGRAPHS:

Film/Neg.:

Film No : 12/19

Slide No : 12/18

Archival No:

DANVERS ARCHITECTS:

Date: 1985



South Australian  
Heritage Act 1978-80:

# HERITAGE STUDY ITEM IDENTIFICATION SHEET

STIRLING  
HERITAGE SURVEY:

ITEM NO.: 087

Zone: CL

Heritage Zone:

ITEM NAME: Hall, Aldgate Oval  
Former or Other Names:

LOCATION:

C/T No.:

Type of Item: 0403, 0407

Town: Aldgate

No.:

Street: Churinga Road

Section No.:

Hundred: Noarlunga

Assessment No.:

A.M.G. Ref. Z: N:

E:

DESCRIPTION:

Date: 1913

Historical Period: 1883-1913

Historical Theme: 2.4, 2.7

Architect:

Builder:

CURRENT STATUS:

State Heritage List:

National Estate:

National Trust:

CONDITION: Good

## STATEMENT OF HERITAGE SIGNIFICANCE:

Architectural:

Stone foundations and corrugated galvanised iron walls. Gable ended roof clad with corrugated galvanised iron. Double hung sash windows with fan-lights to main entrance. Finials to gable end.

Historical:

Aldgate formed a Vigilance Committee in 1907 to care for the town and its progress and to promote sport. Their first major project was for a recreation ground and civic hall. These have been used for sport, social events and shows. The avenue of oaks was planted in 1920 in memory of the dead in World War I.

Heritage Significance Recommendation: Local

## REFERENCES:

Written: Tom Dyster: "Pump in the Roadway" pp. 150-52

Verbal:

## PHOTOGRAPHS:

Film/Neg.:

Film No : 12/20

Slide No : 12/19

Archival No:



DANVERS ARCHITECTS:

Date: 1985

South Australian  
Heritage Act 1978-80:

# HERITAGE STUDY ITEM IDENTIFICATION SHEET

STIRLING  
HERITAGE SURVEY:

ITEM NO.: 088

Zone: CL

Heritage Zone:

ITEM NAME: House

Former or Other Names: "Shell Cove House"

LOCATION:

Town: Aldgate

No.: 30

Section No.:

Hundred: Noarlunga

Assessment No.:

C/T No.:

Type of Item: 0302

Street: Churinga Road

A.M.G. Ref. Z: N:

E:

DESCRIPTION:

Date:

Historical Period:

Historical Theme: 2.2

Architect:

Builder:

CURRENT STATUS:

State Heritage List:

National Estate:

National Trust:

CONDITION: Fair

STATEMENT OF HERITAGE SIGNIFICANCE:

Architectural:

Asymmetrical house with random coursed stone walls. Hipped and gable ended roof clad with corrugated galvanised iron. Raked verandah with lattice balustrade and simple timber posts. Rendered vermiculated quoins to multi-paned double hung sash windows. Brick chimneys with gablet. Brick extension to rear.

Historical:

The original house was probably of two rooms; it survives, roof and all, inside the present house.

Heritage Significance Recommendation: Local

REFERENCES:

Written:

Verbal: Mr J.E. Jensen

PHOTOGRAPHS:

Film/Neg.:

Film No : 12/23

Slide No : 12/22

Archival No:

DANVERS ARCHITECTS:

Date: 1985



South Australian  
Heritage Act 1978-80:

## HERITAGE STUDY

### ITEM IDENTIFICATION SHEET

STIRLING  
HERITAGE SURVEY:

ITEM NO.: 089

Zone: CL

Heritage Zone:

ITEM NAME: Cottage, "Apple Lodge"  
Former or Other Names:

LOCATION:

C/T No.:

Type of Item: 0302

Town: Aldgate

No.: 36

Street: Churinga Road

Section No.:

Hundred: Noarlunga

Assessment No.:

A.M.G. Ref. Z: N:

E:

DESCRIPTION:

Date:

Historical Period:

Historical Theme: 2.2

Architect:

Builder:

CURRENT STATUS:

State Heritage List:

National Estate:

National Trust:

CONDITION: Good

STATEMENT OF HERITAGE SIGNIFICANCE:

Architectural:

Single fronted cottage with rendered walls. Hipped roof clad with corrugated galvanised iron. Raked, return and partially enclosed verandah with simple timber posts. Double hung sash, split paned windows. Brick chimneys. Side and fanlights to front door.

Historical:

Has some wattle and daub walls, which supports its claim to be one of the oldest houses in the area.

Heritage Significance Recommendation: Local

REFERENCES:

Written:

Verbal: Sandy Hollston  
Mr J.B. Jensen

PHOTOGRAPHS:

Film/Neg.:

Film No : 12/22

Slide No : 12/21

Archival No:

DANVERS ARCHITECTS:

Date: 1985



South Australian  
Heritage Act 1978-80:

# HERITAGE STUDY ITEM IDENTIFICATION SHEET

STIRLING  
HERITAGE SURVEY:

ITEM NO.: 090

Zone: CL

Heritage Zone:

ITEM NAME: House, "Paxlease"

Former or Other Names: Crafers Primary School

LOCATION:

C/T No.: 4186/836 Type of Item: 0302, 0504, 0502

Town: Crafers

No.:

Street: Cox Creek Road

Section No.:

Hundred: Onkaparinga

A.M.G. Ref. Z: N:

Assessment No.: 2-1815-009

E:

DESCRIPTION:

Date: 1868

Historical Period: 1852-1883

Historical Theme: 2.4, 2.6

Architect:

Builder:

CURRENT STATUS:

State Heritage List:

National Estate: Nominated

National Trust: Classified

CONDITION: Good

## STATEMENT OF HERITAGE SIGNIFICANCE:

Architectural:

School: Random rubble and coursed stone walls with cement rendered quoins and hipped roof with gable over entrance clad with corrugated galvanised iron. Double hung sash windows. Ventilator to centre of roof with asbestos lean-to at rear. House: Random coursed stone walls with hipped roof with verandah clad with corrugated galvanised iron. Double hung sash windows and brick chimney.

Historical:

After a local row about where a school should be built, the Board of Educn. agreed to help build two, one at Stirling E. and one at Crafers. The latter had extensions completed in 1887 by local builder Burnett. Head teacher from school's opening till 1884 was Edward Smith. After a new school was opened on the Piccadilly Road, the old one was leased by the Girl Guides Association in the early 1930's. During World War II it was used to billet troops; then was bought outright by the Guides.

Heritage Significance Recommendation: State

## REFERENCES:

Written: K. Graham: "Crafers Primary. The Story of a School" pp. 6, 10, 11, 31

Verbal:

## PHOTOGRAPHS:

Film/Neg.:

Film No : 9/19

Slide No : 9/2

Archival No:

DANVERS ARCHITECTS:

Date: 1985



South Australian  
Heritage Act 1978-80:

# HERITAGE STUDY ITEM IDENTIFICATION SHEET

STIRLING  
HERITAGE SURVEY:

ITEM NO.: 091

Zone: CL

Heritage Zone:

ITEM NAME: Cottage

Former or Other Names:

LOCATION:

C/T No.:

Type of Item: 0302

Town: Crafers

No.: 3

Street: Cox Creek Road

Section No.:

Hundred: Noarlunga

A.M.G. Ref. Z: N:

Assessment No.:

E:

DESCRIPTION:

Date:

Historical Period:

Historical Theme: 4.10

Architect:

Builder:

CURRENT STATUS:

State Heritage List:

National Estate:

National Trust:

CONDITION: Fair

## STATEMENT OF HERITAGE SIGNIFICANCE:

Architectural:

Rendered wattle and daub walls. Corrugated galvanised iron gabled roof with several leantos and verandahs. Casement windows and leadlighting. Original verandah on all four sides, now partially enclosed with louvred windows.

Historical:

Given its construction, and position at the site of a very early (1837) woodcutters' settlement, this could be one of the oldest houses in the district. All that can be discovered is that it was inhabited at the turn of the century by Arthur Elborough, a gardener to the big houses; then by Mander, a carpenter.

Heritage Significance Recommendation: Local

REFERENCES:

Written:

Verbal: Gil Sharrad

Donald McGregor

PHOTOGRAPHS:

Film/Neg.:

Film No : 9/20

Slide No : 9/3

Archival No:

DANVERS ARCHITECTS:

Date: 1985



South Australian  
Heritage Act 1978-80:

# HERITAGE STUDY ITEM IDENTIFICATION SHEET

STIRLING  
HERITAGE SURVEY:

ITEM NO.: 092

Zone: CL

Heritage Zone:

ITEM NAME: House, "Coventry"  
Former or Other Names:

LOCATION:

C/T No.:

Type of Item: 0302

Town: Crafers

No.: 19

Street: Cox Creek Road

Section No.:

Hundred: Noarlunga

A.M.G. Ref. Z: N:

Assessment No.:

E:

DESCRIPTION:

Date: c. 1930

Historical Period: 1928-

Historical Theme: 2.2

Architect:

Builder:

CURRENT STATUS:

State Heritage List:

National Estate:

National Trust:

CONDITION: Good

STATEMENT OF HERITAGE SIGNIFICANCE:

Architectural:

Rendered stone and brick walls with hipped roof and verandah clad with corrugated galvanised iron. Double hung sash windows with bays. Lean-to at rear.

Historical:

Built by Matthews; then taken over by his relative Ern Coventry, of the storekeeping family of Stirling and Crafers.

Heritage Significance Recommendation: Local

REFERENCES:

Written:

Verbal: Mr P.G. Waterhouse  
Gil Sharrad  
Donald McGregor

PHOTOGRAPHS:

Film/Neg.:


Film No : 9/21

Slide No : 9/4

Archival No:

DANVERS ARCHITECTS:

Date: 1985



South Australian  
Heritage Act 1978-80:

## HERITAGE STUDY

### ITEM IDENTIFICATION SHEET

STIRLING  
HERITAGE SURVEY:

ITEM NO.: 093

Zone: C

Heritage Zone:

ITEM NAME: Workshop

Former or Other Names:

LOCATION:

C/T No.:

Type of Item: 1316, 1216

Town: Crafers

No.:

Street: Cox Place

Section No.:

Hundred: Noarlunga

A.M.G. Ref. Z: N:

Assessment No.:

E:

DESCRIPTION:

Date: 1892

Historical Period: 1884-1913

Historical Theme: 4.5, 4.6

Architect:

Builder:

CURRENT STATUS:

State Heritage List:

National Estate:

National Trust:

CONDITION: Dilapidated

STATEMENT OF HERITAGE SIGNIFICANCE:

Architectural:

Random rubble stone walls with corrugated galvanised iron extension and brick quoins. Gabled roof clad with corrugated galvanised iron. Louvred windows with metal bars. Gable end clad with corrugated galvanised iron.

Historical:

Remnants of the bakehouse and other rooms of Joseph Farrent's baker shop, grocer shop and drapery. Farrent traded at Stirling East from 1889, then built at Crafers.

Heritage Significance Recommendation: Local

REFERENCES:

Written: "Cyclopedia of South Australia" vol. II, pp. 788, 789

Verbal: Gil Sharrad

Donald McGregor

PHOTOGRAPHS:

Film/Neg.:

Film No : 9/23

Slide No : 9/6

Archival No:

DANVERS ARCHITECTS:

Date: 1985



South Australian  
Heritage Act 1978-80:

# HERITAGE STUDY ITEM IDENTIFICATION SHEET

STIRLING  
HERITAGE SURVEY:

ITEM NO.: 094

Zone: RF

Heritage Zone:

ITEM NAME: Cottage

Former or Other Names:

LOCATION:

C/T No.:

Type of Item: 0302

Town: Aldgate

No.: 36

Street: Cricklewood Road

Section No.:

Hundred: Noarlunga

A.M.G. Ref. Z: N:

Assessment No.: 4-2633-024

E:

DESCRIPTION:

Date:

Historical Period:

Historical Theme: 2.2

Architect:

Builder:

CURRENT STATUS:

State Heritage List:

National Estate:

National Trust:

CONDITION: Dilapidated

STATEMENT OF HERITAGE SIGNIFICANCE:

Architectural:

Random rubble stone walls, possibly wattle and daub construction. Gable ended roof clad with corrugated galvanised iron. Raked verandah with simple timber posts. Brick chimneys.

Historical:

Heritage Significance Recommendation: Local

REFERENCES:

Written:

Verbal:

PHOTOGRAPHS:

Film/Neg.:

Film No : 12/9

Slide No : 12/8

Archival No:

DANVERS ARCHITECTS:

Date: 1985



South Australian  
Heritage Act 1978-80:

# HERITAGE STUDY ITEM IDENTIFICATION SHEET

STIRLING  
HERITAGE SURVEY:

ITEM NO.: 095      Zone: RF      Heritage Zone:

ITEM NAME: House, "Yantaringa"  
Former or Other Names:

LOCATION:      C/T No.: 4183/53      Type of Item: 0302  
Town: Aldgate  
No.: 45      Street: Cricklewood Road  
Section No.:  
Hundred: Noarlunga      A.M.G. Ref. Z:      N:  
Assessment No.: 4-2418-029      E:

DESCRIPTION:  
Date: 1883  
Historical Period: 1852-1884  
Historical Theme: 2.1  
Architect: W.C. Torode  
Builder: W.C. Torode

CURRENT STATUS:  
State Heritage List:  
National Estate:  
National Trust:  
CONDITION: Good

## STATEMENT OF HERITAGE SIGNIFICANCE:

### Architectural:

Random coursed stone walls. Hipped and gable ended roof with raked verandah clad with corrugated galvanised iron. Rusticated quoins to double hung sash windows. Terra cotta tiled hoods to windows. Half timbered effect to gable ends. Outbuilding near house, now used as garden shed.

### Historical:

Walter Charles Torode (1858-1938), innovative builder and designer, did his best known building work in Adelaide, such as the Stock Exchange, the Elder Conservatorium, the Lady Chapel and spires of St. Peter's Cathedral. He lived at "Yantaringa" 1883-1904 and built many summer residences in the Hills, the Stirling Institute and other buildings. He operated the fine freestone quarry at the cnr. of Pine St. and Milan Tce. He was a stalwart of the Mt. Lofty Congregational Church.

Heritage Significance Recommendation: State

## REFERENCES:

Written: Norman Torode quoted in M.L.D.H.S. Newsletter Nov. 1982  
Tom Dyster: "The Church with the Lych Gate" pp. 11-15, 26-28, 31-34  
W.C. Torode: "Recollections of Incidents..." S.A.A. D. 3232(L)

Verbal:

## PHOTOGRAPHS:

Film/Neg.:  
Film No : 7/34  
Slide No : 7/33

Archival No:

DANVERS ARCHITECTS:  
Date: 1985



South Australian  
Heritage Act 1978-80:

# HERITAGE STUDY ITEM IDENTIFICATION SHEET

STIRLING  
HERITAGE SURVEY:

ITEM NO.: 096

Zone: RF

Heritage Zone:

ITEM NAME: Cottage

Former or Other Names:

LOCATION:

C/T No.:

Type of Item: 0302

Town: Heathfield

No.: 78

Street: Cricklewood Road

Section No.:

Hundred: Noarlunga

A.M.G. Ref. Z: N:

Assessment No.: 4-2638-016

E:

DESCRIPTION:

Date:

Historical Period:

Historical Theme: 2.2

Architect:

Builder:

CURRENT STATUS:

State Heritage List:

National Estate:

National Trust:

CONDITION: Fair

STATEMENT OF HERITAGE SIGNIFICANCE:

Architectural:

Cottage of corrugated galvanised iron. Hipped roof clad with corrugated galvanised iron. Flat verandah clad with corrugated galvanised iron and supported by simple timber posts.

Historical:

Heritage Significance Recommendation: Local

REFERENCES:

Written:

Verbal:

PHOTOGRAPHS:

Film/Neg.:


Film No : 12/11

Slide No : 12/10

Archival No:

DANVERS ARCHITECTS:

Date: 1985



South Australian  
Heritage Act 1978-80:

# HERITAGE STUDY ITEM IDENTIFICATION SHEET

STIRLING  
HERITAGE SURVEY:

ITEM NO.: 097      Zone: RF      Heritage Zone:

ITEM NAME: Outbuilding, "Yantaringa"  
Former or Other Names:

LOCATION:      C/T No.: 4183/53      Type of Item: 0398  
Town: Aldgate  
No.: 45      Street: Cricklewood Road  
Section No.:  
Hundred: Noarlunga      A.M.G. Ref. Z:      N:  
Assessment No.: 4-2418-029      E:

DESCRIPTION:      CURRENT STATUS:  
Date:      State Heritage List:  
Historical Period:      National Estate:  
Historical Theme: 2.2      National Trust:  
Architect:  
Builder:      CONDITION: Fair

## STATEMENT OF HERITAGE SIGNIFICANCE:

### Architectural:

Walls constructed from random coursed stone walls with corrugated galvanised iron lean-to and gable end. Gable ended roof clad with corrugated galvanised iron. Brick chimneys.

### Historical:

Heritage Significance Recommendation: Local

## REFERENCES:

### Written:

### Verbal:


## PHOTOGRAPHS:

Film/Neg.:

Film No : 7/35

Slide No : 7/34

Archival No:



DANVERS ARCHITECTS:  
Date: 1985

South Australian  
Heritage Act 1978-80:

## HERITAGE STUDY

### ITEM IDENTIFICATION SHEET

STIRLING  
HERITAGE SURVEY:

ITEM NO.: 098

Zone: RF

Heritage Zone:

ITEM NAME: House

Former or Other Names:

LOCATION:

C/T No.:

Type of Item: 0302

Town: Heathfield

No.:

Street: Cricklewood Road

Section No.:

Hundred: Noarlunga

A.M.G. Ref. Z: N:

Assessment No.:

E:

DESCRIPTION:

Date:

Historical Period:

Historical Theme: 2.2

Architect:

Builder:

CURRENT STATUS:

State Heritage List:

National Estate:

National Trust:

CONDITION: Good

#### STATEMENT OF HERITAGE SIGNIFICANCE:

Architectural:

Single fronted house with walls constructed from asbestos cement, clad with corrugated galvanised iron sheeting. Hipped roof clad with corrugated galvanised iron. Bullnosed return verndah with simple timber posts. Aluminium framed windows.

Historical:

Earlier owners were Wrays, Pages, Alans, Epps; present owners, the T.M. Coventrys, bought in 1957.

Heritage Significance Recommendation: Local

#### REFERENCES:

Written:

Verbal: Mrs T.M. Coventry

#### PHOTOGRAPHS:

Film/Neg.:

Film No : 7/33

Slide No : 7/32

Archival No:

DANVERS ARCHITECTS:

Date: 1985



South Australian  
Heritage Act 1978-80:

# HERITAGE STUDY ITEM IDENTIFICATION SHEET

STIRLING  
HERITAGE SURVEY:

ITEM NO.: 099

Zone: RF

Heritage Zone:

ITEM NAME: House  
Former or Other Names:

LOCATION:

Town: Heathfield

No.: 66

Section No.:

Hundred: Noarlunga

Assessment No.:

C/T No.:

Type of Item: 0302

Street: Cricklewood Road

A.M.G. Ref. Z: N:  
E:

DESCRIPTION:

Date:

Historical Period:

Historical Theme: 2.2

Architect:

Builder:

CURRENT STATUS:

State Heritage List:

National Estate:

National Trust:

CONDITION: Good

STATEMENT OF HERITAGE SIGNIFICANCE:

Architectural:

Random rubble stone walls. Hipped roof clad with corrugated galvanised iron with simple timber posts. Brick quoins to split-paned double hung sash windows and fanlight to front door. Brick chimneys and gablets to roof. Several additions in similar style to original section.

Historical:

Heritage Significance Recommendation: Local

REFERENCES:

Written:

Verbal:

PHOTOGRAPHS:

Film/Neg.:

Film No : 12/10

Slide No : 12/9

Archival No:

DANVERS ARCHITECTS:

Date: 1985



South Australian  
Heritage Act 1978-80:

# HERITAGE STUDY ITEM IDENTIFICATION SHEET

STIRLING  
HERITAGE SURVEY:

ITEM NO.: 100      Zone: WP      Heritage Zone:

ITEM NAME: House  
Former or Other Names:

LOCATION:      C/T No.:      Type of Item: 0302  
Town: Mylor  
No.:      Street: Crossing Road  
Section No.:  
Hundred: Noarlunga      A.M.G. Ref. Z:      N:  
Assessment No.:      E:

DESCRIPTION:      CURRENT STATUS:  
Date:      State Heritage List:  
Historical Period:      National Estate:  
Historical Theme: 2.2      National Trust:  
Architect:  
Builder:      CONDITION: Fair

## STATEMENT OF HERITAGE SIGNIFICANCE:

### Architectural:

Random rubble stone walls with brick quoins to some sections. Weather-board, corrugated galvanised iron and asbestos cement extension to side of house. Hipped roof with gablet and raked verandah at rear clad with corrugated galvanised iron. Modern aluminium sliding windows. Partly rendered brick chimneys. Small rubble section to house with gable end clad with corrugated galvanised iron with timber infill to gable end.

### Historical:

Heritage Significance Recommendation: Local

## REFERENCES:

### Written:

### Verbal:

## PHOTOGRAPHS:

Film/Neg.:


Film No : 7/8

Slide No : 7/7

Archival No:

DANVERS ARCHITECTS:

Date: 1985



South Australian  
Heritage Act 1978-80:

# HERITAGE STUDY ITEM IDENTIFICATION SHEET

STIRLING  
HERITAGE SURVEY:

ITEM NO.: 101

Zone: WP

Heritage Zone:

ITEM NAME: Cottage

Former or Other Names:

LOCATION:

C/T No.:

Type of Item: 0302

Town: Mylor

No.:

Street: Crossing Road

Section No.:

Hundred: Noarlunga

A.M.G. Ref. Z: N:

Assessment No.:

E:

DESCRIPTION:

Date:

Historical Period:

Historical Theme: 2.2

Architect:

Builder:

CURRENT STATUS:

State Heritage List:

National Estate:

National Trust:

CONDITION: Good

STATEMENT OF HERITAGE SIGNIFICANCE:

Architectural:

Random rubble stone walls with brick quoins. Gable ended roof with hipped verandah clad with corrugated galvanised iron. Split-paned double hung sash windows. Asbestos cement and concrete block extension to side of house.

Historical:

Heritage Significance Recommendation: Local

REFERENCES:

Written:

Verbal:

PHOTOGRAPHS:

Film/Neg.:


Film No : 7/9

Slide No : 7/8

Archival No:

DANVERS ARCHITECTS:

Date: 1985



South Australian  
Heritage Act 1978-80:

**HERITAGE STUDY**  
**ITEM IDENTIFICATION SHEET**

STIRLING  
HERITAGE SURVEY:

ITEM NO.: 102

Zone: RLS

Heritage Zone:

ITEM NAME: Cottage

Former or Other Names:

LOCATION:

C/T No.:

Type of Item: 0302

Town: Mylor

No.:

Street: Dalham Road

Section No.: 996

Hundred: Noarlunga

A.M.G. Ref. Z: N:

Assessment No.: 3-0637-003

E:

DESCRIPTION:

Date:

Historical Period:

Historical Theme: 2.2

Architect:

Builder:

CURRENT STATUS:

State Heritage List:

National Estate:

National Trust:

CONDITION: Good

STATEMENT OF HERITAGE SIGNIFICANCE:

Architectural:

Single fronted cottage with random coursed stone walls with random rubble stone side walls. Hipped roof clad with corrugated galvanised iron. Brick and stone chimneys. Convex return verandah with simple timber posts. Double hung sash windows and fanlight to front door. Random rubble stone skillion to rear.

Historical:

Heritage Significance Recommendation: Local

REFERENCES:

Written:

Verbal:

PHOTOGRAPHS:

Film/Neg.:


Film No : 28/13

Slide No : 28/12

Archival No:

DANVERS ARCHITECTS:

Date: 1985



South Australian  
Heritage Act 1978-80:

## HERITAGE STUDY

### ITEM IDENTIFICATION SHEET

STIRLING  
HERITAGE SURVEY:

ITEM NO.: 103

Zone: RLS

Heritage Zone:

ITEM NAME: Cottage

Former or Other Names:

LOCATION:

C/T No.:

Type of Item: 0302

Town: Heathfield

No.: 37

Street: Dalton Avenue

Section No.:

Hundred: Noarlunga

A.M.G. Ref. Z: N:

Assessment No.: 3-0426-007

E:

DESCRIPTION:

Date:

CURRENT STATUS:

Historical Period:

State Heritage List:

Historical Theme: 2.2

National Estate:

Architect:

National Trust:

Builder:

CONDITION: Good

STATEMENT OF HERITAGE SIGNIFICANCE:

Architectural:

Single fronted cottage constructed from random rubble stone walled facade and random rubble side walls. Hipped roof clad with metal deck roofing. Brick chimneys. Raked and partially enclosed verandah with simple timber posts. Double hung sash windows. Brick addition to rear.

Historical:

Owned by Cunninghams at turn of century.

Heritage Significance Recommendation: Local

REFERENCES:

Written:

Verbal:

PHOTOGRAPHS:

Film/Neg.:


Film No : 10/35

Slide No : 10/34

Archival No:

DANVERS ARCHITECTS:

Date: 1985



South Australian  
Heritage Act 1978-80:

## HERITAGE STUDY

### ITEM IDENTIFICATION SHEET

STIRLING  
HERITAGE SURVEY:

ITEM NO.: 104

Zone: RLS

Heritage Zone:

ITEM NAME: House

Former or Other Names:

LOCATION:

C/T No.:

Type of Item: 0302

Town: Aldgate

No.:

Street: Dalton Avenue

Section No.:

Hundred: Noarlunga

A.M.G. Ref. Z: N:

Assessment No.:

E:

DESCRIPTION:

Date:

Historical Period:

Historical Theme: 2.2

Architect:

Builder:

CURRENT STATUS:

State Heritage List:

National Estate:

National Trust:

CONDITION: Good

#### STATEMENT OF HERITAGE SIGNIFICANCE:

Architectural:

Single fronted house constructed from random coursed stone wall to facade and random rubble stone walls to sides. Hipped roof clad with corrugated galvanised iron. Brick chimneys. Brick quoins to double hung sash windows and side and fanlights to front door. Bullnosed verandah with simple timber posts. Random rubble stone skillion to rear.

Historical:

Heritage Significance Recommendation: Local

#### REFERENCES:

Written:

Verbal:

#### PHOTOGRAPHS:

Film/Neg.:

Film No : 10/33

Slide No : 10/32

Archival No:

DANVERS ARCHITECTS:

Date: 1985



South Australian  
Heritage Act 1978-80:

# HERITAGE STUDY ITEM IDENTIFICATION SHEET

STIRLING  
HERITAGE SURVEY:

ITEM NO.: 105

Zone: RLS

Heritage Zone:

ITEM NAME: House  
Former or Other Names:

LOCATION:

C/T No.:

Type of Item: 0302

Town: Aldgate  
No.:

Street: Dalton Avenue

Section No.:

Hundred: Noarlunga

A.M.G. Ref. Z: N:

Assessment No.:

E:

DESCRIPTION:

Date:

Historical Period:

Historical Theme: 2.2

Architect:

Builder:

CURRENT STATUS:

State Heritage List:

National Estate:

National Trust:

CONDITION: Good

## STATEMENT OF HERITAGE SIGNIFICANCE:

Architectural:

Single fronted house with random rubble stone facade and brick side walls. Hipped roof clad with corrugated galvanised iron with brick chimneys. Brick quoins to multi-paned double hung sash windows. Side and fanlights to front door. Raked verandah with simple timber posts and cast iron lacework.

Historical:

Heritage Significance Recommendation: Local

## REFERENCES:

Written:

Verbal:

## PHOTOGRAPHS:

Film/Neg.:


Film No : 10/34

Slide No : 10/33

Archival No:

DANVERS ARCHITECTS:

Date: 1985



South Australian  
Heritage Act 1978-80:

# HERITAGE STUDY ITEM IDENTIFICATION SHEET

STIRLING  
HERITAGE SURVEY:

ITEM NO.: 106

Zone: RLS

Heritage Zone:

ITEM NAME: House/Cottage, "Adlali"  
Former or Other Names:

LOCATION:

C/T No.:

Type of Item: 0302

Town: Heathfield

No.: 247

Street: Devonshire Road

Section No.:

Hundred: Noarlunga

A.M.G. Ref. Z: N:

Assessment No.:

E:

DESCRIPTION:

Date: 1894?

Historical Period: 1884-1913

Historical Theme: 2.2

Architect:

Builder:

CURRENT STATUS:

State Heritage List:

National Estate:

National Trust:

CONDITION: Fair

## STATEMENT OF HERITAGE SIGNIFICANCE:

Architectural:

Single fronted cottage wiht random rubble stone walls. Gable ended roof clad with corrugated galvanised iron. Brick chimneys. Brick quoins to multi-paned double hung sash windows. Corrugated galvanised iron lean-to to rear.

Historical:

The first owner of the property was William Ash, blacksmith of Aldgate, and there have been a number of owners since. Originally probably two rooms.

Heritage Significance Recommendation: Local

## REFERENCES:

Written:

Verbal: Jeffrey Gordon Melhuish

## PHOTOGRAPHS:

Film/Neg.:

Film No : 10/30

Slide No : 10/29

Archival No:

DANVERS ARCHITECTS:

Date: 1985



South Australian  
Heritage Act 1978-80:

# HERITAGE STUDY ITEM IDENTIFICATION SHEET

STIRLING  
HERITAGE SURVEY:

ITEM NO.: 107

Zone: DB

Heritage Zone:

ITEM NAME: House

Former or Other Names:

LOCATION:

C/T No.:

Type of Item: 0302

Town: Stirling

No.: 14

Street: Druids Avenue

Section No.:

Hundred: Noarlunga

A.M.G. Ref. Z: N:

Assessment No.: 4-0250-001

E:

DESCRIPTION:

Date: c. 1890

Historical Period: 1884-1913

Historical Theme: 2.2

Architect:

Builder:

CURRENT STATUS:

State Heritage List:

National Estate:

National Trust:

CONDITION: Good

STATEMENT OF HERITAGE SIGNIFICANCE:

Architectural:

Random coursed dressed stone walls. Corrugated galvanised iron hipped roof with concave verandah. Double hung multi-paned sash windows. Side lights and fanlights to front door. Dressed chimneys. Raised verandah enclosed on one side.

Historical:

Heritage Significance Recommendation: Local

REFERENCES:

Written:

Verbal:

PHOTOGRAPHS:

Film/Neg.:

Film No : 22/13

Slide No : 22/12

Archival No:



DANVERS ARCHITECTS:

Date: 1985

South Australian  
Heritage Act 1978-80:

# HERITAGE STUDY ITEM IDENTIFICATION SHEET

STIRLING  
HERITAGE SURVEY:

ITEM NO.: 108      Zone: CL      Heritage Zone:

ITEM NAME: Cottage, "Brown's Cottage"  
Former or Other Names:

LOCATION:      C/T No.: 4030/543 Type of Item: 0302  
Town: Stirling  
No.: 20      Street: Druids Avenue  
Section No.:  
Hundred: Noarlunga      A.M.G. Ref. Z:      N:  
Assessment No.: 4-0252-009      E:

DESCRIPTION:      CURRENT STATUS:  
Date: c. 1857      State Heritage List:  
Historical Period: 1852-1883      National Estate:  
Historical Theme: 2.2      National Trust:  
Architect:  
Builder: George Brown      CONDITION: Fair

## STATEMENT OF HERITAGE SIGNIFICANCE:

### Architectural:

Random rubble stonework with brick quoins. Corrugated galvanised iron gable ended roof with timber lattice infill to southern gable end. Small casement windows.

### Historical:

Reputedly the first stone house in Stirling. Built by the archetypically sturdy pioneer George Brown (1832-1939). He worked as a sawyer and splitter, built up a large property with a market garden, was overseer of works for the Hills Land & Investment Co., and served on both the Echunga and Stirling Councils. He left the district in 1899.

Heritage Significance Recommendation: Local

## REFERENCES:

Written: Documents contributed by Mrs I.E. Williams: Mt. Lofty Districts Historical Society Archive 38

Verbal: Mr Thiem

## PHOTOGRAPHS:

Film/Neg.:

Film No : 15/6  
Slide No : 15/4

Archival No:

DANVERS ARCHITECTS:  
Date: 1985



South Australian  
Heritage Act 1978-80:

# HERITAGE STUDY ITEM IDENTIFICATION SHEET

STIRLING  
HERITAGE SURVEY:

ITEM NO.: 109

Zone: DB

Heritage Zone:

ITEM NAME: House

Former or Other Names:

LOCATION:

C/T No.: 4030/543 Type of Item: 0302

Town: Stirling

No.: 20

Street: Druids Avenue

Section No.:

Hundred: Noarlunga

A.M.G. Ref. Z: N:

Assessment No.: 4-0252-009

E:

DESCRIPTION:

Date:

Historical Period:

Historical Theme: 2.2

Architect:

Builder:

CURRENT STATUS:

State Heritage List:

National Estate:

National Trust:

CONDITION: Good

## STATEMENT OF HERITAGE SIGNIFICANCE:

Architectural:

Random coursed stonework with dressed quoins to windows, doors and corners. Corrugated galvanised iron hipped and gabled roof with concave verandah. Verandah raised above surrounding ground with timber balustrade and later skillion addition. Brick chimneys and double hung sash windows.

Historical:

Heritage Significance Recommendation: Local

## REFERENCES:

Written:

Verbal:

## PHOTOGRAPHS:

Film/Neg.:

Film No : 22/12

Slide No : 22/11

Archival No:

DANVERS ARCHITECTS:

Date: 1985



South Australian  
Heritage Act 1978-80:

# HERITAGE STUDY ITEM IDENTIFICATION SHEET

STIRLING  
HERITAGE SURVEY:

ITEM NO.: 110

Zone: DB

Heritage Zone:

ITEM NAME: House

Former or Other Names: Hospital

LOCATION:

C/T No.:

Type of Item: 0302,0603

Town: Stirling

No.: 7

Street: Druids Avenue

Section No.:

Hundred: Noarlunga

Assessment No.:

A.M.G. Ref. Z:

N:

E:

DESCRIPTION:

Date: 1870's?

Historical Period: 1852-1883

Historical Theme: 2.2, 2.3

Architect:

Builder:

CURRENT STATUS:

State Heritage List:

National Estate:

National Trust:

CONDITION: Good

## STATEMENT OF HERITAGE SIGNIFICANCE:

Architectural:

Random coursed stonework to front facade with rendered stone sides. Corrugated galvanised iron hipped and gabled roof with concave return verandah. Double hung sash windows and six-paned casement windows. Cantilevered bullnosed hood to side windows. Simple iron lacework to verandah. Weatherboard extension at rear.

Historical:

Built as a more comfortable residence by George Brown (see "Brown's Cottage"). Dr S. Dawkins set up a private hospital c.1910. Dr Peter Gorrie carried it on. There were nine beds and an operating theatre. It was chiefly used for maternity cases. Superseded by the Stirling District Hospital in 1927.

Heritage Significance Recommendation: Local

## REFERENCES:

Written: "Pertaringa" 11

"History of Stirling West" 1956 (M.L.D.H.S. Archive 293)

"Mount Barker Courier" Feb. 10, 1982

Verbal: Joan Deans

## PHOTOGRAPHS:

Film/Neg.:

Film No : 16/7

Slide No : 16/6

Archival No:

DANVERS ARCHITECTS:

Date: 1985



South Australian  
Heritage Act 1978-80:

# HERITAGE STUDY ITEM IDENTIFICATION SHEET

STIRLING  
HERITAGE SURVEY:

ITEM NO.: 111

Zone: DB

Heritage Zone:

ITEM NAME: Cottage behind No. 12  
Former or Other Names:

LOCATION:

C/T No.:

Type of Item: 0302

Town: Stirling

No.: 12

Street: Druids Avenue

Section No.:

Hundred: Noarlunga

Assessment No.:

A.M.G. Ref. Z: N:

E:

DESCRIPTION:

Date:

Historical Period:

Historical Theme: 2.2

Architect:

Builder:

CURRENT STATUS:

State Heritage List:

National Estate:

National Trust:

CONDITION: Good

STATEMENT OF HERITAGE SIGNIFICANCE:

Architectural:

Stuccoed walls with corrugated galvanised iron gable ended roof, extending into raked verandah. Double hung sash windows.

Historical:

Heritage Significance Recommendation: Local

REFERENCES:

Written:

Verbal:


PHOTOGRAPHS:

Film/Neg.:

Film No : 22/15

Slide No : 22/14

Archival No:



DANVERS ARCHITECTS:

Date: 1985

South Australian  
Heritage Act 1978-80:

# HERITAGE STUDY ITEM IDENTIFICATION SHEET

STIRLING  
HERITAGE SURVEY:

ITEM NO.: 112

Zone: DB

Heritage Zone:

ITEM NAME: Avenue of Oak Trees  
Former or Other Names:

LOCATION:

C/T No.:

Type of Item: 0211

Town: Stirling

No.:

Street: Druids Avenue

Section No.:

Hundred: Noarlunga

A.M.G. Ref. Z: N:

Assessment No.:

E:

DESCRIPTION:

Date: c. 1890

Historical Period: 1884-1913

Historical Theme: 2.7

Architect:

Builder:

CURRENT STATUS:

State Heritage List:

National Estate:

National Trust:

CONDITION: Good

STATEMENT OF HERITAGE SIGNIFICANCE:

Architectural:

Historical:

A Druids Lodge was formed in 1886 and the avenue planted as an ancient symbol of Druidism. A similar avenue was planted at Mount Barker. For many years an annual market called 'Petticoat Lane' was held in Stirling's Druids Avenue.

Heritage Significance Recommendation: Local

REFERENCES:

Written: "History of Stirling West" 1956 (M.L.D.H.S. Archive 293)  
"Pertaringa" 7

Verbal:

PHOTOGRAPHS:

Film/Neg.:


Film No : 15/6

Slide No : 15/5

Archival No:

DANVERS ARCHITECTS:

Date: 1985



South Australian  
Heritage Act 1978-80:

# HERITAGE STUDY ITEM IDENTIFICATION SHEET

STIRLING  
HERITAGE SURVEY:

ITEM NO.: 113

Zone: DB

Heritage Zone:

ITEM NAME: Shop (Rear section only)

Former or Other Names:

LOCATION:

C/T No.:

Type of Item: 0909

Town: Stirling

No.:

Street: Druids Avenue

Section No.:

Hundred: Noarlunga

A.M.G. Ref. Z: N:

Assessment No.:

E:

DESCRIPTION:

Date:

Historical Period:

Historical Theme: 2.2, 4.6

Architect:

Builder:

CURRENT STATUS:

State Heritage List:

National Estate:

National Trust:

CONDITION: Fair

STATEMENT OF HERITAGE SIGNIFICANCE:

Architectural:

Painted random rubble stonework with painted brick quoins. Corrugated galvanised iron gabled roof with painted brick chimney. Double hung sash windows.

Historical:

Has long been a commercial premises; was the greengrocer shop of Alec Lowe c. 1920.

Heritage Significance Recommendation: Local

REFERENCES:

Written:

Verbal: Donald McGregor

PHOTOGRAPHS:

Film/Neg.:


Film No : 22/14

Slide No : 22/13

Archival No:

DANVERS ARCHITECTS:

Date: 1985



South Australian  
Heritage Act 1978-80:

# HERITAGE STUDY ITEM IDENTIFICATION SHEET

STIRLING  
HERITAGE SURVEY:

ITEM NO.: 114

Zone: RF

Heritage Zone:

ITEM NAME: House

Former or Other Names:

LOCATION:

C/T No.: 3122/135 Type of Item: 0302

Town: Aldgate

No.: 42

Street: Edgeware Road

Section No.:

Hundred: Noarlunga

A.M.G. Ref. Z: N:

Assessment No.: 4-2436-001

E:

DESCRIPTION:

Date:

Historical Period:

Historical Theme: 2.2

Architect:

Builder:

CURRENT STATUS:

State Heritage List:

National Estate:

National Trust:

CONDITION: Fair

## STATEMENT OF HERITAGE SIGNIFICANCE:

Architectural:

Single fronted cottage with rendered random stone walls. Hipped roof clad with corrugated galvanised iron. Brick chimneys. Concave verandah with simple timber posts and balustrade. Double hung sash and modern windows. Concrete block lean-to to rear.

Historical:

Heritage Significance Recommendation: Local

REFERENCES:

Written:

Verbal:

PHOTOGRAPHS:

Film/Neg.:


Film No : 10/15

Slide No : 10/14

Archival No:

DANVERS ARCHITECTS:

Date: 1985



South Australian  
Heritage Act 1978-80:

# HERITAGE STUDY ITEM IDENTIFICATION SHEET

STIRLING  
HERITAGE SURVEY:

ITEM NO.: 115

Zone: RF

Heritage Zone:

ITEM NAME: House

Former or Other Names:

LOCATION:

C/T No.: 4010/56 Type of Item: 0302, 1004

Town: Aldgate

No.: 52

Street: Edgeware Road

Section No.:

Hundred: Noarlunga

A.M.G. Ref. Z: N:

Assessment No.: 4-2432-021

E:

DESCRIPTION:

Date: 1880's?

Historical Period: 1884-1913

Historical Theme: 2.2, 4.1

Architect:

Builder:

CURRENT STATUS:

State Heritage List:

National Estate:

National Trust:

CONDITION: Good

## STATEMENT OF HERITAGE SIGNIFICANCE:

Architectural:

Asymmetrical fronted house with random coursed stone walled facade and random rubble stone side walls. Hipped and gable ended roof clad with corrugated galvanised iron. Brick chimneys and finials to gable end. Brick quoins to double hung sash windows. Raked and return verandah with simple timber posts. Brick addition to rear.

Historical:

Once the homestead of an orchard and dairy.

Heritage Significance Recommendation: Local

REFERENCES:

Written:

Verbal: Paul and Margaret Certain

PHOTOGRAPHS:

Film/Neg.:


Film No : 10/16

Slide No : 10/15

Archival No:

DANVERS ARCHITECTS:

Date: 1985



South Australian  
Heritage Act 1978-80:

## HERITAGE STUDY

### ITEM IDENTIFICATION SHEET

STIRLING  
HERITAGE SURVEY:

ITEM NO.: 116

Zone: RLS

Heritage Zone:

ITEM NAME: House, "Burnlea"

Former or Other Names:

LOCATION:

C/T No.:

Type of Item: 0302

Town: Aldgate

No.:

Street: Emery Road

Section No.:

Hundred: Noarlunga

A.M.G. Ref. Z: N:

Assessment No.:

E:

DESCRIPTION:

Date:

Historical Period:

Historical Theme: 2.2

Architect:

Builder:

CURRENT STATUS:

State Heritage List:

National Estate:

National Trust:

CONDITION: Fair

STATEMENT OF HERITAGE SIGNIFICANCE:

Architectural:

Asymmetrical fronted house with random rubble stone, corrugated galvanised iron and asbestos cement walls. Hipped and gable ended roof clad with corrugated galvanised iron. Brick chimneys. Raked verandah with simple timber posts. Double hung sash and modern windows. Brick addition to rear.

Historical:

Heritage Significance Recommendation: Local

REFERENCES:

Written:

Verbal:

PHOTOGRAPHS:

Film/Neg.:

Film No : 10/29

Slide No : 10/28

Archival No:

DANVERS ARCHITECTS:

Date: 1985



South Australian  
Heritage Act 1978-80:

# HERITAGE STUDY ITEM IDENTIFICATION SHEET

STIRLING  
HERITAGE SURVEY:

ITEM NO.: 117      Zone: HF      Heritage Zone:

ITEM NAME: Cottage  
Former or Other Names:

LOCATION:      C/T No.:      Type of Item: 0302  
Town: Crafers  
No.: 2      Street: Emmett Road  
Section No.:  
Hundred: Adelaide      A.M.G. Ref. Z:      N:  
Assessment No.: 1-0291-003      E:

DESCRIPTION:      CURRENT STATUS:  
Date: 1860's?      State Heritage List:  
Historical Period: 1852-1883      National Estate:  
Historical Theme: 2.2      National Trust:  
Architect:  
Builder: Measday      CONDITION: Fair

## STATEMENT OF HERITAGE SIGNIFICANCE:

### Architectural:

Single fronted cottage with random rubble stone walls with pointing.  
Hipped roof with concave verandah clad with corrugated galvanised iron.  
Split-paned double hung sash windows. Timber balustrade to verandah.  
Brick chimneys. Asbestos cement infill panel with louvered windows.

### Historical:

Situated near the Measday's Store, which was demolished to make way for the Freeway. Belonged to Mrs J. Mott in the 1920's.

Heritage Significance Recommendation: Local

## REFERENCES:

### Written:

Verbal: Mrs C.M. Ryle  
Mrs A.A. Tilley

## PHOTOGRAPHS:

Film/Neg.:  
Film No : 4/22  
Slide No : 4/14

Archival No:

## DANVERS ARCHITECTS:

Date: 1985



South Australian  
Heritage Act 1978-80:

## HERITAGE STUDY

### ITEM IDENTIFICATION SHEET

STIRLING  
HERITAGE SURVEY:

ITEM NO.: 118

Zone: HF

Heritage Zone:

ITEM NAME: House, "Loganbrae"

Former or Other Names:

LOCATION:

C/T No.:

Type of Item: 0302

Town: Crafers West

No.: 32

Street: Emmett Road

Section No.:

Hundred: Adelaide

A.M.G. Ref. Z: N:

Assessment No.:

E:

DESCRIPTION:

Date: c. 1937

Historical Period: 1928-

Historical Theme: 2.2

Architect:

Builder:

CURRENT STATUS:

State Heritage List:

National Estate:

National Trust:

CONDITION: Good

#### STATEMENT OF HERITAGE SIGNIFICANCE:

Architectural:

Dressed random coursed stonework with rusticated stone lower walls. Tiled hipped and gabled roof. Double hung sash, sliding and dormer windows. Brick chimneys.

Historical:

Built by Mr and Mrs Doug Jarvis, Mrs Jarvis being a daughter of the neighbouring Emmetts of "Winters Mount".

Heritage Significance Recommendation: Local

#### REFERENCES:

Written:

Verbal: Mrs A.A. Tilley

#### PHOTOGRAPHS:

Film/Neg.:

Film No : 4/20

Slide No : 4/12

Archival No:

DANVERS ARCHITECTS:

Date: 1985



South Australian  
Heritage Act 1978-80:

# HERITAGE STUDY ITEM IDENTIFICATION SHEET

STIRLING  
HERITAGE SURVEY:

ITEM NO.: 119

Zone: HF

Heritage Zone:

ITEM NAME: House, "Winter's Mount"  
Former or Other Names:

LOCATION:

C/T No.:

Type of Item: 0302

Town: Crafers West

No.: 24

Street: Emmett Road

Section No.:

Hundred: Adelaide

A.M.G. Ref. Z: N:

Assessment No.:

E:

DESCRIPTION:

Date: 1867-

Historical Period: 1852-1883

Historical Theme: 2.2, 2.7

Architect: Emmett (c. 1930 - )

Builder:

CURRENT STATUS:

State Heritage List:

National Estate:

National Trust:

CONDITION: Good

STATEMENT OF HERITAGE SIGNIFICANCE:

Architectural:

House expanded around a central core with additions constructed in the 1930's. Exposed brick and stuccoed walls and a hipped and gabled roof clad with asbestos shingles. Double hung sash windows, multi-paned and split-paned. Large porch and balcony to front elevation with heavy masonry columns and balustrade.

Historical:

The original cottage was built by Sheriff Boothby as a summer house, on a 17 acre property; the cottage was surrounded by a jarrah verandah. Later owners were the Peterswalds. Emmetts, of the construction firm, bought in 1927 and soon made it their permanent home; from the 1930's they made extensive additions, using ideas gained from Italian holidays; the original cottage now constitutes central rooms of the house.

Heritage Significance Recommendation: Local

REFERENCES:

Written:

Verbal: Mrs D.I.B. Kerr

PHOTOGRAPHS:

Film/Neg.:

Film No : 4/21

Slide No : 4/13

Archival No:

DANVERS ARCHITECTS:

Date: 1985



South Australian  
Heritage Act 1978-80

# HERITAGE STUDY ITEM IDENTIFICATION SHEET

STIRLING  
HERITAGE SURVEY

ITEM NO.: 120      Zone: CL      Heritage Zone:

ITEM NAME: Church of the Epiphany  
Former or Other Names:

LOCATION:      C/T No.: 122/166      Type of Item: 0703  
Town: Crafers  
No.:      Street: Epiphany Place  
Section No.:  
Hundred: Onkaparinga      A.M.G. Ref. Z:      N:  
Assessment No.: 2-1775-000      E:

DESCRIPTION:      CURRENT STATUS:  
Date: 1878-99      State Heritage List:  
Historical Period: 1852-1883      National Estate:  
Historical Theme: 2.5      National Trust:  
Architect: W. McMinn (1878)  
Builder:      CONDITION: Good

## STATEMENT OF HERITAGE SIGNIFICANCE:

### Architectural:

Stone walled church with various stone additions, in sympathy with original building. Slate tiled roof, some recently replaced. Series of narrow windows with trefoil decoration to pointed arched heads. Extensive lead-lighting to windows, both religious and decorative.

### Historical:

Services were held for many years previously in various locations but a building commenced only in 1878; extensions were made 1893-99 to the designs of E.J. Woods and built by W.C. Torode. Many of the inhabitants of the great houses of the region came to worship, and the church has been a favourite for 'society' weddings.

Heritage Significance Recommendation: State

## REFERENCES:

Written: W.P. Fooks: "The First 100 Years" pp.11-25, 28, 40-43, 50-53

## Verbal:

## PHOTOGRAPHS:

Film/Neg.:  
Film No : 2/7  
Slide No : 2/6  
Archival No: B18555 (1893-1901)  
B18584 (n.d.)

DANVERS ARCHITECTS:  
Date: 1985



South Australian  
Heritage Act 1978-80:

# HERITAGE STUDY ITEM IDENTIFICATION SHEET

STIRLING  
HERITAGE SURVEY:

ITEM NO.: 121

Zone: CL

Heritage Zone:

ITEM NAME: Rector's Residence  
Former or Other Names:

LOCATION:

C/T No.:

Type of Item: 0702

Town: Crafers

No.:

Street: Epiphany Place

Section No.:

Hundred: Onkaparinga

A.M.G. Ref. Z: N:

Assessment No.: 2-1774-001

E:

DESCRIPTION:

Date: 1885

Historical Period: 1884-1913

Historical Theme: 2.5

Architect: Ernest H. Bayer

Builder: John Langley & Sons

CURRENT STATUS:

State Heritage List:

National Estate:

National Trust:

CONDITION: Good

STATEMENT OF HERITAGE SIGNIFICANCE:

Architectural:

Random coursed stone walls with brick quoins. Hipped roof with verandah, clad with corrugated galvanised iron. Double hung sash windows. Side and fanlights to front door. Single fronted cottage with verandah with simple timber posts. Cottage garden.

Historical:

Originally six rooms and a kitchen; extensions in the early 1900's and in 1966. Rectors of the Church of the Epiphany have included the Revs. Walter Ward (1884-6), Richard Twitchwell Matthews (1887-95), Frederick Tower (1895-7), Percy William Charlton Wise (1897-1900), Francis Herbert Stokes (1900-09), Leonard Thomas Maund (1909-13), Reginald Kingsmill Collison (1914-26), Henry Edward Inger (1926-56).

Heritage Significance Recommendation: Local

REFERENCES:

Written: W.P. Fooks: "The First 100 Years" pp. 40-45

Verbal:

PHOTOGRAPHS:

Film/Neg.:


Film No : 2/8

Slide No : 2/7

Archival No:

DANVERS ARCHITECTS:

Date: 1985



South Australian  
Heritage Act 1978-80:

# HERITAGE STUDY ITEM IDENTIFICATION SHEET

STIRLING  
HERITAGE SURVEY:

ITEM NO.: 122      Zone: CL      Heritage Zone:

ITEM NAME: Attached Cottages, "Leabrae"  
Former or Other Names: Site of the Mount Lofty Hotel

LOCATION:      C/T No.:      Type of Item: 0302  
Town: Crafers  
No.:      Street: Epiphany Place  
Section No.:  
Hundred: Onkaparinga      A.M.G. Ref. Z:      N:  
Assessment No.: 2-1772-016      E:

DESCRIPTION:      CURRENT STATUS:  
Date: 1880's?      State Heritage List:  
Historical Period: 1884-1913      National Estate:  
Historical Theme: 2.2, 2.4      National Trust:  
Architect:  
Builder:      CONDITION: Good

## STATEMENT OF HERITAGE SIGNIFICANCE:

Architectural:  
Random coursed stonework with pointing. Hipped corrugated galvanised iron roof with bullnosed verandah along front elevation. Double hung sash windows. Brick painted quoins to windows and doors. Simple cottage.

Historical:  
The Mount Lofty hotel (c.1856) burned down in 1858. Mrs Gavin Young of "Arthur's Seat" had the ruined walls demolished and these cottages built on the foundations. Later belonged to the Crafers Young Mens' Club.

Heritage Significance Recommendation: Local

## REFERENCES:

Written: "Observer" April 10, 1858  
Mabel Hardy: "A History of Crafers" p.28


Verbal: Donald McGregor

## PHOTOGRAPHS:

Film/Neg.:  
Film No : 2/9  
Slide No : 2/8

Archival No:

DANVERS ARCHITECTS:  
Date: 1985



South Australian  
Heritage Act 1978-80:

## HERITAGE STUDY

### ITEM IDENTIFICATION SHEET

STIRLING  
HERITAGE SURVEY:

ITEM NO.: 123

Zone: RF

Heritage Zone:

ITEM NAME: House

Former or Other Names:

LOCATION:

C/T No.:

Type of Item: 0302

Town: Heathfield

No.: 8

Street: Erica Road

Section No.:

Hundred: Noarlunga

Assessment No.:

A.M.G. Ref. Z: N:

E:

DESCRIPTION:

Date: 1920's

Historical Period: 1914-1927

Historical Theme: 2.2

Architect:

Builder:

CURRENT STATUS:

State Heritage List:

National Estate:

National Trust:

CONDITION: Good

STATEMENT OF HERITAGE SIGNIFICANCE:

Architectural:

Single fronted house with rusticated stone facing and random rubble stone side walls. Gable ended roof clad with corrugated galvanised iron. Raked verandah with simple timber posts. Brick quoins to multi-paned double hung sash windows. Brick chimneys. Half timbering to gable ends.

Historical:

Heritage Significance Recommendation: Local

REFERENCES:

Written:

Verbal:

PHOTOGRAPHS:

Film/Neg.:

Film No : 12/6

Slide No : 12/5

Archival No:

DANVERS ARCHITECTS:

Date: 1985



South Australian  
Heritage Act 1978-80:

# HERITAGE STUDY ITEM IDENTIFICATION SHEET

STIRLING  
HERITAGE SURVEY:

ITEM NO.: 124

Zone: CL

Heritage Zone: 5

ITEM NAME: Cottage  
Former or Other Names:

LOCATION:

C/T No.:

Type of Item: 1402

Town: Aldgate

No.:

Street: Euston Road

Section No.:

Hundred: Noarlunga

A.M.G. Ref. Z: N:

Assessment No.:

E:

DESCRIPTION:

Date:

CURRENT STATUS:

State Heritage List:

Historical Period:

National Estate:

Historical Theme: 2.2

National Trust:

Architect:

Builder:

CONDITION: Good

STATEMENT OF HERITAGE SIGNIFICANCE:

Architectural:

Single fronted cottage with random rubble stone walls. Gable ended roof clad with aluminium tiles. Raked, partially enclosed verandah. Rendered quoins to double hung sash and modern windows. Brick chimneys. Corrugated galvanised iron extension to rear.

Historical:

Heritage Significance Recommendation: Local

REFERENCES:

Written:

Verbal:

PHOTOGRAPHS:

Film/Neg.:

Film No : 12/27

Slide No : 12/26

Archival No:

DANVERS ARCHITECTS:

Date: 1985



South Australian  
Heritage Act 1978-80:

# HERITAGE STUDY ITEM IDENTIFICATION SHEET

STIRLING  
HERITAGE SURVEY:

ITEM NO.: 125

Zone: CL

Heritage Zone: 5

ITEM NAME: Aldgate Railway Station

Former or Other Names:

LOCATION:

C/T No.: -

Type of Item: 1403

Town: Aldgate

No.:

Street: Euston Road

Section No.:

Hundred: Noarlunga

A.M.G. Ref. Z: N:

Assessment No.: 4-2238-005

E:

DESCRIPTION:

Date: 1883

Historical Period: 1852-1883

Historical Theme: 4.7

Architect:

Builder: Robin & Hack

CURRENT STATUS:

State Heritage List:

National Estate:

National Trust: Filed

CONDITION: Fair

## STATEMENT OF HERITAGE SIGNIFICANCE:

Architectural:

Random coursed and rubble stone walls. Hipped and gable ended roof clad with corrugated galvanised iron. Convex verandah with simple timber posts. Brick quoins to split-paned double hung sash windows. Stone chimneys.

Historical:

Terminus of the first section of the Nairne Railway to be completed. A factor in the rise of the town of Aldgate, and a stopping place for holiday makers. By the late 1880's the station where participants in the Working Men's Block Scheme caught trains to their city employment. Additions 1906-1908, 1928-29.

Heritage Significance Recommendation: State

## REFERENCES:

Written: Notes by E. Hodgetts: M.L.D.H.S. Archive 204: 9-14  
Stirling District Heritage Survey

Verbal:

## PHOTOGRAPHS:

Film/Neg.:

Film No : 12/25


Slide No : 12/24

Archival No: B4143 (1880's)

B11457 (c.1915)

DANVERS ARCHITECTS:

Date: 1985



South Australian  
Heritage Act 1978-80:

# HERITAGE STUDY ITEM IDENTIFICATION SHEET

STIRLING  
HERITAGE SURVEY:

ITEM NO.: 126      Zone: CL      Heritage Zone: 5

ITEM NAME: Goods Shed, Aldgate Railway Station  
Former or Other Names:

LOCATION:      C/T No.: -      Type of Item: 1410  
Town: Aldgate  
No.:      Street: Euston Road  
Section No.:  
Hundred: Noarlunga      A.M.G. Ref. Z:      N:  
Assessment No.: 4-2238-005      E:

DESCRIPTION:      CURRENT STATUS:  
Date: 1883      State Heritage List:  
Historical Period: 1852-1883      National Estate:  
Historical Theme: 4.7      National Trust: Filed  
Architect:  
Builder:      CONDITION: Fair

## STATEMENT OF HERITAGE SIGNIFICANCE:

### Architectural:

Random coursed stone wall to facade and corrugated galvanised iron walls to sides. Raked roof clad with corrugated galvanised iron. Dressed stone surrounds to semi-circular openings.

### Historical:

There was formerly an engine shed near this goods shed.

Heritage Significance Recommendation: State

## REFERENCES:

### Written:

Verbal: Edgar Preece

## PHOTOGRAPHS:

Film/Neg.:


Film No : 12/26

Slide No : 12/25

Archival No:

DANVERS ARCHITECTS:

Date: 1985



South Australian  
Heritage Act 1978-80:

# HERITAGE STUDY ITEM IDENTIFICATION SHEET

STIRLING  
HERITAGE SURVEY:

ITEM NO.: 127

Zone: CL

Heritage Zone:

ITEM NAME: House, "The Coach House"  
Former or Other Names: Stables

LOCATION:

C/T No.:

Type of Item: 0309,0302

Town: Crafers

No.: 5

Street: Fairview Road

Section No.:

Hundred: Onkaparinga

A.M.G. Ref. Z: N:

Assessment No.: 2-0896-029

E:

DESCRIPTION:

Date: pre 1874?

Historical Period: 1852-1883

Historical Theme: 4.7

Architect:

Builder:

CURRENT STATUS:

State Heritage List:

National Estate:

National Trust:

CONDITION: Good

## STATEMENT OF HERITAGE SIGNIFICANCE:

Architectural:

Random rubble stone walls with bitumen damp course. Gabled roof clad with corrugated galvanised iron. Multi-paned double hung sash windows and new timber French doors with fanlight. Brick chimney. Extensions to rear. House features rings for securing horses.

Historical:

Long a coach house and stables to "Drapers Hall", but there is an argument that it was built before the larger building. And legend has it that a main road passed the door, and this was a coaching stop (highly unlikely).

Heritage Significance Recommendation: Local

## REFERENCES:

Written:

Verbal: Mr J.R. Robbins

## PHOTOGRAPHS:

Film/Neg.:

Film No : 9/25

Slide No : 9/8

Archival No:

DANVERS ARCHITECTS:

Date: 1985



South Australian  
Heritage Act 1978-80:

# HERITAGE STUDY ITEM IDENTIFICATION SHEET

STIRLING  
HERITAGE SURVEY:

ITEM NO.: 128

Zone: CL

Heritage Zone:

ITEM NAME: House, "Drapers Hall"  
Former or Other Names: "Craig-ard"

LOCATION:

C/T No.:

Type of Item: 0302

Town: Crafers

No.: 7

Street: Fairview Road

Section No.:

Hundred: Onkaparinga

A.M.G. Ref. Z: N:

Assessment No.: 2-0896-016

E:

DESCRIPTION:

Date: 1874

Historical Period: 1852-1883

Historical Theme: 2.1

Architect:

Builder:

CURRENT STATUS:

State Heritage List:

National Estate:

National Trust:

CONDITION: Good

STATEMENT OF HERITAGE SIGNIFICANCE:

Architectural:

Random coursed stone walls with dressed stone quoins to openings and rusticated stone plinth. Hipped and gabled roof clad with corrugated galvanised iron. Double hung sash windows some with shutters that slide into walls. Plate glass windows.

Historical:

Begun as a six roomed house for Justice Charles Cooper, one of the colony's first magistrates. The stone came from the celebrated quarry at the corner of Pine St. and Milan Tce., Stirling. Belonged to John Gordon early this century; then to the architect E.H. McMichael, who had a residence in North Adelaide and used this as a summer house; he added ten rooms.

Heritage Significance Recommendation: Local

REFERENCES:

Written: "Mount Barker Courier" Sept. 23, 1937; Mar. 11, 1981

Verbal: Donald McGregor  
Gil Sharrad

PHOTOGRAPHS:

Film/Neg.:

Film No : 9/24

Slide No : 9/7

Archival No:

DANVERS ARCHITECTS:

Date: 1985



## HERITAGE STUDY

## ITEM IDENTIFICATION SHEET

STIRLING  
HERITAGE SURVEY:South Australian  
Heritage Act 1978-80:

ITEM NO.: 129

Zone: CL

Heritage Zone: 5

ITEM NAME: C.A.F.H. Centre

Former or Other Names: Library

## LOCATION:

C/T No.: 2039/107 Type of Item: 0510,0604

Town: Aldgate

No.:

Street: Fenchurch Road

Section No.:

Hundred: Noarlunga

A.M.G. Ref. Z: N:

Assessment No.: 4-1828-047

E:

## DESCRIPTION:

Date: 1937

Historical Period: 1927-

Historical Theme: 2.6

Architect:

Builder:

## CURRENT STATUS:

State Heritage List:

National Estate:

National Trust:

CONDITION: Good

## STATEMENT OF HERITAGE SIGNIFICANCE:

## Architectural:

Brick walls with rendered quoins. Hipped corrugated galvanised iron roof with gablet. Casement sash windows.

## Historical:

A library was operated from the Post Office from 1921-37, as the first major enterprise of the Aldgate Institute (formed 1920). Money was collected for an Institute building, but the Depression meant that at first only a Library building could be erected.

Heritage Significance Recommendation: Local

## REFERENCES:

Written: Tom Dyster: "Pump in the Roadway" p. 152

"Mount Barker Courier" Feb. 11, 1937

Aldgate Institute Minutes S.A.A. G.R.G. 58/2

## Verbal:

## PHOTOGRAPHS:

Film/Neg.:


Film No : 10/8

Slide No : 10/7

Archival No:

DANVERS ARCHITECTS:

Date: 1985



South Australian  
Heritage Act 1978-80:

# HERITAGE STUDY ITEM IDENTIFICATION SHEET

STIRLING  
HERITAGE SURVEY:

ITEM NO.: 130      Zone: CL      Heritage Zone: 5

ITEM NAME: House, "Karinya"  
Former or Other Names:

LOCATION:      C/T No.: 1404/17      Type of Item: 0302  
Town: Aldgate  
No.: 22      Street: Fenchurch Road  
Section No.:  
Hundred: Noarlunga      A.M.G. Ref. Z:      N:  
Assessment No.: 4-1827-006      E:

DESCRIPTION:      CURRENT STATUS:  
Date:      State Heritage List:  
Historical Period:      National Estate:  
Historical Theme: 2.2      National Trust:  
Architect:  
Builder:      CONDITION: Fair

## STATEMENT OF HERITAGE SIGNIFICANCE:

### Architectural:

Weatherboard single fronted house with corrugated galvanised iron gable ended roof. Raked verandah with simple timber posts. Casement sash windows and brick chimneys.

### Historical:

Heritage Significance Recommendation: Local

## REFERENCES:

### Written:

### Verbal:

## PHOTOGRAPHS:

Film/Neg.:

Film No : 10/6

Slide No : 10/5

Archival No:

## DANVERS ARCHITECTS:

Date: 1985



South Australian  
Heritage Act 1978-80:

# HERITAGE STUDY ITEM IDENTIFICATION SHEET

STIRLING  
HERITAGE SURVEY:

ITEM NO.: 131

Zone: CL

Heritage Zone: 5

ITEM NAME: House

Former or Other Names:

LOCATION:

C/T No.: 4204/252 Type of Item: 0302

Town: Aldgate

No.: 18

Street: Fenchurch Road

Section No.:

Hundred: Noarlunga

A.M.G. Ref. Z: N:

Assessment No.: 4-1825-008

E:

DESCRIPTION:

Date: c. 1914

Historical Period: 1914-1927

Historical Theme: 2.2

Architect:

Builder:

CURRENT STATUS:

State Heritage List:

National Estate:

National Trust:

CONDITION: Good

STATEMENT OF HERITAGE SIGNIFICANCE:

Architectural:

Double fronted weatherboard house with corrugated galvanised iron gable ended roof. Raked verandah with simple timber posts. Multi-paned casement sash windows and bay window. Brick addition to rear.

Historical:

Heritage Significance Recommendation: Local

REFERENCES:

Written:

Verbal: Sandy Hollston

PHOTOGRAPHS:

Film/Neg.:


Film No : 10/5

Slide No : 10/4

Archival No:

DANVERS ARCHITECTS:

Date: 1985



South Australian  
Heritage Act 1978-80:

# HERITAGE STUDY ITEM IDENTIFICATION SHEET

STIRLING  
HERITAGE SURVEY:

ITEM NO.: 132

Zone: CL

Heritage Zone: 5

ITEM NAME: House, "Coololi(e)"

Former or Other Names:

LOCATION:

C/T No.: 3886/119 Type of Item: 0999,0302

Town: Aldgate

No.: 14

Street: Fenchurch Road

Section No.:

Hundred: Noarlunga

A.M.G. Ref. Z: N:

Assessment No.: 4-1823-000

E:

DESCRIPTION:

Date: c. 1898

Historical Period: 1884-1913

Historical Theme: 4.6

Architect:

Builder:

CURRENT STATUS:

State Heritage List:

National Estate:

National Trust:

CONDITION: Good

## STATEMENT OF HERITAGE SIGNIFICANCE:

Architectural:

Single fronted house of random coursed stonework with brick quoins. Hipped roof clad with corrugated galvanised iron and brick chimneys. Bullnosed return verandah with lacework supported by simple timber posts and balustrade. Double hung sash windows and sidelights and fanlights to front door.

Historical:

Formerly a boarding house; from about the turn of the century it put up railway workers, teachers etc. Built by Rees who was Supervisor of the Adelaide-Mount Barker Railway line.

Heritage Significance Recommendation: Local

## REFERENCES:

Written: Tom Dyster: "Pump in the Roadway" p. 128

Verbal: Tom Dyster  
Mrs E. Gibb

## PHOTOGRAPHS:

Film/Neg.:


Film No : 10/3

Slide No : 10/2

Archival No:

DANVERS ARCHITECTS:

Date: 1985



South Australian  
Heritage Act 1978-80:

# HERITAGE STUDY ITEM IDENTIFICATION SHEET

STIRLING  
HERITAGE SURVEY:

ITEM NO.: 133

Zone: CL

Heritage Zone: 5

ITEM NAME: House, "Spring Song"  
Former or Other Names:

LOCATION:

C/T No.: 3472/115 Type of Item: 0302

Town: Aldgate

No.: 8

Street: Fenchurch Road

Section No.:

Hundred: Noarlunga

A.M.G. Ref. Z: N:

Assessment No.: 4-1820-003

E:

DESCRIPTION:

Date: c. 1898

Historical Period: 1884-1913

Historical Theme: 2.2

Architect:

Builder:

CURRENT STATUS:

State Heritage List:

National Estate:

National Trust:

CONDITION: Good

STATEMENT OF HERITAGE SIGNIFICANCE:

Architectural:

Random coursed stone walls with rendered quoins. Hipped roof clad with corrugated galvanised iron. Brick chimneys. Raked, partially enclosed return verandah with gable over front door and simple verandah posts. Double hung sash windows and side and fanlights to front door. Weather-board addition.

Historical:

This charming house was built by Martin, Aldgate Stationmaster; he sold to Mrs H. Davenport.

Heritage Significance Recommendation: Local

REFERENCES:

Written: Tom Dyster: "Pump in the Roadway" p. 128

Verbal: Mrs E. Gibb

PHOTOGRAPHS:

Film/Neg.:

Film No : 10/2

Slide No : 10/1

Archival No:

DANVERS ARCHITECTS:

Date: 1985



South Australian  
Heritage Act 1978-80:

# HERITAGE STUDY ITEM IDENTIFICATION SHEET

STIRLING  
HERITAGE SURVEY:

ITEM NO.: 134

Zone: CL

Heritage Zone: 5

ITEM NAME: Garden, "Stangate House"  
Former or Other Names:

LOCATION:

C/T No.:

Type of Item: 0399,0415

Town: Aldgate

No.: Lots 13-19

Street: Fenchurch Road

Section No.:

Hundred: Noarlunga

A.M.G. Ref. Z: N:

Assessment No.: 4-1815-005

E:

DESCRIPTION:

Date:

Historical Period:

Historical Theme: 2.7

Architect:

Builder:

CURRENT STATUS:

State Heritage List:

National Estate:

National Trust:

CONDITION: Good

STATEMENT OF HERITAGE SIGNIFICANCE:

Architectural:

Historical:

(See main house, "Stangate House"). The garden has recently become the responsibility of the Camellia Research Society. It contains a large oak tree said to have grown from an acorn planted by a gold prospector in 1838.

Heritage Significance Recommendation: Local

REFERENCES:

Written: "Stangate House" - pamphlet of Mt. Lofty Branch of National Trust

Tom Dyster: "Pump in the Roadway" p. 39

Verbal:

PHOTOGRAPHS:

Film/Neg.:

Film No : 12/35

Slide No : 12/34

Archival No:

DANVERS ARCHITECTS:

Date: 1985



South Australian  
Heritage Act 1978-80:

# HERITAGE STUDY ITEM IDENTIFICATION SHEET

STIRLING  
HERITAGE SURVEY:

ITEM NO.: 135      Zone: CL      Heritage Zone: 5

ITEM NAME: National Trust Museum  
Former or Other Names: House, "Stangate House"

LOCATION:      C/T No.:      Type of Item: 0302,0511  
Town: Aldgate  
No.: Lots 13-19      Street: Fenchurch Road  
Section No.:  
Hundred: Noarlunga      A.M.G. Ref. Z:      N:  
Assessment No.: 4-1815-005      E:

DESCRIPTION:      CURRENT STATUS:  
Date: 1940      State Heritage List:  
Historical Period:      National Estate:  
Historical Theme: 2.7      National Trust:  
Architect:  
Builder:      CONDITION: Good

## STATEMENT OF HERITAGE SIGNIFICANCE:

Architectural:  
Rendered walls with brick plinth. Hipped corrugated galvanised iron roof with brick and rendered chimneys. Small raked verandahs on side elevations. Double hung sash windows with shutters.

Historical:  
Built by Rev. and Mrs Raymond Cornish. After their deaths it became in late 1960's the property of the Mount Lofty Branch of the National Trust, for which it is now the headquarters.

Heritage Significance Recommendation: Local

## REFERENCES:

Written: "Stangate House" - pamphlet of Mt. Lofty Branch of National Trust

Verbal:

## PHOTOGRAPHS:

Film/Neg.:  
Film No : 12/36  
Slide No : 12/35

Archival No:

DANVERS ARCHITECTS:  
Date: 1985



South Australian  
Heritage Act 1978-80:

# HERITAGE STUDY ITEM IDENTIFICATION SHEET

STIRLING  
HERITAGE SURVEY:

ITEM NO.: 136      Zone: CL      Heritage Zone: 5

ITEM NAME: House  
Former or Other Names:

LOCATION:      C/T No.: 1959/92      Type of Item: 0302  
Town: Aldgate  
No.: 13      Street: Fenchurch Road  
Section No.:  
Hundred: Noarlunga      A.M.G. Ref. Z:      N:  
Assessment No.: 4-1805-002      E:

DESCRIPTION:  
Date: c. 1900  
Historical Period: 1884-1913  
Historical Theme: 2.2  
Architect:  
Builder:

CURRENT STATUS:  
State Heritage List:  
National Estate:  
National Trust:

CONDITION: Good

## STATEMENT OF HERITAGE SIGNIFICANCE:

### Architectural:

Single fronted house with random coursed stone walls. Hipped roof with corrugated galvanised iron cladding. Brick chimneys. Bullnosed, return verandah with simple timber posts. Double hung sash windows with brick quoins. Brick and weatherboard lean-to at rear.

### Historical:

Heritage Significance Recommendation: Local

## REFERENCES:

### Written:

### Verbal:

## PHOTOGRAPHS:

Film/Neg.:

Film No : 10/4

Slide No : 10/3

Archival No:

## DANVERS ARCHITECTS:

Date: 1985



South Australian  
Heritage Act 1978-80:

# HERITAGE STUDY ITEM IDENTIFICATION SHEET

STIRLING  
HERITAGE SURVEY:

ITEM NO.: 137

Zone: CL

Heritage Zone:

ITEM NAME: House

Former or Other Names:

LOCATION:

C/T No.:

Type of Item: 0302

Town: Bridgewater

No.: 10

Street: Fielding Road

Section No.:

Hundred: Noarlunga

A.M.G. Ref. Z: N:

Assessment No.:

E:

DESCRIPTION:

Date:

Historical Period:

Historical Theme: 2.2

Architect:

Builder:

CURRENT STATUS:

State Heritage List:

National Estate:

National Trust:

CONDITION: Dilapidated

STATEMENT OF HERITAGE SIGNIFICANCE:

Architectural:

A series of extensions to cottage, partially earth walled on lower section with fine fluted corrugated galvanised iron ceiling. Remaining walls constructed from asbestos cement with bay windows. Hipped roof with former gable ventilators and raked, return verandah clad with corrugated galvanised iron. Casement sash windows and stuccoed chimneys.

Historical:

Largely c. 1920's additions to some walls and earth foundations of the original Fielding home.

Heritage Significance Recommendation: Local

REFERENCES:

Written:

Verbal: Steve Leishman

PHOTOGRAPHS:

Film/Neg.:

Film No : 34/21, 22

Slide No : 34/13, 14

Archival No:

DANVERS ARCHITECTS:

Date: 1985



South Australian  
Heritage Act 1978-80:

# HERITAGE STUDY ITEM IDENTIFICATION SHEET

STIRLING  
HERITAGE SURVEY:

ITEM NO.: 138

Zone: CL

Heritage Zone:

ITEM NAME: House, "Kellerberrin"  
Former or Other Names:

LOCATION:

C/T No.:

Type of Item: 0302

Town: Bridgewater

No.: 4

Street: Fielding Road

Section No.:

Hundred: Noarlunga

A.M.G. Ref. Z: N:

Assessment No.:

E:

DESCRIPTION:

Date: 1890's?

Historical Period: 1884-1913

Historical Theme: 2.2

Architect:

Builder:

CURRENT STATUS:

State Heritage List:

National Estate:

National Trust:

CONDITION: Fair

STATEMENT OF HERITAGE SIGNIFICANCE:

Architectural:

Cottage consisting of two weatherboard rooms with surrounding verandah. Walls consisting of pressed metal, resembling rusticated stone and asbestos cement. Double hung sash windows with timber panelled and glazed front door. Multi-paned side door. Verandah partially enclosed. Internal timber panelled walls with timber clad garage adjoining house.

Historical:

Originally a prefabricated weatherboard cottage of two rooms, with a verandah all round. Giles brothers erected this and two nearby houses as weekend cottages. Bought c. 1945 by Winifred Rodgers, a Royal Adelaide Hospital Sister, as a 'shanty' for her days off; she made the additions. Miss Rodgers helped Prof. Brailsford Robertson (see "Maroonika", No. 10, Milan Tce.) pioneer the insulin treatment of diabetes.

Heritage Significance Recommendation: Local

REFERENCES:

Written: "Mount Barker Courier" Jan. 20, 1982

Verbal: Winifred Rodgers

PHOTOGRAPHS:

Film/Neg.:

Film No : 34/23

Slide No : 34/14

Archival No:

DANVERS ARCHITECTS:

Date: 1985



South Australian  
Heritage Act 1978-80

# HERITAGE STUDY ITEM IDENTIFICATION SHEET

STIRLING  
HERITAGE SURVEY

ITEM NO.: 139

Zone: CT

Heritage Zone: 3

ITEM NAME: Outbuilding  
Former or Other Names:

LOCATION:

C/T No.:

Type of Item: 0398

Town: Mylor

No.:

Street: First Street

Section No.:

Hundred: Noarlunga

A.M.G. Ref. Z: N:

Assessment No.:

E:

DESCRIPTION:

Date:

Historical Period:

Historical Theme: 2.2

Architect:

Builder:

CURRENT STATUS:

State Heritage List:

National Estate:

National Trust:

CONDITION: Fair

STATEMENT OF HERITAGE SIGNIFICANCE:

Architectural:

Random rubble stone walls with corrugated galvanised iron wall and cladding to raked roof. Constructed in the side of hill.

Historical:

Heritage Significance Recommendation: Local

REFERENCES:

Written:

Verbal:

PHOTOGRAPHS:

Film/Neg.:


Film No : 31/35

Slide No : 31/32

Archival No:

DANVERS ARCHITECTS:

Date: 1985



South Australian  
Heritage Act 1978-80:

# HERITAGE STUDY ITEM IDENTIFICATION SHEET

STIRLING  
HERITAGE SURVEY:

ITEM NO.: 140      Zone: CT      Heritage Zone: 3

ITEM NAME: Mylor Uniting Church  
Former or Other Names:

LOCATION:      C/T No.:      Type of Item: 0703  
Town: Mylor  
No.: Lots 18 & 21      Street: First Street  
Section No.:  
Hundred: Noarlunga      A.M.G. Ref. Z:      N:  
Assessment No.: 3-1060-006      E:

DESCRIPTION:      CURRENT STATUS:  
Date: 1893      State Heritage List:  
Historical Period: 1884-1913      National Estate:  
Historical Theme: 2.5      National Trust:  
Architect:  
Builder:      CONDITION: Good

## STATEMENT OF HERITAGE SIGNIFICANCE:

### Architectural:

Random coursed stone walls with brick quoins. Gable ended roof and porch clad with corrugated galvanised iron. Pointed arch double hung sash windows. Decorative timber bargeboard with finial to gable end. Rear extension and stone walled side porch constructed in 1925 with ventilators to roof.

### Historical:

Methodism in Mylor began in 1892 with a service beneath a gum tree; services were then held in temporary structures on the present site; the main section of the present Church was opened Oct. 29, 1893; a kindergarten room and porch were begun in 1925, the builder being Eusebius Wilson Jnr. The most significant member of the congregation has been Eusebius Wilson Senr.

Heritage Significance Recommendation: Local

## REFERENCES:

Written: "Mount Barker Courier" Aug. 18, 1949

## Verbal:

## PHOTOGRAPHS:

Film/Neg.:  
Film No : 31/34  
Slide No : 31/31

Archival No:

## DANVERS ARCHITECTS:

Date: 1985



South Australian  
Heritage Act 1978-80

# HERITAGE STUDY ITEM IDENTIFICATION SHEET

STIRLING  
HERITAGE SURVEY

ITEM NO.: 141

Zone: RLS

Heritage Zone:

ITEM NAME: House

Former or Other Names: "Chartwell"

LOCATION:

C/T No.:

Type of Item: 0302

Town: Bridgewater

No.: 7

Street: Fowler Road

Section No.:

Hundred: Onkaparinga

A.M.G. Ref. Z:

N:

Assessment No.:

E:

DESCRIPTION:

Date:

Historical Period:

Historical Theme: 2.2

Architect:

Builder:

CURRENT STATUS:

State Heritage List:

National Estate:

National Trust:

CONDITION: Good

## STATEMENT OF HERITAGE SIGNIFICANCE:

Architectural:

Painted random rubble stone walls with brick quoins. Steeply sloped hipped roof extending into verandah with gabled ventilators, clad with corrugated galvanised iron. Split paned double hung sash windows.

Historical:

Formerly the home of George Swan Murray Fowler (1893-1973), historian of Bridgewater.

Heritage Significance Recommendation: Local

## REFERENCES:

Written: M.L.D.H.S. Archive 430-1

Verbal: Mr and Mrs L.C.F. Higgins  
Stan Dennis

## PHOTOGRAPHS:

Film/Neg.:


Film No : 33/3

Slide No : 33/1

Archival No:

DANVERS ARCHITECTS:

Date: 1985



South Australian  
Heritage Act 1978-80

# HERITAGE STUDY ITEM IDENTIFICATION SHEET

STIRLING  
HERITAGE SURVEY

ITEM NO.: 142      Zone: RLS      Heritage Zone:

ITEM NAME: Cottage, "Karkoo Cottage"  
Former or Other Names:

LOCATION:      C/T No.:      Type of Item: 0302  
Town: Bridgewater  
No.: 44      Street: Foxhill Road  
Section No.:  
Hundred: Onkaparinga      A.M.G. Ref. Z:      N:  
Assessment No.: 2-1421-008      E:

DESCRIPTION:      CURRENT STATUS:  
Date: pre 1900?      State Heritage List:  
Historical Period: 1884-1913      National Estate:  
Historical Theme: 2.2      National Trust:  
Architect:  
Builder:      CONDITION: Good

## STATEMENT OF HERITAGE SIGNIFICANCE:

### Architectural:

Random coursed and rubble stone walls with brick quoins. Hipped roof with new concave verandah clad with corrugated galvanised iron. Timber panelled with fanlight. Modern lacework to verandah. Rendered brick chimney.

### Historical:

Was long a part of the "Karkoo" property, although it may be older than the main house; separated c. 1976; current owners added the verandah (see "Karkoo").

Heritage Significance Recommendation: Local

## REFERENCES:

### Written:

Verbal: Mr T.D. Cronin  
Mrs A.R. Nicholson

## PHOTOGRAPHS:

Film/Neg.:  
Film No : 14/31  
Slide No : 14/29

Archival No:

DANVERS ARCHITECTS:  
Date: 1985



South Australian  
Heritage Act 1978-80:

# HERITAGE STUDY ITEM IDENTIFICATION SHEET

STIRLING  
HERITAGE SURVEY:

ITEM NO.: 143      Zone: RLS      Heritage Zone:

ITEM NAME: House, "Karkoo"  
Former or Other Names:

LOCATION:      C/T No.:      Type of Item: 0302  
Town: Bridgewater  
No.: 38      Street: Foxhill Road  
Section No.:  
Hundred: Noarlunga      A.M.G. Ref. Z:      N:  
Assessment No.:      E:

DESCRIPTION:  
Date: c. 1900  
Historical Period: 1884-1913  
Historical Theme: 2.2, 4.1  
Architect:  
Builder:

CURRENT STATUS:  
State Heritage List:  
National Estate:  
National Trust:

CONDITION: Fair

## STATEMENT OF HERITAGE SIGNIFICANCE:

### Architectural:

Timber panelled and brick walls with hipped and gabled roof clad with corrugated galvanised iron. Multi-paned double hung sash windows and timber and glass front door. Large eave overhang supported on brackets.

### Historical:

Owners have included Frederick Allen Joyner, solicitor (1904 - 29), Robert Edgar Ramsay, sheep farmer (1929 - 44), J. and B. Whitty (1944 - 49), C. and H. Cornish (1949 - 76). Ramsay conducted a nursery at "Karkoo".

Heritage Significance Recommendation: Local

## REFERENCES:

### Written:

Verbal: Mr T.D. Cronin  
Mrs A.R. Nicholson

## PHOTOGRAPHS:

Film/Neg.:  
Film No : 14/33  
Slide No : 14/31

Archival No:

DANVERS ARCHITECTS:  
Date: 1985



South Australian  
Heritage Act 1978-80:

# HERITAGE STUDY ITEM IDENTIFICATION SHEET

STIRLING  
HERITAGE SURVEY:

ITEM NO.: 144      Zone: RLS      Heritage Zone:

ITEM NAME: Cottage, "The Chestnuts"  
Former or Other Names:

LOCATION:      C/T No.: 4014/128 Type of Item: 0302  
Town: Bridgewater  
No.:      Street: Foxhill Road  
Section No.: 1135  
Hundred: Noarlunga      A.M.G. Ref. Z:      N:  
Assessment No.: 2-1421-008      E:

DESCRIPTION:  
Date: 1840's?  
Historical Period: 1837-1851  
Historical Theme: 2.2  
Architect:  
Builder:

CURRENT STATUS:  
State Heritage List:  
National Estate:  
National Trust:

CONDITION: Fair

## STATEMENT OF HERITAGE SIGNIFICANCE:

### Architectural:

Woodcutter's cottage. Vertical timber boarding with hipped roof and verandah clad with corrugated galvanised iron. Multi-paned double hung and casement sash windows. Timber panelled low height front door. Timber verandah floor with bituminous felt overlay. Extension at side.

### Historical:

A well preserved survival of the Cox Creek settlement. Foxhill Road was once a 'village street' with a number of such cottages and a dense planting of 'English' vegetation.

Heritage Significance Recommendation: State

## REFERENCES:

Written: G.S. Fowler: "Early Bridgewater" (pamph.) p.9  
"Mount Barker Courier" Feb. 10, 1982

Verbal: Lloyd Leah

## PHOTOGRAPHS:

Film/Neg.:  
Film No : 14/35, 36  
Slide No : 14/33, 34

Archival No:

DANVERS ARCHITECTS:  
Date: 1985



South Australian  
Heritage Act 1978-80:

# HERITAGE STUDY ITEM IDENTIFICATION SHEET

STIRLING  
HERITAGE SURVEY:

ITEM NO.: 145

Zone: RLS

Heritage Zone:

ITEM NAME: Bridge

Former or Other Names:

LOCATION:

C/T No.:

Type of Item: 1608

Town: Bridgewater

No.:

Street: Foxhill Road

Section No.:

Hundred: Onkaparinga

A.M.G. Ref. Z:

N:

Assessment No.:

E:

DESCRIPTION:

Date: 1852?

Historical Period: 1852-1883

Historical Theme: 4.7

Architect:

Builder:

CURRENT STATUS:

State Heritage List:

National Estate:

National Trust:

CONDITION: Fair

## STATEMENT OF HERITAGE SIGNIFICANCE:

Architectural:

Random rubble stone walls with timber beams supporting roadway.

Historical:

Said, like the Deanery Bridge, to have been built by convicts of the Cox Creek Stockade (1852). This Stockade was a fiasco lasting only a few days, and notable chiefly for the escape of prisoners. Its collapse led to the establishment of the Dry Creek (Yatala) Prison.

Heritage Significance Recommendation: Local

## REFERENCES:

Written: "Register" Aug. 20, 1852; Aug. 30, 1852; Oct. 1, 1852

"Advertiser" Mar. 31, 1937

Verbal:

## PHOTOGRAPHS:

Film/Neg.:


Film No : 14/32, 34

Slide No : 14/30, 32

Archival No:

DANVERS ARCHITECTS:

Date: 1985



South Australian  
Heritage Act 1978-80:

# HERITAGE STUDY ITEM IDENTIFICATION SHEET

STIRLING  
HERITAGE SURVEY:

ITEM NO.: 146      Zone: CL      Heritage Zone:

ITEM NAME: House, "Woodbury"  
Former or Other Names:

LOCATION:      C/T No.:      Type of Item: 0302  
Town: Stirling  
No.:      Street: Glenside Road  
Section No.:  
Hundred: Noarlunga      A.M.G. Ref. Z:      N:  
Assessment No.: 2-0897-006      E:

DESCRIPTION:      CURRENT STATUS:  
Date: 1917      State Heritage List:  
Historical Period: 1914-1927      National Estate:  
Historical Theme: 2.7      National Trust:  
Architect:  
Builder:      CONDITION: Good

## STATEMENT OF HERITAGE SIGNIFICANCE:

Architectural:  
Random coursed rock faced stonework. Slate hipped and gabled roof.  
Variety of window types (casement and double hung sash). Heavy stone  
columns to verandah with timber balustrade.

Historical:  
Another of the architectural experiments of Tom Backhouse (see "The  
Shay"), who owned extensive land on the west side of Piccadilly Road.  
He was one of the District's renowned eccentrics. Later occupied by  
H.C. Richards.

Heritage Significance Recommendation: Local

## REFERENCES:

Written: F.M. McGuire: "Bright Morning" pp. 133, 138, 139

Verbal: Frank Hurren  
Donald McGregor


## PHOTOGRAPHS:

Film/Neg.:  
Film No : 26/4,5  
Slide No : 26/2,3

Archival No:

DANVERS ARCHITECTS:

Date: 1985



South Australian  
Heritage Act 1978-80

# HERITAGE STUDY ITEM IDENTIFICATION SHEET

STIRLING  
HERITAGE SURVEY

ITEM NO.: 147

Zone: CL

Heritage Zone:

ITEM NAME: House  
Former or Other Names:

LOCATION:

C/T No.:

Type of Item: 0302

Town: Stirling

No.:

Street: Glenside Road

Section No.:

Hundred: Noarlunga

A.M.G. Ref. Z: N:

Assessment No.:

E:

DESCRIPTION:

Date:

Historical Period:

Historical Theme: 2.2

Architect:

Builder:

CURRENT STATUS:

State Heritage List:

National Estate:

National Trust:

CONDITION: Good

STATEMENT OF HERITAGE SIGNIFICANCE:

Architectural:

Random coursed stonework facade with random rubble stone sides and painted brick quoins. Hipped and gabled roof clad with corrugated galvanised iron. Bull-nosed return verandah. Double hung sash windows. Timber turned verandah posts. Weatherboard extension to rear.

Historical:

Heritage Significance Recommendation: Local

REFERENCES:

Written:

Verbal:

PHOTOGRAPHS:

Film/Neg.:


Film No : 26/21, 22

Slide No : 26/19, 20

Archival No:

DANVERS ARCHITECTS:

Date: 1985



South Australian  
Heritage Act 1978-80:

# HERITAGE STUDY ITEM IDENTIFICATION SHEET

STIRLING  
HERITAGE SURVEY:

ITEM NO.: 148

Zone: CL

Heritage Zone:

ITEM NAME: House, "Wood Lodge"

Former or Other Names:

LOCATION:

C/T No.:

Type of Item: 0302

Town: Stirling

No.:

Street: Glenside Road

Section No.:

Hundred: Noarlunga

A.M.G. Ref. Z: N:

Assessment No.:

E:

DESCRIPTION:

Date:

Historical Period:

Historical Theme: 2.2

Architect:

Builder:

CURRENT STATUS:

State Heritage List:

National Estate:

National Trust:

CONDITION: Good

## STATEMENT OF HERITAGE SIGNIFICANCE:

Architectural:

White painted brickwork walls with dressed stone surrounds. Hipped corrugated galvanised iron roof with small gable at porch end. Double hung sash windows with shutters. Front door with side and fan lights. Timber lattice to verandah. Supported addition at rear.

Historical:

Heritage Significance Recommendation: Local

REFERENCES:

Written:

Verbal:

PHOTOGRAPHS:

Film/Neg.:


Film No : 26/20

Slide No : 26/18

Archival No:

DANVERS ARCHITECTS:

Date: 1985



South Australian  
Heritage Act 1978-80:

# HERITAGE STUDY ITEM IDENTIFICATION SHEET

STIRLING  
HERITAGE SURVEY:

ITEM NO.: 149      Zone: CL      Heritage Zone:

ITEM NAME: House, "Egryn"  
Former or Other Names:

LOCATION:      C/T No.:      Type of Item: 0302  
Town: Stirling  
No.: 7      Street: Glenside Road  
Section No.:  
Hundred: Noarlunga      A.M.G. Ref. Z:      N:  
Assessment No.: 2-0982-027      E:

DESCRIPTION:  
Date: 1860's (Sections)  
Historical Period: 1852-1883  
Historical Theme: 2.2  
Architect:  
Builder:

CURRENT STATUS:  
State Heritage List:  
National Estate:  
National Trust:

CONDITION: Good

## STATEMENT OF HERITAGE SIGNIFICANCE:

### Architectural:

Random coursed stonework, partly stuccoed. Hipped and gabled roof clad with corrugated galvanised iron, featuring several verandahs. Multi-paned windows at rear and double hung sash at front. Front gables with half timbered effect supported on timber brackets. Small gable with finial. Built in several sections.

### Historical:

Heritage Significance Recommendation: Local

## REFERENCES:

### Written:

### Verbal:

## PHOTOGRAPHS:

Film/Neg.:

Film No : 26/26  
Slide No : 26/24

### Archival No:

DANVERS ARCHITECTS:  
Date: 1985



South Australian  
Heritage Act 1978-80:

# HERITAGE STUDY ITEM IDENTIFICATION SHEET

STIRLING  
HERITAGE SURVEY:

ITEM NO.: 150      Zone: CL      Heritage Zone:

ITEM NAME: House, "Ben Nevis"  
Former or Other Names:

LOCATION:      C/T No.:      Type of Item: 0302  
Town: Stirling  
No.: 20      Street: Glenside Road  
Section No.:  
Hundred: Noarlunga      A.M.G. Ref. Z:      N:  
Assessment No.: 2-0963-004      E:

DESCRIPTION:      CURRENT STATUS:  
Date: c.1885      State Heritage List:  
Historical Period: 1884-1913      National Estate:  
Historical Theme: 2.2      National Trust:  
Architect:  
Builder:      CONDITION: Good

## STATEMENT OF HERITAGE SIGNIFICANCE:

### Architectural:

Random coursed stonework with dressed surrounds to windows, corners and doors. Hipped and gabled roof clad with corrugated galvanised iron and hipped verandah. Symmetrical bay windows on front facade. Front door with side and fan lights. Cast iron lacework above bay windows. Simple decorations to verandah columns. Later extensions to side featuring bay windows. Originally T shaped cottage.

### Historical:

The middle part of the house was the first built. William Cumming bought the property in 1885 and kept it till 1893; Edward Sims owned it 1902-32; came into the possession of the Rust family 1938.

Heritage Significance Recommendation: Local

## REFERENCES:

### Written:

Verbal: Mrs Peter Rust


## PHOTOGRAPHS:

Film/Neg.:

Film No : 26/25  
Slide No : 26/23

Archival No:

DANVERS ARCHITECTS:  
Date: 1985



HERITAGE STUDY  
ITEM IDENTIFICATION SHEET

ITEM NO.: 151      Zone: CL      Heritage Zone:

ITEM NAME: House, "Derrymore"  
Former or Other Names:

LOCATION:      C/T No.:      Type of Item: 0302  
Town: Stirling  
No.: 4      Street: Glenside Road  
Section No.:  
Hundred: Noarlunga      A.M.G. Ref. 2:      N:  
Assessment No.: 2-0929-019      E:

DESCRIPTION:  
Date: 1855 (Sections)  
Historical Period: 1852-1883  
Historical Theme: 2.7  
Architect:  
Builder:

CURRENT STATUS:  
State Heritage List:  
National Estate:  
National Trust:

CONDITION: Good

STATEMENT OF HERITAGE SIGNIFICANCE:

Architectural:

Random coursed stonework walls. Hipped and gable ended roof clad with corrugated galvanised iron. Double hung sash windows. Side and fan lights to front door. Cast iron lace work to verandah. Timber decoration to gable. Circular tower to corner.

Historical:

Contains walls of a mud brick cottage; numerous additions since, beginning with those of a Mr White. Owned 1890-1947 by the Walter Hawker family as a summer residence. The coachhouse has been converted into a residence.

Heritage Significance Recommendation: Local

REFERENCES:

Written: Stirling District Heritage Survey  
Ruth Hawker: "An Emu in the Fowl Pen"

Verbal: Tim and Ann Jolly  
Frank Hurren

PHOTOGRAPHS:

Film/Neg.:

Film No : 26/23  
Slide No : 26/21

Archival No:

DANVERS ARCHITECTS:

Date: 1985



South Australian  
Heritage Act 1978-80:

# HERITAGE STUDY ITEM IDENTIFICATION SHEET

STIRLING  
HERITAGE SURVEY:

ITEM NO.: 152      Zone:      Heritage Zone:

ITEM NAME: House and Garden  
Former or Other Names:

LOCATION:      C/T No.:      Type of Item: 0302  
Town: Stirling  
No.: 12      Street: Glenside Road  
Section No.: Part 2798  
Hundred: Noarlunga      A.M.G. Ref. Z:      N:  
Assessment No.: 2-0929-019      E:

DESCRIPTION:  
Date: pre 1882?  
Historical Period: 1852-1883  
Historical Theme: 2.2  
Architect:  
Builder: Hodder (?)

CURRENT STATUS:  
State Heritage List: Nominated  
National Estate:  
National Trust:

CONDITION: Good

## STATEMENT OF HERITAGE SIGNIFICANCE:

### Architectural:

Random rubble stonework and brick walls featuring vertical boarding with battens. Hipped corrugated galvanised iron roof with skillion extension and hipped verandah. Casement windows and French doors. Brick chimney.

### Historical:

Hodder may have been the original owner and builder. Later owner/occupiers were Brennan and Palmer. Owned for many years by Herbert Sprigg, who ran a flower and vegetable garden next door. Bought as a weekender c. 1930 by the A.H. Shearers, who developed the cottage garden and maintained it for half a century. They were advised by Prof. E.G. Waterhouse, a world camellia authority.

Heritage Significance Recommendation: State

## REFERENCES:

Written: S.A. Heritage Conservation Branch: Register Nomination 6627-12662


Verbal: Nancy Shearer  
Mrs P.R. Opie

## PHOTOGRAPHS:

Film/Neg.:  
Film No : 26/24  
Slide No : 26/22

Archival No:

DANVERS ARCHITECTS:  
Date: 1985



South Australian  
Heritage Act 1978-80:

# HERITAGE STUDY ITEM IDENTIFICATION SHEET

STIRLING  
HERITAGE SURVEY:

ITEM NO.: 153      Zone: CL      Heritage Zone:

ITEM NAME: House, "Kalimna"  
Former or Other Names:

LOCATION:      C/T No.: 4053/951 Type of Item: 0302  
Town: Stirling  
No.: 26      Street: Gould Road  
Section No.:  
Hundred: Noarlunga      A.M.G. Ref. Z:      N:  
Assessment No.: 2-0522-047      E:

## DESCRIPTION:

Date:  
Historical Period:  
Historical Theme: 2.2  
Architect:  
Builder:

## CURRENT STATUS:

State Heritage List:  
National Estate:  
National Trust:

CONDITION: Good

## STATEMENT OF HERITAGE SIGNIFICANCE:

### Architectural:

Stone walls with brick quoins. Hipped roof clad with corrugated galvanised iron and a bull-nosed verandah. Double hung windows with side lights to front door. A simple cottage with two brick extensions to side of house.

### Historical:

Heritage Significance Recommendation: Local

## REFERENCES:

### Written:

### Verbal:


## PHOTOGRAPHS:

Film/Neg.:  
Film No : 18/10  
Slide No : 18/7

Archival No:

DANVERS ARCHITECTS:

Date: 1985



South Australian  
Heritage Act 1978-80:

# HERITAGE STUDY ITEM IDENTIFICATION SHEET

STIRLING  
HERITAGE SURVEY:

ITEM NO.: 154      Zone: CL      Heritage Zone:

ITEM NAME: House, "Duncraig"  
Former or Other Names:

LOCATION:      C/T No.: 3779/31      Type of Item: 0302  
Town: Stirling  
No.: 59      Street: Gould Road  
Section No.:  
Hundred: Noarlunga      A.M.G. Ref. Z:      N:  
Assessment No.: 2-0695-000      E:

DESCRIPTION:  
Date: c.1890  
Historical Period: 1884-1913  
Historical Theme: 2.1  
Architect:  
Builder:

CURRENT STATUS:  
State Heritage List:  
National Estate:  
National Trust:

CONDITION: Good

## STATEMENT OF HERITAGE SIGNIFICANCE:

### Architectural:

Stone pointed walls with stone quoins to windows, corners and doors. Hipped and gabled roof, clad with corrugated galvanised iron. Multi-paned casement sash windows with geometric leadlighting. Tiled verandah. Castellated projecting windows at facade and similar treatment to porch. Timber bargeboards and turned timber verandah posts. Extensive timber work. Shutters to windows. Number of additions to rear.

### Historical:

Built for Walter Duncan. Owned by A. Seymour Hawker in the 1930's.

Heritage Significance Recommendation: Local

## REFERENCES:

Written: Stirling District Heritage Survey  
"S.A. Homes and Gardens" Nov. 1934

## Verbal:

## PHOTOGRAPHS:

Film/Neg.:  
Film No : 18/7  
Slide No : 18/4

Archival No:

DANVERS ARCHITECTS:  
Date: 1985



South Australian  
Heritage Act 1978-80:

# HERITAGE STUDY ITEM IDENTIFICATION SHEET

STIRLING  
HERITAGE SURVEY:

ITEM NO.: 155      Zone: CL      Heritage Zone:

ITEM NAME: Cottage, "The Lord's Cottage"  
Former or Other Names:

LOCATION:      C/T No.:      Type of Item: 0302  
Town: Stirling  
No.: 24      Street: Gould Road  
Section No.:  
Hundred: Noarlunga      A.M.G. Ref. Z:      N:  
Assessment No.: 2-0523-004      E:

DESCRIPTION:      CURRENT STATUS:  
Date: c.1890      State Heritage List:  
Historical Period: 1884-1913      National Estate:  
Historical Theme: 2.2      National Trust:  
Architect:  
Builder:      CONDITION: Good

## STATEMENT OF HERITAGE SIGNIFICANCE:

Architectural:  
Stone walls featuring brick quoins to windows, corners and doors. Hipped corrugated galvanised iron roof. Multi-paned double hung sash windows. Timber posts to verandah. A simple single fronted cottage.

Historical:

Heritage Significance Recommendation: Local

## REFERENCES:

Written:

Verbal:

## PHOTOGRAPHS:

Film/Neg.:  
Film No : 18/9  
Slide No : 18/6

Archival No:

DANVERS ARCHITECTS:  
Date: 1985



South Australian  
Heritage Act 1978-80:

# HERITAGE STUDY ITEM IDENTIFICATION SHEET

STIRLING  
HERITAGE SURVEY:

ITEM NO.: 156

Zone: CL

Heritage Zone:

ITEM NAME: Cottage

Former or Other Names:

LOCATION:

C/T No.: 3186/31 Type of Item: 0302

Town: Stirling

No.: 38

Street: Gould Road

Section No.:

Hundred: Noarlunga

A.M.G. Ref. Z: N:

Assessment No.: 2-0505-006

E:

DESCRIPTION:

Date:

Historical Period:

Historical Theme: 2.2

Architect:

Builder:

CURRENT STATUS:

State Heritage List:

National Estate:

National Trust:

CONDITION: Good

STATEMENT OF HERITAGE SIGNIFICANCE:

Architectural:

Simple low cottage. White painted weatherboard walls. Hipped, corrugated galvanised iron roof. Multi-paned, casement sash windows with shutters. Small amount of iron lacework along verandah. Timber verandah posts.

Historical:

Heritage Significance Recommendation: Local

REFERENCES:

Written:

Verbal:

PHOTOGRAPHS:

Film/Neg.:


Film No : 18/8

Slide No : 18/5

Archival No:

DANVERS ARCHITECTS:

Date: 1985



South Australian  
Heritage Act 1978-80:

# HERITAGE STUDY ITEM IDENTIFICATION SHEET

STIRLING  
HERITAGE SURVEY:

ITEM NO.: 157      Zone: RLS      Heritage Zone:

ITEM NAME: Outbuilding  
Former or Other Names:

LOCATION:      C/T No.:      Type of Item: 0398  
Town: Bradbury  
No.:      Street: Gurr Road  
Section No.:  
Hundred: Noarlunga      A.M.G. Ref. Z:      N:  
Assessment No.:      E:

DESCRIPTION:      CURRENT STATUS:  
Date:      State Heritage List:  
Historical Period:      National Estate:  
Historical Theme: 4.1      National Trust:  
Architect:  
Builder:      CONDITION: Dilapidated

## STATEMENT OF HERITAGE SIGNIFICANCE:

Architectural:  
Random rubble stone walls with gabled roof with lean-to verandah clad with corrugated galvanised iron. Timber panelled door. Corrugated galvanised iron infill panels to gable end.

Historical:

Heritage Significance Recommendation: Local

## REFERENCES:

Written:

Verbal:


## PHOTOGRAPHS:

Film/Neg.:  
Film No : 31/2  
Slide No : 31/1

Archival No:

DANVERS ARCHITECTS:

Date: 1985



South Australian  
Heritage Act 1978-80:

## HERITAGE STUDY

## ITEM IDENTIFICATION SHEET

STIRLING  
HERITAGE SURVEY:

ITEM NO.: 158

Zone: RLS

Heritage Zone:

ITEM NAME: Cottage

Former or Other Names:

LOCATION:

C/T No.:

Type of Item: 0302

Town: Bradbury

No.:

Street: Hadrian Gully Road

Section No.:

Hundred: Noarlunga

A.M.G. Ref. Z: N:

Assessment No.:

E:

DESCRIPTION:

Date:

Historical Period:

Historical Theme: 2.2

Architect:

Builder:

CURRENT STATUS:

State Heritage List:

National Estate:

National Trust:

CONDITION: Ruin

STATEMENT OF HERITAGE SIGNIFICANCE:

Architectural:

Random rubble stone walls with brick lintels.

Historical:

Heritage Significance Recommendation: Local

REFERENCES:

Written:

Verbal:


PHOTOGRAPHS:

Film/Neg.:

Film No : 13/37

Slide No : 13/10

Archival No:



DANVERS ARCHITECTS:

Date: 1985

South Australian  
Heritage Act 1978-80:

# HERITAGE STUDY ITEM IDENTIFICATION SHEET

STIRLING  
HERITAGE SURVEY:

ITEM NO.: 159      Zone: RLS      Heritage Zone:

ITEM NAME: House, "U Butee"  
Former or Other Names:

LOCATION:      C/T No.:      Type of Item: 0302  
Town: Bradbury  
No.:      Street: Hadrian Gully Road  
Section No.:  
Hundred: Noarlunga      A.M.G. Ref. Z:      N:  
Assessment No.:      E:

DESCRIPTION:      CURRENT STATUS:  
Date:      State Heritage List:  
Historical Period:      National Estate:  
Historical Theme: 2.2      National Trust:  
Architect:  
Builder:      CONDITION: Fair

## STATEMENT OF HERITAGE SIGNIFICANCE:

### Architectural:

Rendered walls with hipped roof clad with corrugated galvanised iron.  
Flat verandah extending to carport at side. Double hung sash windows and  
metal window frames dating from a later period. Lean-to at rear.

### Historical:

Heritage Significance Recommendation: Local

## REFERENCES:

### Written:

### Verbal:

## PHOTOGRAPHS:

Film/Neg.:  
Film No : 13/36  
Slide No : 13/9

### Archival No:



DANVERS ARCHITECTS:  
Date: 1985

South Australian  
Heritage Act 1978-80:

# HERITAGE STUDY ITEM IDENTIFICATION SHEET

STIRLING  
HERITAGE SURVEY:

ITEM NO.: 160

Zone: HF

Heritage Zone:

ITEM NAME: House, "Hawk Hill"

Former or Other Names:

LOCATION:

C/T No.:

Type of Item: 0302,0999

Town: Crafers

No.: 18

Street: Hawk Hill Road

Section No.:

Hundred: Adelaide

A.M.G. Ref. Z: N:

Assessment No.: 1-0259-029

E:

DESCRIPTION:

Date: 1850's?

Historical Period: 1852-1883

Historical Theme: 2.2, 4.6

Architect:

Builder:

CURRENT STATUS:

State Heritage List:

National Estate:

National Trust:

CONDITION: Good

## STATEMENT OF HERITAGE SIGNIFICANCE:

Architectural:

Painted random rubble stonework with rendered surrounds. Hipped roof clad with corrugated iron. Raked verandah with lacework balustrade. Double hung sash windows with bay window under verandah. Partial leadlighting to bay window.

Historical:

Begun by an ex-seaman as a two room summer cottage; was a boarding house early this century; in the late 1920's occupied by a Miss Marshall of the Marshall's Store family (now Myers). Has magnificent views over the city.

Heritage Significance Recommendation: Local

## REFERENCES:

Written: Stirling District Heritage Survey

Verbal: Mrs A.A. Tilley

## PHOTOGRAPHS:

Film/Neg.:

Film No : 4/24

Slide No : 4/16

Archival No:

DANVERS ARCHITECTS:

Date: 1985



South Australian  
Heritage Act 1978-80:

# HERITAGE STUDY ITEM IDENTIFICATION SHEET

STIRLING  
HERITAGE SURVEY:

ITEM NO.: 161      Zone: HF      Heritage Zone:

ITEM NAME: House  
Former or Other Names:

LOCATION:      C/T No.:      Type of Item: 0302  
Town: Crafers West  
No.: 21      Street: Hawk Hill Road  
Section No.:  
Hundred: Adelaide      A.M.G. Ref. Z:      N:  
Assessment No.:      E:

DESCRIPTION:  
Date: 1880's  
Historical Period: 1884-1913  
Historical Theme: 2.2  
Architect:  
Builder:

CURRENT STATUS:  
State Heritage List:  
National Estate:  
National Trust:

CONDITION: Fair

## STATEMENT OF HERITAGE SIGNIFICANCE:

Architectural:  
Random rubble stonework with brick quoins. Corrugated galvanised iron clad, hipped roof extending to built in verandah. Double hung sash windows. Brick chimneys. Brick parapet wall outside.

Historical:  
Originally a four-roomed cottage; owned early this century by a Mr Price, probably a workman; then belonged to Dolman of "Montcalm"; sold in 1926 to the Tilley's.

Heritage Significance Recommendation: Local

## REFERENCES:

Written:


Verbal: Mrs A.A. Tilley

## PHOTOGRAPHS:

Film/Neg.:  
Film No : 4/23  
Slide No : 4/15

Archival No:

DANVERS ARCHITECTS:  
Date: 1985



South Australian  
Heritage Act 1978-80:

# HERITAGE STUDY ITEM IDENTIFICATION SHEET

STIRLING  
HERITAGE SURVEY:

ITEM NO.: 162      Zone: HF      Heritage Zone:

ITEM NAME: House, "Montcalm"  
Former or Other Names:

LOCATION:      C/T No.:      Type of Item: 0302  
Town: Crafers  
No.: 13-19      Street: Hawk Hill Road  
Section No.:  
Hundred: Adelaide      A.M.G. Ref. Z:      N:  
Assessment No.: 1-0304-000      E:

DESCRIPTION:      CURRENT STATUS:  
Date: 1850's?      State Heritage List:  
Historical Period: 1852-1883      National Estate:  
Historical Theme: 2.2      National Trust:  
Architect:  
Builder:      CONDITION: Good

## STATEMENT OF HERITAGE SIGNIFICANCE:

### Architectural:

Random rubble and random coursed stone walls with brick and rendered quoins. Hipped and gabled roof and raked, return verandah clad with corrugated galvanised iron. French doors to verandah with large glazed window in centre of front elevation. Timber balustrade to verandah.

### Historical:

Originally a two room cottage by the same person who began "Hawk Hill"; later (1920's) the summer house of Dolman, a shipping agent.

Heritage Significance Recommendation: Local

## REFERENCES:

### Written:


Verbal: Mrs A.A. Tilley  
Mrs T.A. Worhtington

## PHOTOGRAPHS:

Film/Neg.:  
Film No : 4/25  
Slide No : 4/17

Archival No:

DANVERS ARCHITECTS:  
Date: 1985



South Australian  
Heritage Act 1978-80:

# HERITAGE STUDY ITEM IDENTIFICATION SHEET

STIRLING  
HERITAGE SURVEY:

ITEM NO.: 163

Zone: RF

Heritage Zone:

ITEM NAME: House, "Heathfield"  
Former or Other Names:

LOCATION:

C/T No.:

Type of Item: 0302

Town: Heathfield

No.: 28

Street: Heathfield Road

Section No.:

Hundred: Noarlunga

Assessment No.:

A.M.G. Ref. Z: N:

E:

DESCRIPTION:

Date: c. 1890

Historical Period: 1884-1913

Historical Theme: 2.2

Architect:

Builder:

CURRENT STATUS:

State Heritage List:

National Estate:

National Trust:

CONDITION: Good

STATEMENT OF HERITAGE SIGNIFICANCE:

Architectural:

Single fronted house with random rubble stone walls and brick and rendered extension. Hipped roof clad with corrugated galvanised iron. concave raked verandah with simple timber posts. Porch over front door.

Historical:

A family named Heathfield is said to have established this house and to have given their name to the district. Living area doubled after 1969.

Heritage Significance Recommendation: Local

REFERENCES:

Written: "Advertiser" Apr. 3, 1978  
"Pertaringa" 22

Verbal:

PHOTOGRAPHS:

Film/Neg.:

Film No : 12/7

Slide No : 12/6

Archival No:

DANVERS ARCHITECTS:

Date: 1985



South Australian  
Heritage Act 1978-80:

# HERITAGE STUDY ITEM IDENTIFICATION SHEET

STIRLING  
HERITAGE SURVEY:

ITEM NO.: 164

Zone: RF

Heritage Zone:

ITEM NAME: House

Former or Other Names:

LOCATION:

C/T No.:

Type of Item: 0302

Town: Heathfield

No.: 56

Street: Heathfield Road

Section No.:

Hundred: Noarlunga

A.M.G. Ref. Z: N:

Assessment No.:

E:

DESCRIPTION:

Date:

Historical Period:

Historical Theme: 2.2

Architect:

Builder:

CURRENT STATUS:

State Heritage List:

National Estate:

National Trust:

CONDITION: Fair

## STATEMENT OF HERITAGE SIGNIFICANCE:

Architectural:

Single fronted house with random coursed stone walls and rendered side walls. Hipped roof clad with corrugated galvanised iron. Raked, return verandah with simple timber posts and cast iron lacework. Brick quoins to double hung sash windows. Brick chimneys and gablet to roof.

Historical:

Heritage Significance Recommendation: Local

REFERENCES:

Written:

Verbal:

PHOTOGRAPHS:

Film/Neg.:

Film No : 12/4

Slide No : 12/3

Archival No:

DANVERS ARCHITECTS:

Date: 1985



South Australian  
Heritage Act 1978-80:

## HERITAGE STUDY

### ITEM IDENTIFICATION SHEET

STIRLING  
HERITAGE SURVEY:

ITEM NO.: 165

Zone: RF

Heritage Zone:

ITEM NAME: House, "Pine Ridge"

Former or Other Names:

LOCATION:

C/T No.:

Type of Item: 0302

Town: Heathfield

No.: 57

Street: Heathfield Road

Section No.:

Hundred: Noarlunga

A.M.G. Ref. Z: N:

Assessment No.:

E:

DESCRIPTION:

Date:

Historical Period:

Historical Theme: 2.2

Architect:

Builder:

CURRENT STATUS:

State Heritage List:

National Estate:

National Trust:

CONDITION: Good

STATEMENT OF HERITAGE SIGNIFICANCE:

Architectural:

Random rubble stone walls with gable ended roof clad with terracotta tiles. Raked verandah with brick and stone balustrade and columns. Brick quoins to double hung sash windows, some with rounded heads. Brick and stone chimneys.

Historical:

Heritage Significance Recommendation: Local

REFERENCES:

Written:

Verbal:

PHOTOGRAPHS:

Film/Neg.:


Film No : 12/2

Slide No : 12/1

Archival No:

DANVERS ARCHITECTS:

Date: 1985



South Australian  
Heritage Act 1978-80:

# HERITAGE STUDY ITEM IDENTIFICATION SHEET

STIRLING  
HERITAGE SURVEY:

ITEM NO.: 166      Zone: RF      Heritage Zone:

ITEM NAME: House  
Former or Other Names:

LOCATION:      C/T No.:      Type of Item: 0302  
Town: Heathfield  
No.: 23      Street: Heathfield Road  
Section No.:  
Hundred: Noarlunga      A.M.G. Ref. Z:      N:  
Assessment No.:      E:

DESCRIPTION:      CURRENT STATUS:  
Date:      State Heritage List:  
Historical Period:      National Estate:  
Historical Theme: 2.2      National Trust:  
Architect:  
Builder:      CONDITION: Fair

## STATEMENT OF HERITAGE SIGNIFICANCE:

### Architectural:

Single fronted house with pressed metal sheeting to facade, random rubble stonework below verandah and corrugated galvanised iron sheeting to side and rear of house. Hipped roof clad with corrugated galvanised iron. Bull-nosed verandah with turned timber posts and timber brackets. Double hung sash windows with side and fanlights to front door. Brick chimneys.

### Historical:

Heritage Significance Recommendation: Local

## REFERENCES:

### Written:


### Verbal:

## PHOTOGRAPHS:

Film/Neg.:  
Film No : 12/8  
Slide No : 12/7

### Archival No:

DANVERS ARCHITECTS:  
Date: 1985



South Australian  
Heritage Act 1978-80:

# HERITAGE STUDY ITEM IDENTIFICATION SHEET

STIRLING  
HERITAGE SURVEY:

ITEM NO.: 168

Zone: RF

Heritage Zone:

ITEM NAME: House

Former or Other Names:

LOCATION:

C/T No.:

Type of Item: 0302

Town: Heathfield

No.: 51

Street: Heathfield Road

Section No.:

Hundred: Noarlunga

A.M.G. Ref. Z: N:

Assessment No.: 4-2623-005

E:

DESCRIPTION:

Date: c.1890

Historical Period: 1884-1913

Historical Theme: 2.2

Architect:

Builder:

CURRENT STATUS:

State Heritage List:

National Estate:

National Trust:

CONDITION: Good

## STATEMENT OF HERITAGE SIGNIFICANCE:

Architectural:

Single fronted house with random rubble stone side walls with rusticated stone facing and brick quoins. Hipped roof clad with corrugated galvanised iron. Convex, bullnosed verandah with simple timber posts and decoration. Double hung sash windows. Brick chimneys.

Historical:

Heritage Significance Recommendation: Local

REFERENCES:

Written:

Verbal:

PHOTOGRAPHS:

Film/Neg.:


Film No : 12/3

Slide No : 12/2

Archival No:

DANVERS ARCHITECTS:

Date: 1985



South Australian  
Heritage Act 1978-80:

# HERITAGE STUDY ITEM IDENTIFICATION SHEET

STIRLING  
HERITAGE SURVEY:

ITEM NO.: 169      Zone: RF      Heritage Zone:

ITEM NAME: House  
Former or Other Names:

LOCATION:      C/T No.:      Type of Item: 0302  
Town: Heathfield  
No.: 35      Street: Hender Road  
Section No.:  
Hundred: Noarlunga      A.M.G. Ref. Z:      N:  
Assessment No.:      E:

DESCRIPTION:  
Date: c. 1910  
Historical Period: 1884-1913  
Historical Theme: 2.2, 4.1  
Architect:  
Builder:

CURRENT STATUS:  
State Heritage List:  
National Estate:  
National Trust:

CONDITION: Good

## STATEMENT OF HERITAGE SIGNIFICANCE:

### Architectural:

Single fronted house with rusticated stone facing and brick side walls and extension. Hipped and gable ended roof clad with corrugated galvanised iron. Raked, return verandah with metal posts. Brick quoins to double hung sash windows with side and fanlights to front door. Rendered chimneys and gablet to roof.

### Historical:

Formerly the home of Henders who ran a dairy.

Heritage Significance Recommendation: Local

## REFERENCES:

### Written:

Verbal: Mrs P.J. Manuel

## PHOTOGRAPHS:

Film/Neg.:

Film No : 12/13  
Slide No : 12/12

Archival No:

## DANVERS ARCHITECTS:

Date: 1985



South Australian  
Heritage Act 1978-80:

# HERITAGE STUDY ITEM IDENTIFICATION SHEET

STIRLING  
HERITAGE SURVEY:

ITEM NO.: 170      Zone: RF      Heritage Zone:

ITEM NAME: House  
Former or Other Names:

LOCATION:      C/T No.:      Type of Item: 0302  
Town: Heathfield  
No.: 21      Street: Hender Road  
Section No.:  
Hundred: Noarlunga      A.M.G. Ref. Z:      N:  
Assessment No.:      E:

DESCRIPTION:      CURRENT STATUS:  
Date:      State Heritage List:  
Historical Period:      National Estate:  
Historical Theme: 2.2      National Trust:  
Architect:  
Builder:      CONDITION: Dilapidated

## STATEMENT OF HERITAGE SIGNIFICANCE:

Architectural:  
Single fronted cottage with pressed metal facade and corrugated galvanised iron side walls. Hipped roof clad with corrugated galvanised iron. Bullnosed verandah with simple timber posts and brackets. Pressed metal quoins to openings. Side and fanlights to front door.

Historical:

Heritage Significance Recommendation: Local

## REFERENCES:

Written:


Verbal:

## PHOTOGRAPHS:

Film/Neg.:  
Film No : 12/12  
Slide No : 12/11

Archival No:

DANVERS ARCHITECTS:  
Date: 1985



South Australian  
Heritage Act 1978-80:

## HERITAGE STUDY

### ITEM IDENTIFICATION SHEET

STIRLING  
HERITAGE SURVEY:

ITEM NO.: 171

Zone: HF

Heritage Zone:

ITEM NAME: Cottage, "Strawberry Hill"  
Former or Other Names:

LOCATION:

C/T No.:

Type of Item: 0302

Town: Crafers West

No.:

Street: Hill Street

Section No.:

Hundred: Adelaide

A.M.G. Ref. Z:

N:

Assessment No.:

E:

DESCRIPTION:

Date:

CURRENT STATUS:

State Heritage List:

Historical Period:

National Estate:

Historical Theme: 2.2

National Trust:

Architect:

Builder:

CONDITION: Good

#### STATEMENT OF HERITAGE SIGNIFICANCE:

Architectural:

Simple cottage recently upgraded with partially painted random rubble stone walls with timber addition to facade. Gable ended roof clad with corrugated Colourbond sheeting. Multi-paned casement sash windows.

Historical:

Claimed to be the oldest house in Hill Street.

Heritage Significance Recommendation: Local

#### REFERENCES:

Written:

Verbal: Henry Stokes

#### PHOTOGRAPHS:

Film/Neg.:


Film No : 29/10

Slide No : 29/8

Archival No:

DANVERS ARCHITECTS:

Date: 1985



South Australian  
Heritage Act 1978-80:

## HERITAGE STUDY

## ITEM IDENTIFICATION SHEET

STIRLING  
HERITAGE SURVEY:

ITEM NO.: 172

Zone: CL

Heritage Zone:

ITEM NAME: House

Former or Other Names:

LOCATION:

C/T No.:

Type of Item: 0302

Town: Crafers

No.: 33 (?)

Street: Hill Street

Section No.:

Hundred: Adelaide

A.M.G. Ref. Z:

N:

Assessment No.:

E:

DESCRIPTION:

Date: c. 1885-1905

Historical Period: 1884-1913

Historical Theme: 2.2

Architect:

Builder:

CURRENT STATUS:

State Heritage List:

National Estate:

National Trust:

CONDITION: Good

STATEMENT OF HERITAGE SIGNIFICANCE:

Architectural:

Random coursed rubble stonework with brick quoins. Extension to side timber panelled. Corrugated galvanised iron hipped and gabled roof with bullnosed verandah. Double hung sash windows, paired on gable end. Decorative timber bargeboard to gable end.

Historical:

Built for a retired farmer named Whittle, who owned a number of acres hereabouts, and whose family had farmed in the Brownhill Creek region since the 1840's. The stone part was probably built first, and the timber added later.

Heritage Significance Recommendation: Local

REFERENCES:

Written:

Verbal: Henry Stokes

PHOTOGRAPHS:

Film/Neg.:


Film No : 29/9

Slide No : 29/7

Archival No:

DANVERS ARCHITECTS:

Date: 1985



South Australian  
Heritage Act 1978-80:

# HERITAGE STUDY ITEM IDENTIFICATION SHEET

STIRLING  
HERITAGE SURVEY:

ITEM NO.: 173      Zone: CL      Heritage Zone:

ITEM NAME: House  
Former or Other Names:

LOCATION:      C/T No.: 4170/926 Type of Item: 0302  
Town: Aldgate  
No.: 45      Street: Hillside Road  
Section No.:  
Hundred: Noarlunga      A.M.G. Ref. Z:      N:  
Assessment No.: 4-2279-006      E:

DESCRIPTION:  
Date: c. 1916  
Historical Period: 1914-1927  
Historical Theme: 2.2  
Architect:  
Builder:

CURRENT STATUS:  
State Heritage List:  
National Estate:  
National Trust:

CONDITION: Good

## STATEMENT OF HERITAGE SIGNIFICANCE:

### Architectural:

Single fronted house with random coursed stone facade and random rubble sides. Hipped roof clad with corrugated galvanised iron. Raised, convex, return verandah with simple timber posts and timber brackets. Double hung sash windows with brick quoins to openings. Side and fanlights to front door.

### Historical:

May have been built by a Mr Carroll, who owned considerable land hereabouts.

Heritage Significance Recommendation: Local

## REFERENCES:

### Written:

Verbal: Miss E.M. Linn

## PHOTOGRAPHS:

Film/Neg.:  
Film No : 12/24  
Slide No : 12/23

Archival No:

DANVERS ARCHITECTS:  
Date: 1985



South Australian  
Heritage Act 1978-80:

# HERITAGE STUDY ITEM IDENTIFICATION SHEET

STIRLING  
HERITAGE SURVEY:

ITEM NO.: 174

Zone: RF

Heritage Zone:

ITEM NAME: Outbuilding

Former or Other Names: Cottage

LOCATION:

C/T No.:

Type of Item: 0398

Town: Aldgate

No.:

Street: Holborn Hill Road

Section No.:

Hundred: Noarlunga

A.M.G. Ref. Z: N:

Assessment No.:

E:

DESCRIPTION:

Date:

Historical Period:

Historical Theme: 2.2

Architect:

Builder:

CURRENT STATUS:

State Heritage List:

National Estate:

National Trust:

CONDITION: Dilapidated

STATEMENT OF HERITAGE SIGNIFICANCE:

Architectural:

Brick walled cottage with gable ended roof clad with corrugated galvanised iron. Brick chimneys. Raked, partially enclosed verandah with simple timber posts. Double hung sash windows and side and fanlights to front door. Brick skillion.

Historical:

Heritage Significance Recommendation: Local

REFERENCES:

Written:

Verbal:

PHOTOGRAPHS:

Film/Neg.:


Film No : 10/20

Slide No : 10/19

Archival No:

DANVERS ARCHITECTS:

Date: 1985



South Australian  
Heritage Act 1978-80:

## HERITAGE STUDY

### ITEM IDENTIFICATION SHEET

STIRLING  
HERITAGE SURVEY:

ITEM NO.: 175

Zone: RF

Heritage Zone:

ITEM NAME: House, "Coalbrook"

Former or Other Names:

LOCATION:

C/T No.:

Type of Item: 0302

Town: Aldgate

No.:

Street: Holborn Hill Road

Section No.:

Hundred: Noarlunga

A.M.G. Ref. Z: N:

Assessment No.:

E:

DESCRIPTION:

Date:

CURRENT STATUS:

Historical Period:

State Heritage List:

Historical Theme: 2.2

National Estate:

Architect:

National Trust:

Builder:

CONDITION: Fair

#### STATEMENT OF HERITAGE SIGNIFICANCE:

Architectural:

Single fronted brick house with a hipped roof clad with corrugated galvanised iron. Gablet to roof with brick chimneys. Raked verandah with simple timber posts and brackets. Double hung sash and casement sash windows. Brick addition.

Historical:

Heritage Significance Recommendation: Local

REFERENCES:

Written:

Verbal:

PHOTOGRAPHS:

Film/Neg.:

Film No : 10/19

Slide No : 10/18

Archival No:

DANVERS ARCHITECTS:

Date: 1985



South Australian  
Heritage Act 1978-80:

## HERITAGE STUDY

### ITEM IDENTIFICATION SHEET

STIRLING  
HERITAGE SURVEY:

ITEM NO.: 176

Zone: CL

Heritage Zone:

ITEM NAME: Cottage

Former or Other Names: Post Office?

LOCATION:

C/T No.:

Type of Item: 1805,0302

Town: Stirling

No.: 1

Street: Howard Drive

Section No.:

Hundred: Noarlunga

A.M.G. Ref. Z: N:

Assessment No.: 2-0873-000

E:

DESCRIPTION:

Date:

Historical Period:

Historical Theme: 2.2, 4.8?

Architect:

Builder:

CURRENT STATUS:

State Heritage List:

National Estate:

National Trust:

CONDITION: Good

#### STATEMENT OF HERITAGE SIGNIFICANCE:

Architectural:

Painted random rubble stonework with hipped corrugated galvanised iron roof and bullnosed verandah. Modern timber windows (circa 1950) to front elevation and casement windows along side wall. Two storey house with corrugated galvanised iron (fine fluted) and weatherboard additions to rear.

Historical:

Claimed, like a number of buildings, to have been an early, if not the first, Crafers Post Office. Occupied at the turn of the century by Victor Palmrose, a tin smith.

Heritage Significance Recommendation: Local

REFERENCES:

Written:

Verbal: Gil Sharrad  
Heather Frost

PHOTOGRAPHS:

Film/Neg.:


Film No : 23/11

Slide No : 23/10

Archival No:

DANVERS ARCHITECTS:

Date: 1985



South Australian  
Heritage Act 1978-80:

# HERITAGE STUDY ITEM IDENTIFICATION SHEET

STIRLING  
HERITAGE SURVEY:

ITEM NO.: 177

Zone: RLS

Heritage Zone:

ITEM NAME: House

Former or Other Names:

LOCATION:

C/T No.:

Type of Item: 0302

Town: Ironbank

No.:

Street: Ironbank Road

Section No.:

Hundred: Noarlunga

A.M.G. Ref. Z: N:

Assessment No.: 1-0980-000

E:

DESCRIPTION:

Date: c. 1895

Historical Period: 1884-1913

Historical Theme: 2.2, 4.1

Architect:

Builder: Dick Zachariah?

CURRENT STATUS:

State Heritage List:

National Estate:

National Trust:

CONDITION: Fair

STATEMENT OF HERITAGE SIGNIFICANCE:

Architectural:

Random rubble stonework with brick quoins. Corrugated hipped and gabled roof with raked verandah on rear and front. Double hung sash windows and sidelights and fanlight to front door. Brick chimneys.

Historical:

An early owner was Dick Zachariah, of the family whose pioneer jumped ship with Tom Evans in the early 1850's and came to this district. Frederick S. Evans, grandson of Tom, took over this house in 1921 when he brought his bride Margaret from Scotland after World War I. F.S. Evans was a quarry owner and builder, a market gardener and dairy farmer, and active in public life.

Heritage Significance Recommendation: Local

REFERENCES:

Written: Stirling District Heritage Survey

Verbal: Mrs Margaret C. Evans

PHOTOGRAPHS:

Film/Neg.:


Film No : 6/29

Slide No : 6/26

Archival No:

DANVERS ARCHITECTS:

Date: 1985



South Australian  
Heritage Act 1978-80:

# HERITAGE STUDY ITEM IDENTIFICATION SHEET

STIRLING  
HERITAGE SURVEY:

ITEM NO.: 178      Zone: RLS      Heritage Zone:

ITEM NAME: Semi-Attached House  
Former or Other Names:

LOCATION:      C/T No.:      Type of Item: 0304  
Town: Upper Sturt  
No.:      Street: Ironbank Road  
Section No.:  
Hundred: Noarlunga      A.M.G. Ref. Z:      N:  
Assessment No.:      E:

DESCRIPTION:  
Date: pre 1921  
Historical Period: 1884-1913?  
Historical Theme: 2.2  
Architect:  
Builder:

CURRENT STATUS:  
State Heritage List:  
National Estate:  
National Trust:

CONDITION: Good

## STATEMENT OF HERITAGE SIGNIFICANCE:

### Architectural:

Symmetrically fronted house with random coursed and rubble stone walls with brick quoins. Hipped roof with concave verandah clad with corrugated galvanised iron. Split paned double hung sash windows with timber panelled door. Brick chimneys. Weatherboard extension to side.

### Historical:

Early inhabitants were Bill Gates, in one of the semi-detached cottages, and Dan Zachariah in the other.

Heritage Significance Recommendation: Local

## REFERENCES:

### Written:

Verbal: Mrs Margaret C. Evans

## PHOTOGRAPHS:

Film/Neg.:

Film No : 6/27  
Slide No : 6/24

Archival No:

## DANVERS ARCHITECTS:

Date: 1985



South Australian  
Heritage Act 1978-80:

# HERITAGE STUDY ITEM IDENTIFICATION SHEET

STIRLING  
HERITAGE SURVEY:

ITEM NO.: 179

Zone: RLS

Heritage Zone:

ITEM NAME: House

Former or Other Names:

LOCATION:

C/T No.:

Type of Item: 0302,1004

Town: Upper Sturt

No.:

Street: Ironbank Road

Section No.:

Hundred: Noarlunga

A.M.G. Ref. Z: N:

Assessment No.:

E:

DESCRIPTION:

Date:

Historical Period:

Historical Theme: 2.2, 4.1

Architect:

Builder:

CURRENT STATUS:

State Heritage List:

National Estate:

National Trust:

CONDITION: Fair

STATEMENT OF HERITAGE SIGNIFICANCE:

Architectural:

Painted random rubble stonework with brick quoins. Corrugated galvanised iron hipped roof with gablet. Raked return verandah completely built in and rendered. Double hung sash windows. Brick chimneys.

Historical:

Formerly part of an orchard.

Heritage Significance Recommendation: Local

REFERENCES:

Written:

Verbal: Keith Cairns

Mr A.W. Davey

PHOTOGRAPHS:

Film/Neg.:


Film No : 30/5

Slide No : 30/4

Archival No:

DANVERS ARCHITECTS:

Date: 1985



South Australian  
Heritage Act 1978-80:

## HERITAGE STUDY

### ITEM IDENTIFICATION SHEET

STIRLING  
HERITAGE SURVEY:

ITEM NO.: 180

Zone: RLS

Heritage Zone:

ITEM NAME: House

Former or Other Names:

LOCATION:

C/T No.:

Type of Item: 0302

Town: Upper Sturt

No.: off

Street: Ironbank Road

Section No.:

Hundred: Noarlunga

A.M.G. Ref. Z: N:

Assessment No.:

E:

DESCRIPTION:

Date:

Historical Period:

Historical Theme: 2.2, 4.1

Architect:

Builder:

CURRENT STATUS:

State Heritage List:

National Estate:

National Trust:

CONDITION: Good

#### STATEMENT OF HERITAGE SIGNIFICANCE:

Architectural:

Random rubble stonework with stone quoins. Corrugated galvanised iron gable ended roof with raked verandah. Double hung sash windows. Lower side addition in similar configuration. Central side chimney.

Historical:

The home of the second Tom Evans in the late nineteenth century.

Heritage Significance Recommendation: Local

#### REFERENCES:

Written:

Verbal: Mrs Margaret C. Evans

#### PHOTOGRAPHS:

Film/Neg.:

Film No : 6/30

Slide No : 6/27

Archival No:

DANVERS ARCHITECTS:

Date: 1985



South Australian  
Heritage Act 1978-80:

# HERITAGE STUDY ITEM IDENTIFICATION SHEET

STIRLING  
HERITAGE SURVEY:

ITEM NO.: 181      Zone: CL      Heritage Zone:

ITEM NAME: Cottage  
Former or Other Names:

LOCATION:      C/T No.:      Type of Item: 0302  
Town: Crafers West  
No.: 10      Street: Ising Road  
Section No.:  
Hundred: Adelaide      A.M.G. Ref. Z:      N:  
Assessment No.:      E:

DESCRIPTION:      CURRENT STATUS:  
Date:      State Heritage List:  
Historical Period:      National Estate:  
Historical Theme: 2.2      National Trust:  
Architect:  
Builder:      CONDITION: Good

## STATEMENT OF HERITAGE SIGNIFICANCE:

### Architectural:

Random rubble stone walls with brick quoins and sills. Hipped roof with skillion to rear clad with corrugated galvanised iron. Split paned double hung sash windows. Brick chimney. Additions in asbestos cement and corrugated galvanised iron to side and rear of house.

### Historical:

Heritage Significance Recommendation: Local

## REFERENCES:

### Written:

### Verbal:

## PHOTOGRAPHS:

Film/Neg.:  
Film No : 29/16  
Slide No : 29/14

### Archival No:

DANVERS ARCHITECTS:  
Date: 1985



South Australian  
Heritage Act 1978-80:

# HERITAGE STUDY ITEM IDENTIFICATION SHEET

STIRLING  
HERITAGE SURVEY:

ITEM NO.: 182

Zone: RLS

Heritage Zone:

ITEM NAME: Cottage

Former or Other Names:

LOCATION:

C/T No.:

Type of Item: 0302

Town: Aldgate

No.: 12

Street: Kain Avenue

Section No.:

Hundred: Noarlunga

A.M.G. Ref. Z: N:

Assessment No.:

E:

DESCRIPTION:

Date:

Historical Period:

Historical Theme: 2.2

Architect:

Builder:

CURRENT STATUS:

State Heritage List:

National Estate:

National Trust:

CONDITION: Good

STATEMENT OF HERITAGE SIGNIFICANCE:

Architectural:

Simple cottage featuring many extensions. Walls constructed of weatherboard with brick chimneys. Hipped roof clad with corrugated galvanised iron and extending into raked verandah. Casement sash windows some of which are multi-paned. Minimal decoration. Verandah partially enclosed.

Historical:

Heritage Significance Recommendation: Local

REFERENCES:

Written:

Verbal:

PHOTOGRAPHS:

Film/Neg.:


Film No : 24/32

Slide No : 24/28

Archival No:

DANVERS ARCHITECTS:

Date: 1985



South Australian  
Heritage Act 1978-80:

# HERITAGE STUDY ITEM IDENTIFICATION SHEET

STIRLING  
HERITAGE SURVEY:

ITEM NO.: 183      Zone: CL      Heritage Zone:

ITEM NAME: Cottage, "Shenn Thie"  
Former or Other Names:

LOCATION:      C/T No.:      Type of Item: 0302  
Town: Crafers  
No.:      Street: Karen Street  
Section No.:  
Hundred: Onkaparinga      A.M.G. Ref. Z:      N:  
Assessment No.:      E:

DESCRIPTION:  
Date: 1890's?  
Historical Period: 1884-1913  
Historical Theme: 2.2  
Architect:  
Builder:

CURRENT STATUS:  
State Heritage List:  
National Estate:  
National Trust:

CONDITION: Fair

## STATEMENT OF HERITAGE SIGNIFICANCE:

### Architectural:

Painted rendered stone walls with gable ended roof and convex verandah clad with corrugated galvanised iron. Verandah partially enclosed with louvered windows. Double hung sash windows to majority of house. Glazed timber door with fanlight. Brick chimney.

### Historical:

An early owner was William Wright.

Heritage Significance Recommendation: Local

## REFERENCES:

### Written:


Verbal: Mrs M.J. O'Malley  
Ms Collins

## PHOTOGRAPHS:

Film/Neg.:  
Film No : 14/15, 16  
Slide No : 14/13, 14

Archival No:

DANVERS ARCHITECTS:  
Date: 1985



South Australian  
Heritage Act 1978-80:

# HERITAGE STUDY ITEM IDENTIFICATION SHEET

STIRLING  
HERITAGE SURVEY:

ITEM NO.: 184      Zone: CL      Heritage Zone: 5

ITEM NAME: Railway Bridge  
Former or Other Names:

LOCATION:      C/T No.: -      Type of Item: 1407  
Town: Aldgate  
No.:      Street: Kemp Road  
Section No.:  
Hundred: Noarlunga      A.M.G. Ref. Z:      N:  
Assessment No.:      E:

DESCRIPTION:      CURRENT STATUS:  
Date: 1883      State Heritage List:  
Historical Period: 1852-1883      National Estate:  
Historical Theme: 4.7      National Trust:  
Architect:  
Builder:      CONDITION: Good

## STATEMENT OF HERITAGE SIGNIFICANCE:

Architectural:  
Rusticated stone blocks.

Historical:

Heritage Significance Recommendation: State

## REFERENCES:

Written:


Verbal:

## PHOTOGRAPHS:

Film/Neg.:  
Film No : 12/29  
Slide No : 12/28

Archival No:

DANVERS ARCHITECTS:  
Date: 1985



South Australian  
Heritage Act 1978-80:

# HERITAGE STUDY ITEM IDENTIFICATION SHEET

STIRLING  
HERITAGE SURVEY:

ITEM NO.: 185      Zone: CL      Heritage Zone: 5

ITEM NAME: Aldgate War Memorial and Park  
Former or Other Names:

LOCATION:      C/T No.:      Type of Item: 2008, 0414  
Town: Aldgate  
No.:      Street: Kemp Road  
Section No.:  
Hundred: Noarlunga      A.M.G. Ref. Z:      N:  
Assessment No.:      E:

DESCRIPTION:      CURRENT STATUS:  
Date:      State Heritage List:  
Historical Period:      National Estate:  
Historical Theme: 3.4      National Trust:  
Architect:  
Builder:      CONDITION: Good

STATEMENT OF HERITAGE SIGNIFICANCE:  
Architectural:  
Rendered monument with metal cross.

## Historical:

This area was set aside as a reserve as early as 1865; the township established it as a park as a State Centenary project. The memorial obelisk was moved there from another site in about 1937. The memorial lists more than 200 men who enlisted in the First World War, including 37 who died. The reserve has since 1865 been administered by the Echunga Council, the Stirling Council, the Railways and the R.S.L.

Heritage Significance Recommendation: Local

## REFERENCES:

Written: Tom Dyster: "Pump in the Roadway" pp. 120,121  
"Mount Barker Courier" Aug. 26, 1937

## Verbal:

## PHOTOGRAPHS:

Film/Neg.:  
Film No : 12/28  
Slide No : 12/27

Archival No:

DANVERS ARCHITECTS:  
Date: 1985



South Australian  
Heritage Act 1978-80:

# HERITAGE STUDY ITEM IDENTIFICATION SHEET

STIRLING  
HERITAGE SURVEY:

ITEM NO.: 186      Zone: CL      Heritage Zone: 5

ITEM NAME: Cottage  
Former or Other Names: Railway Maintenance Worker's Cottage

LOCATION:      C/T No.: -      Type of Item: 1402  
Town: Aldgate  
No.:      Street: Kemp Road  
Section No.:  
Hundred: Noarlunga      A.M.G. Ref. Z:      N:  
Assessment No.: 4-2238-005      E:

DESCRIPTION:      CURRENT STATUS:  
Date: 1883      State Heritage List:  
Historical Period: 1852-1883      National Estate:  
Historical Theme: 4.7      National Trust: Filed  
Architect:  
Builder:      CONDITION: Fair

## STATEMENT OF HERITAGE SIGNIFICANCE:

Architectural:  
Attached cottages with random coursed stone walls with brick quoins.  
Gable ended roof clad with corrugated galvanised iron. Brick chimneys.  
Raked verandah and simple timber posts. Multi-paned double hung sash  
windows. Corrugated galvanised iron lean-to at rear.

Historical:  
In their heyday these barracks housed three signalmen, two guards and a  
relief driver.

Heritage Significance Recommendation: State

## REFERENCES:

Written: Tom Dyster: "Pump in the Roadway" pp.113, 114


Verbal:

## PHOTOGRAPHS:

Film/Neg.:  
Film No : 12/30  
Slide No : 12/29

Archival No:

DANVERS ARCHITECTS:  
Date: 1985



South Australian  
Heritage Act 1978-80:

# HERITAGE STUDY ITEM IDENTIFICATION SHEET

STIRLING  
HERITAGE SURVEY:

ITEM NO.: 187

Zone: CL

Heritage Zone:

ITEM NAME: House

Former or Other Names: "Carn Brae"; "Greensleeves"

LOCATION:

C/T No.: 4173/61 Type of Item: 0302

Town: Aldgate

No.: 1

Street: Kent Road

Section No.:

Hundred: Noarlunga

A.M.G. Ref. Z: N:

Assessment No.: 4-1841-008

E:

DESCRIPTION:

Date: pre 1900?

Historical Period: 1884-1913

Historical Theme: 2.2

Architect:

Builder:

CURRENT STATUS:

State Heritage List:

National Estate:

National Trust:

CONDITION: Good

## STATEMENT OF HERITAGE SIGNIFICANCE:

Architectural:

Two storey house with random coursed stone walls and brick quoins to openings. Hipped roof clad with corrugated galvanised iron. Brick chimneys. Bullnosed, return verandah with simple timber posts and tiled verandah floor. Double hung sash windows. Rendered and weatherboard extension to rear.

Historical:

Believed to have been built by the Bawdens, who certainly owned it in 1900; John Bawden had a position with the Railways. Sold to Lydia Ellen James in 1920.

Heritage Significance Recommendation: Local

## REFERENCES:

Written:

Verbal: Dr S. Smith

## PHOTOGRAPHS:

Film/Neg.:

Film No : 10/11

Slide No : 10/10

Archival No:

DANVERS ARCHITECTS:

Date: 1985



South Australian  
Heritage Act 1978-80:

# HERITAGE STUDY ITEM IDENTIFICATION SHEET

STIRLING  
HERITAGE SURVEY:

ITEM NO.: 188

Zone: RLS

Heritage Zone:

ITEM NAME: Cottage

Former or Other Names:

LOCATION:

C/T No.:

Type of Item: 0302

Town: Scott Creek

No.:

Street: Kiaka Lane

Section No.: Part1049

Hundred: Noarlunga

A.M.G. Ref. Z: N:

Assessment No.: 3-0721-003

E:

DESCRIPTION:

Date: 1840's?

Historical Period: 1837-1851

Historical Theme: 2.2, 4.1

Architect:

Builder:

CURRENT STATUS:

State Heritage List:

National Estate:

National Trust:

CONDITION: Good

STATEMENT OF HERITAGE SIGNIFICANCE:

Architectural:

Random rubble stone walls with new stonework to rear. Hipped roof with raked verandah clad with corrugated galvanised iron. Recent casement sash windows added. Stone and brick chimney. Lean-to addition at rear and side with garage attached to front verandah.

Historical:

Said to be Scott Creek's oldest lived in house that has not been built into another house. Owned by two unrelated Hill families (the first probably the William Rowe Hills). Tommy Hill ran an apple and pear orchard, then oranges, then onions and a dairy (early twentieth century).

Heritage Significance Recommendation: Local

REFERENCES:

Written:

Verbal: Mr and Mrs Gerard Faber

PHOTOGRAPHS:

Film/Neg.:

Film No : 30/26

Slide No : 30/25

Archival No:

DANVERS ARCHITECTS:

Date: 1985



South Australian  
Heritage Act 1978-80:

# HERITAGE STUDY ITEM IDENTIFICATION SHEET

STIRLING  
HERITAGE SURVEY:

ITEM NO.: 189

Zone: RLS

Heritage Zone:

ITEM NAME: Shed

Former or Other Names:

LOCATION:

C/T No.:

Type of Item: 1005

Town: Scott Creek

No.:

Street: Kiaka Lane

Section No.:

Hundred: Noarlunga

A.M.G. Ref. Z: N:

Assessment No.: 3-0721-003

E:

DESCRIPTION:

Date: c. 1880

Historical Period: 1852-1883

Historical Theme: 4.1

Architect:

Builder:

CURRENT STATUS:

State Heritage List:

National Estate:

National Trust:

CONDITION: Dilapidated

STATEMENT OF HERITAGE SIGNIFICANCE:

Architectural:

Originally timber cladding, now corrugated galvanised iron on timber framing. Hipped and gabled roof clad with corrugated galvanised iron. Several lean-to additions built in stages.

Historical:

Associated with the cottage in the same lane.

Heritage Significance Recommendation: Local

REFERENCES:

Written:

Verbal: Mr and Mrs Gerard Faber

PHOTOGRAPHS:

Film/Neg.:


Film No : 30/27

Slide No : 30/26

Archival No:

DANVERS ARCHITECTS:

Date: 1985



South Australian  
Heritage Act 1978-80:

# HERITAGE STUDY ITEM IDENTIFICATION SHEET

STIRLING  
HERITAGE SURVEY:

ITEM NO.: 190

Zone: CL

Heritage Zone: 5

ITEM NAME: Aldgate Uniting Church  
Former or Other Names:

LOCATION:

C/T No.:

Type of Item: 0703

Town: Aldgate

No.: 25

Street: Kingsland Road

Section No.:

Hundred: Noarlunga

A.M.G. Ref. Z: N:

Assessment No.: 4-1829-004

E:

DESCRIPTION:

Date: 1884

Historical Period: 1884-1913

Historical Theme: 2.5

Architect:

Builder: W.C. Torode

CURRENT STATUS:

State Heritage List:

National Estate:

National Trust:

CONDITION: Good

## STATEMENT OF HERITAGE SIGNIFICANCE:

Architectural:

Random coursed stone walls with rusticated stone plinth. Dressed stone quoins to pointed arch windows. Gable ended roof clad with corrugated galvanised iron. Finials to gable end. Corrugated galvanised iron and asbestos cement addition.

Historical:

Messrs. Conigrave and Collison of the Hills Land and Investment Co. reserved four lots for churches and public buildings at Aldgate. "This deliberate attempt at town planning resulted in one building only, the Wesleyan Church" (Tom Dyster) - that is, at that time: other community buildings have followed on the same lot.

Heritage Significance Recommendation: Local

## REFERENCES:

Written: Tom Dyster: "Pump in the Roadway" pp. 131-33

Verbal:

## PHOTOGRAPHS:

Film/Neg.:

Film No : 10/7

Slide No : 10/6

Archival No:

DANVERS ARCHITECTS:

Date: 1985



South Australian  
Heritage Act 1978-80:

# HERITAGE STUDY ITEM IDENTIFICATION SHEET

STIRLING  
HERITAGE SURVEY:

ITEM NO.: 191

Zone: CL

Heritage Zone: 5

ITEM NAME: House

Former or Other Names:

LOCATION:

C/T No.: 2529/111 Type of Item: 0302

Town: Aldgate

No.: 22

Street: Kingsland Road

Section No.:

Hundred: Noarlunga

A.M.G. Ref. Z: N:

Assessment No.: 4-1850-002

E:

DESCRIPTION:

Date: 1882

Historical Period: 1852-1883

Historical Theme: 2.2

Architect:

Builder: Huckson & Co.?

CURRENT STATUS:

State Heritage List:

National Estate:

National Trust:

CONDITION: Good

## STATEMENT OF HERITAGE SIGNIFICANCE:

Architectural:

Single fronted house with random rubble stone walls with brick quoins and rendered surrounds. Hipped roof clad with corrugated galvanised iron. Rendered brick chimneys. Bullnosed verandah, enclosed on three sides. Double hung sash windows. Rendered brick and asbestos cement lean-to to rear.

Historical:

A second of the 'handsome villas' mentioned in publicity as in course of erection in the Hills Land and Investment Co.'s subdivision of Aldgate (see "Montana"). Sold in 1883 to Frederick and James Hales; 1900 Beatrice Ritson, wife of Broken Hill storekeeper; owned 1911-37 by Henrietta, wife of Dr Walter Norman. One frontage is original.

Heritage Significance Recommendation: Local

## REFERENCES:

Written:

Verbal: Mrs Robin Sinclair

## PHOTOGRAPHS:

Film/Neg.:

Film No : 10/12

Slide No : 10/11

Archival No:

DANVERS ARCHITECTS:

Date: 1985



South Australian  
Heritage Act 1978-80:

# HERITAGE STUDY ITEM IDENTIFICATION SHEET

STIRLING  
HERITAGE SURVEY:

ITEM NO.: 192

Zone: CL

Heritage Zone: 5

ITEM NAME: House, "Montana"  
Former or Other Names:

LOCATION:

Town: Aldgate

No.: 24

Section No.:

Hundred: Noarlunga

Assessment No.: 4-1851-001

C/T No.: 3903/43

Type of Item: 0302

Street: Kingsland Road

A.M.G. Ref. Z: N:  
E:

DESCRIPTION:

Date: 1882

Historical Period: 1852-1883

Historical Theme: 2.2

Architect:

Builder: Huckson & Co.

CURRENT STATUS:

State Heritage List:

National Estate:

National Trust:

CONDITION: Good

STATEMENT OF HERITAGE SIGNIFICANCE:

Architectural:

Single fronted house with random coursed stone walls and rendered surrounds to windows and doors. Hipped roof clad with corrugated galvanised iron. Brick chimneys. Bullnosed, partially enclosed verandah with simple timber posts. Double hung sash windows. Random coursed stone addition to rear and stone outbuilding.

Historical:

One of the 'handsome villas' mentioned in publicity as in course of erection in the Hills Land and Investment Co.'s subdivision of Aldgate. The company held on to the site until 1907, when it sold to C.F.Chennell, a director of the firm of Gerard and Goodman.

Heritage Significance Recommendation: Local

REFERENCES:

Written: G.L. Fischer: "Montana" (Pump Press Pamphlet 1982)  
"Mount Barker Courier" Nov. 3, 1982

Verbal: Mr and Mrs R.G. Perrin

PHOTOGRAPHS:

Film/Neg.:


Film No : 10/13

Slide No : 10/12

Archival No:

DANVERS ARCHITECTS:

Date: 1985



South Australian  
Heritage Act 1978-80:

# HERITAGE STUDY ITEM IDENTIFICATION SHEET

STIRLING  
HERITAGE SURVEY:

ITEM NO.: 193      Zone: H      Heritage Zone:

ITEM NAME: House  
Former or Other Names:

LOCATION:      C/T No.:      Type of Item: 0302  
Town: Piccadilly  
No.: off      Street: Lampert Road  
Section No.:  
Hundred: Noarlunga      A.M.G. Ref. Z:      N:  
Assessment No.: 2-1362-002      E:

DESCRIPTION:      CURRENT STATUS:  
Date:      State Heritage List:  
Historical Period:      National Estate:  
Historical Theme: 2.2      National Trust:  
Architect:  
Builder:      CONDITION: Good

## STATEMENT OF HERITAGE SIGNIFICANCE:

Architectural:  
Random coursed stone walls with stone quoins. Hipped roof with concave verandah clad with corrugated galvanised iron. Twin paned double hung sash windows with timber door with side and fanlight. Timber balustrade to verandah. Asbestos extension to rear.

Historical:

Heritage Significance Recommendation: Local

## REFERENCES:

Written:

Verbal:


## PHOTOGRAPHS:

Film/Neg.:  
Film No : 25/25  
Slide No : 25/23

Archival No:

DANVERS ARCHITECTS:

Date: 1985



South Australian  
Heritage Act 1978-80:

# HERITAGE STUDY ITEM IDENTIFICATION SHEET

STIRLING  
HERITAGE SURVEY:

ITEM NO.: 194

Zone: H

Heritage Zone:

ITEM NAME: House

Former or Other Names:

LOCATION:

C/T No.:

Type of Item: 0302

Town: Piccadilly

No.: off

Street: Lampert Road

Section No.:

Hundred:

A.M.G. Ref. Z: N:

Assessment No.:

E:

DESCRIPTION:

Date: 1872

Historical Period: 1852-1883

Historical Theme: 2.2, 4.1

Architect:

Builder:

CURRENT STATUS:

State Heritage List:

National Estate:

National Trust:

CONDITION: Good

STATEMENT OF HERITAGE SIGNIFICANCE:

Architectural:

Random coursed stone walls. Hipped, "M" shaped roof with hipped return verandah clad with asbestos shingles. Recently added multi-paned double hung sash windows. Multi-paned glazed doors with fanlight. Timber verandah posts and balustrade. Brick chimney. Modern stone extension to rear and lean-to side addition to side with corrugated galvanised iron roofing.

Historical:

The second house of W. Curtis, orchardist and market gardener. There are many remnants of a cottage garden. The barn was lost in the 1983 bushfire.

Heritage Significance Recommendation: Local

REFERENCES:

Written: "Register" Feb. 25, 1893

Verbal: Sandra Swaby

PHOTOGRAPHS:

Film/Neg.:

Film No : 25/23

Slide No : 25/21

Archival No:

DANVERS ARCHITECTS:

Date: 1985



South Australian  
Heritage Act 1978-80:

# HERITAGE STUDY ITEM IDENTIFICATION SHEET

STIRLING  
HERITAGE SURVEY:

ITEM NO.: 195

Zone: RLS

Heritage Zone:

ITEM NAME: House

Former or Other Names:

LOCATION:

C/T No.:

Type of Item: 0302

Town: Piccadilly

No.: off

Street: Lampert Road

Section No.:

Hundred: Noarlunga

A.M.G. Ref. Z: N:

Assessment No.:

E:

DESCRIPTION:

Date:

Historical Period:

Historical Theme: 2.2

Architect:

Builder:

CURRENT STATUS:

State Heritage List:

National Estate:

National Trust:

CONDITION: Fair

## STATEMENT OF HERITAGE SIGNIFICANCE:

Architectural:

Painted random rubble stone walls with brick quoins. Hipped roof with raked, return verandah to three sides, clad with corrugated galvanised iron. Double hung sash windows with fanlight to timber and glazed door. Brick and corrugated galvanised iron extension to rear.

Historical:

Heritage Significance Recommendation: Local

REFERENCES:

Written:

Verbal:

PHOTOGRAPHS:

Film/Neg.:


Film No : 25/24

Slide No : 25/22

Archival No:

DANVERS ARCHITECTS:

Date: 1985



South Australian  
Heritage Act 1978-80:

# HERITAGE STUDY ITEM IDENTIFICATION SHEET

STIRLING  
HERITAGE SURVEY:

ITEM NO.: 196

Zone: RLS

Heritage Zone:

ITEM NAME: House

Former or Other Names:

LOCATION:

C/T No.:

Type of Item: 0302

Town: Piccadilly

No.: 9 or 11

Street: Lampert Road

Section No.: Part 1043

Hundred: Onkaparinga

A.M.G. Ref. Z: N:

Assessment No.: 2-1362-002

E:

DESCRIPTION:

Date:

Historical Period:

Historical Theme: 2.2

Architect:

Builder:

CURRENT STATUS:

State Heritage List:

National Estate:

National Trust:

CONDITION: Good

## STATEMENT OF HERITAGE SIGNIFICANCE:

Architectural:

Random rubble stone walls with brick quoins. Hipped roof with bullnosed return verandah clad with corrugated galvanised iron. Double hung sash windows with timber and glass front door with side and fanlight. Turned timber verandah posts with brick bevelled edge. Brick lean-to extension to rear added to existing lean-to.

Historical:

One of the many Lampert houses of Piccadilly. The family's pioneer, Frederick Lampert (1838-1928) set up a market garden 1863-4. This house was his grandson's.

Heritage Significance Recommendation: Local

## REFERENCES:

Written: Mount Lofty Districts Historical Society Archive 307  
"Register" Feb. 25, 1893

Verbal: Jeanette Brown

## PHOTOGRAPHS:

Film/Neg.:


Film No : 25/26

Slide No : 25/24

Archival No:

DANVERS ARCHITECTS:

Date: 1985



South Australian  
Heritage Act 1978-80:

# HERITAGE STUDY ITEM IDENTIFICATION SHEET

STIRLING  
HERITAGE SURVEY:

ITEM NO.: 197

Zone: H

Heritage Zone:

ITEM NAME: House

Former or Other Names:

LOCATION:

C/T No.:

Type of Item: 0302

Town: Piccadilly

No.:

Street: Lampert Road

Section No.:

Hundred: Noarlunga

A.M.G. Ref. Z: N:

Assessment No.:

E:

DESCRIPTION:

Date:

Historical Period:

Historical Theme: 2.2

Architect:

Builder:

CURRENT STATUS:

State Heritage List:

National Estate:

National Trust:

CONDITION: Dilapidated

STATEMENT OF HERITAGE SIGNIFICANCE:

Architectural:

Random rubble stone walls with hipped roof and bullnosed verandah clad with corrugated galvanised iron. Double hung sash windows and timber decoration to partially enclosed verandah.

Historical:

Heritage Significance Recommendation: Local

REFERENCES:

Written:

Verbal:

PHOTOGRAPHS:

Film/Neg.:


Film No : 25/27

Slide No : 25/25

Archival No:

DANVERS ARCHITECTS:

Date: 1985



South Australian  
Heritage Act 1978-80:

## HERITAGE STUDY

### ITEM IDENTIFICATION SHEET

STIRLING  
HERITAGE SURVEY:

ITEM NO.: 198

Zone: CL

Heritage Zone: 2

ITEM NAME: House

Former or Other Names: Gardener's Cottage, "St. Vigean's"

LOCATION:

C/T No.: 1662/19 Type of Item: 0302

Town: Stirling

No.: 8

Street: Laurel Road

Section No.: 48

Hundred: Noarlunga

A.M.G. Ref. Z:

N:

Assessment No.: 1-0912-007

E:

DESCRIPTION:

Date: pre 1881

Historical Period: 1852-1883

Historical Theme: 2.1

Architect:

Builder:

CURRENT STATUS:

State Heritage List: Registered

National Estate:

National Trust: Recorded

CONDITION: Good

#### STATEMENT OF HERITAGE SIGNIFICANCE:

Architectural:

Random coursed stone cottage with brick quoins and corbels. Gable ended roof clad with corrugated galvanised iron. Double hung sash windows and timber front door with fanlights.

Historical:

The cottage existed when Edward Stirling purchased the property; it became the Head Gardener's residence.

Heritage Significance Recommendation: State

#### REFERENCES:

Written: Beames & Whitehill: "Some Historic Gardens in South Australia"  
p. 87

E.S. Booth: MS notes: (M.L.D.H.S. Archive 215)

Verbal: Edward Stirling Booth

#### PHOTOGRAPHS:

Film/Neg.:

Film No : 3/14

Slide No : 3/10

Archival No:

DANVERS ARCHITECTS:

Date: 1985



HERITAGE STUDY  
ITEM IDENTIFICATION SHEET

ITEM NO.: 199      Zone: CL      Heritage Zone: 2

ITEM NAME: Garden, "St. Vigean's"  
Former or Other Names:

LOCATION:      C/T No.: 4179/589 Type of Item: 0415  
Town: Stirling  
No.: 17      Street: Laurel Road  
Section No.: 48  
Hundred: Noarlunga      A.M.G. Ref. Z:      N:  
Assessment No.: 1-0921-014      E:

DESCRIPTION:      CURRENT STATUS:  
Date: c. 1882 -      State Heritage List: Registered  
Historical Period: 1884-1913      National Estate:  
Historical Theme: 2.1      National Trust: Recorded  
Architect:  
Builder:      CONDITION: Good

STATEMENT OF HERITAGE SIGNIFICANCE:

Architectural:

Extensive garden with network of paths rambling through wooded garden.  
Some furniture and dilapidated sheds in garden.

Historical:

Edward Stirling himself laid out the garden; typical of his age, he had a keen interest in the acclimatisation of exotic species, and imported some of South Australia's first rhododendrons, a flower for which the garden became world famous. The garden also contains many azaleas and camellias. Gardeners employed at "St. Vigeans" included Douglas Searle, D.F. Whibley and A.E. Fairhall. The grounds were cut about this century but have been substantially restored.

Heritage Significance Recommendation: State

REFERENCES:

Written: Beames & Whitehill: "Some Historic Gardens in South Australia"  
pp. 87-90

E.S. Booth: MS notes: (M.L.D.H.S. Archive 215)

"Australian Gardener" Jan. 1, 1903; Feb. 2, 1903; Mar. 2, 1903

Verbal: Edward Stirling Booth

PHOTOGRAPHS:

Film/Neg.:

Film No : 2/2

Slide No : 2/1

Archival No:

DANVERS ARCHITECTS:

Date: 1985



South Australian  
Heritage Act 1978-80:

# HERITAGE STUDY ITEM IDENTIFICATION SHEET

STIRLING  
HERITAGE SURVEY:

ITEM NO.: 200

Zone: CL

Heritage Zone: 2

ITEM NAME: House, "Laurel Lodge"

Former or Other Names: Stables, "St. Vigean's"

LOCATION:

C/T No.: 2423/9

Type of Item: 0309,03022

Town: Stirling

No.: 15

Street: Laurel Road

Section No.: 48

Hundred: Noarlunga

A.M.G. Ref. Z:

N:

Assessment No.: 1-0923-009

E:

DESCRIPTION:

Date: 1882-1883

Historical Period: 1852-1883

Historical Theme: 2.1

Architect:

Builder:

CURRENT STATUS:

State Heritage List: Registered

National Estate:

National Trust: Recorded

CONDITION: Good

## STATEMENT OF HERITAGE SIGNIFICANCE:

Architectural:

Random coursed stone walls. Corrugated galvanised iron gabled roof with ornate tower with shutters. Multi-paned casement sash windows with large attic windows in gable. Timber door with fan-light. Cast iron lacework to balustrade.

Historical:

Former coach house and stables of "St. Vigeans". Later a garage.

Heritage Significance Recommendation: State

## REFERENCES:

Written: E.S. Booth: MS notes: (M.L.D.H.S. Archive 215)

Verbal: Edward Stirling Booth  
Edgar Preece

## PHOTOGRAPHS:

Film/Neg.:

Film No : 3/15,16

Slide No : 3/11,12

Archival No:

DANVERS ARCHITECTS:

Date: 1985



South Australian  
Heritage Act 1978-80:

## HERITAGE STUDY

### ITEM IDENTIFICATION SHEET

STIRLING  
HERITAGE SURVEY:

ITEM NO.: 201

Zone: CL

Heritage Zone: 2

ITEM NAME: House, "St. Vigean's"

Former or Other Names:

#### LOCATION:

C/T No.: 4179/589 Type of Item: 0302

Town: Stirling

No.: 17

Street: Laurel Road

Section No.: 48

Hundred: Noarlunga

A.M.G. Ref. Z:

N:

Assessment No.: 1-0921-014

E:

#### DESCRIPTION:

Date: 1882-1883

Historical Period: 1852-1883

Historical Theme: 2.1

Architect:

Builder:

#### CURRENT STATUS:

State Heritage List: Registered

National Estate:

National Trust: Recorded

CONDITION: Good

#### STATEMENT OF HERITAGE SIGNIFICANCE:

##### Architectural:

Large mansion. Random coursed stone walls. Hipped and gabled corrugated galvanised iron roof. Stone quoins to double hung windows, some with shutters. Fan-lights and side-lights to front door. Cast iron corinthian topped verandah posts and balustrade. Tiled verandah. Timber carving to apex of front gable and lacework to ground floor verandah. Some Gothic decorations to the house.

##### Historical:

Edward Charles Stirling (1848-1919), anthropologist and professor of physiology, completed the house in 1883, in the town named after his father, and in the Council District of which he was the first Chairman. He chose the site for its nearness to the railway. The property remained in his family until 1936, the gardener's cottage until 1977.

Heritage Significance Recommendation: State

#### REFERENCES:

Written: Beames and Whitehill: "Some Historic Gardens in South Australia" pp. 87-90

E.S. Booth: MS notes: (M.L.D.H.S. Archive 215)

Verbal: Edward Stirling Booth

#### PHOTOGRAPHS:

Film/Neg.:

Film No : 21/20

Slide No : 21/19

Archival No:

DANVERS ARCHITECTS:

Date: 1985



South Australian  
Heritage Act 1978-80:

# HERITAGE STUDY ITEM IDENTIFICATION SHEET

STIRLING  
HERITAGE SURVEY:

ITEM NO.: 202      Zone: RLS      Heritage Zone:

ITEM NAME: House  
Former or Other Names:

LOCATION:      C/T No.:      Type of Item: 0302,0205  
Town: Longwood  
No.:      Street: Leslie Creek Road  
Section No.:  
Hundred: Noarlunga      A.M.G. Ref. Z:      N:  
Assessment No.:      E:

DESCRIPTION:      CURRENT STATUS:  
Date:      State Heritage List:  
Historical Period:      National Estate:  
Historical Theme: 2.2      National Trust:  
Architect:  
Builder:      CONDITION: Ruin

## STATEMENT OF HERITAGE SIGNIFICANCE:

Architectural:  
Random rubble stonework and had sections of wattle and daub.

Historical:  
Perhaps built by Ladyman, who sold to Kerrs. Occupied until perhaps 1960. Burned on Ash Wednesday 1980.

Heritage Significance Recommendation: Local

## REFERENCES:

Written:

Verbal: Mrs H.R. Slater

## PHOTOGRAPHS:

Film/Neg.:  
Film No : 7/21  
Slide No : 7/20

Archival No:



DANVERS ARCHITECTS:  
Date: 1985

South Australian  
Heritage Act 1978-80:

# HERITAGE STUDY ITEM IDENTIFICATION SHEET

STIRLING  
HERITAGE SURVEY:

ITEM NO.: 203

Zone: RLS

Heritage Zone:

ITEM NAME: House  
Former or Other Names:

LOCATION:

C/T No.:

Type of Item: 0302

Town: Longwood

No.:

Street: Leslie Creek Road

Section No.:

Hundred: Noarlunga

A.M.G. Ref. Z: N:

Assessment No.:

E:

DESCRIPTION:

Date: 1928

Historical Period: 1928-

Historical Theme: 2.2

Architect:

Builder: Wilson

CURRENT STATUS:

State Heritage List:

National Estate:

National Trust:

CONDITION: Good

STATEMENT OF HERITAGE SIGNIFICANCE:

Architectural:

Coursed stone walls with brick quoins. Aluminium tiled hipped roof with gablet extending into raked return verandah. Double hung sash windows in groups of three. Side and fanlight to front door.

Historical:

Built for the current owners, the H.R. Slaters, with stone from a quarry at Mylor. Additions since.

Heritage Significance Recommendation: Local

REFERENCES:

Written:

Verbal: Mrs H.R. Slater

PHOTOGRAPHS:

Film/Neg.:


Film No :

Slide No :

Archival No:

DANVERS ARCHITECTS:

Date:



South Australian  
Heritage Act 1978-80:

# HERITAGE STUDY ITEM IDENTIFICATION SHEET

STIRLING  
HERITAGE SURVEY:

ITEM NO.: 204

Zone: RLS

Heritage Zone:

ITEM NAME: Cottage  
Former or Other Names:

LOCATION:

C/T No.:

Type of Item: 0302

Town: Longwood

No.:

Street: Leslie Creek Road

Section No.:

Hundred: Noarlunga

A.M.G. Ref. Z: N:

Assessment No.:

E:

DESCRIPTION:

Date:

Historical Period:

Historical Theme: 2.2

Architect:

Builder:

CURRENT STATUS:

State Heritage List:

National Estate:

National Trust:

CONDITION: Good

STATEMENT OF HERITAGE SIGNIFICANCE:

Architectural:

Random coursed stone walls. Gable ended roof with raked porch over front door, clad with corrugated galvanised iron. Split paned double hung sash and casement sash windows. Brick chimney. Brick extension to rear and side of house.

Historical:

Heritage Significance Recommendation: Local

REFERENCES:

Written:

Verbal:

PHOTOGRAPHS:

Film/Neg.:


Film No : 7/12

Slide No : 7/11

Archival No:

DANVERS ARCHITECTS:

Date: 1985



South Australian  
Heritage Act 1978-80:

# HERITAGE STUDY ITEM IDENTIFICATION SHEET

STIRLING  
HERITAGE SURVEY:

ITEM NO.: 205      Zone: CL      Heritage Zone:

ITEM NAME: House  
Former or Other Names:

LOCATION:      C/T No.: 3702/60      Type of Item: 0302  
Town: Bridgewater  
No.: 1      Street: Lezayre Avenue  
Section No.:  
Hundred: Noarlunga      A.M.G. Ref. Z:      N:  
Assessment No.: 2-0863-007      E:

DESCRIPTION:      CURRENT STATUS:  
Date:      State Heritage List:  
Historical Period:      National Estate:  
Historical Theme: 2.2      National Trust:  
Architect:  
Builder:      CONDITION: Good

## STATEMENT OF HERITAGE SIGNIFICANCE:

### Architectural:

Stuccoed stone walls with asbestos and corrugated galvanised iron partially enclosing verandah. Hipped roof with ventilator gablet clad with corrugated galvanised iron. Double hung sash windows.

### Historical:

Built for Jimmy Bitmead, a blind man who nevertheless set out a garden.

Heritage Significance Recommendation: Local

## REFERENCES:

### Written:


Verbal: Mr and Mrs C. Rosewarne  
Bill Pepper

## PHOTOGRAPHS:

Film/Neg.:  
Film No : 34/20  
Slide No : 34/11

Archival No:

DANVERS ARCHITECTS:  
Date: 1985



South Australian  
Heritage Act 1978-80:

## HERITAGE STUDY

### ITEM IDENTIFICATION SHEET

STIRLING  
HERITAGE SURVEY:

ITEM NO.: 206

Zone: CL

Heritage Zone:

ITEM NAME: House, "Morningside"

Former or Other Names:

LOCATION:

C/T No.: 4116/673 Type of Item: 0302

Town: Bridgewater

No.: 3

Street: Lezayre Avenue

Section No.:

Hundred: Noarlunga

A.M.G. Ref. Z: N:

Assessment No.: 2-0865-005

E:

DESCRIPTION:

Date:

Historical Period:

Historical Theme: 2.2

Architect:

Builder:

CURRENT STATUS:

State Heritage List:

National Estate:

National Trust:

CONDITION: Good

#### STATEMENT OF HERITAGE SIGNIFICANCE:

Architectural:

Stuccoed stone walls with dressed stone quoins. Hipped roof extending into raked, return verandah clad with corrugated galvanised iron. Double hung sash and modern sliding windows. Timber door with leadlighting to panel. Asbestos extension to house.

Historical:

Also built for Jimmy Bitmead (see No. 1 Lezayre Avenue).

Heritage Significance Recommendation: Local

#### REFERENCES:

Written:

Verbal: Mr and Mrs C. Rosewarne  
Bill Pepper

#### PHOTOGRAPHS:

Film/Neg.:


Film No : 34/13, 14

Slide No : 34/4, 5

Archival No:

DANVERS ARCHITECTS:

Date: 1985



South Australian  
Heritage Act 1978-80:

# HERITAGE STUDY ITEM IDENTIFICATION SHEET

STIRLING  
HERITAGE SURVEY:

ITEM NO.: 207

Zone: CL

Heritage Zone:

ITEM NAME: House

Former or Other Names:

LOCATION:

C/T No.: 4132/510 Type of Item: 0302

Town: Bridgewater

No.: 5

Street: Lezayre Avenue

Section No.:

Hundred: Noarlunga

A.M.G. Ref. Z: N:

Assessment No.: 2-0867-003

E:

DESCRIPTION:

Date:

Historical Period:

Historical Theme: 2.2

Architect:

Builder:

CURRENT STATUS:

State Heritage List:

National Estate:

National Trust:

CONDITION: Good

STATEMENT OF HERITAGE SIGNIFICANCE:

Architectural:

Weatherboard walls with a hipped and gabled roof clad with corrugated galvanised iron. Double hung sash windows with multi-paned upper sash. Timber and glass door. Large gable to verandah with timber balustrade.

Historical:

Has had numerous occupants, including the Misses Brown of Wilderness School, Medindie, who used it as a weekend.

Heritage Significance Recommendation: Local

REFERENCES:

Written:

Verbal: Bill Pepper

PHOTOGRAPHS:

Film/Neg.:

Film No : 34/15

Slide No : 34/6

Archival No:



DANVERS ARCHITECTS:

Date: 1985

South Australian  
Heritage Act 1978-80:

# HERITAGE STUDY ITEM IDENTIFICATION SHEET

STIRLING  
HERITAGE SURVEY:

ITEM NO.: 208

Zone: CL

Heritage Zone:

ITEM NAME: House, "Wiringa"  
Former or Other Names:

LOCATION:

C/T No.: 823/59

Type of Item: 0302

Town: Stirling

No.: 8

Street: Longwood Road

Section No.:

Hundred: Noarlunga

A.M.G. Ref. Z:

N:

Assessment No.: 1-1024-004

E:

DESCRIPTION:

Date: c.1895

Historical Period: 1884-1913

Historical Theme: 2.2

Architect:

Builder:

CURRENT STATUS:

State Heritage List:

National Estate:

National Trust:

CONDITION: Good

STATEMENT OF HERITAGE SIGNIFICANCE:

Architectural:

Random coursed stone and rendered walls to house. Hipped and gable ended roof clad with corrugated galvanised iron. Bullnosed verandah with simple timber posts and balustrade and cast iron lacework. Brick surrounds to double hung sash windows. Side and fanlights to front door. Brick chimneys.

Historical:

Heritage Significance Recommendation: Local

REFERENCES:

Written:

Verbal:

PHOTOGRAPHS:

Film/Neg.:

Film No : 7/24

Slide No : 7/23

Archival No:

DANVERS ARCHITECTS:

Date: 1985



South Australian  
Heritage Act 1978-80:

# HERITAGE STUDY ITEM IDENTIFICATION SHEET

STIRLING  
HERITAGE SURVEY:

ITEM NO.: 209

Zone: CL

Heritage Zone:

ITEM NAME: House

Former or Other Names:

LOCATION:

C/T No.:

Type of Item: 0302

Town: Stirling

No.: 4

Street: Longwood Road

Section No.:

Hundred: Noarlunga

A.M.G. Ref. Z: N:

Assessment No.: 1-1021-007

E:

DESCRIPTION:

Date:

Historical Period:

Historical Theme: 2.2

Architect:

Builder:

CURRENT STATUS:

State Heritage List:

National Estate:

National Trust:

CONDITION: Good

## STATEMENT OF HERITAGE SIGNIFICANCE:

Architectural:

Random coursed stonework with painted brick quoins. Corrugated galvanised iron hipped and gabled roof with raised return verandah. Double hung sash windows. Timber panelled door with side-lights and fan-lights. Simple cast iron balustrade. Partially built-in verandah. Brick chimneys with chimney pots.

Historical:

Heritage Significance Recommendation: Local

REFERENCES:

Written:

Verbal:

PHOTOGRAPHS:

Film/Neg.:


Film No : 17/3

Slide No : 17/1

Archival No:

DANVERS ARCHITECTS:

Date: 1985



South Australian  
Heritage Act 1978-80:

# HERITAGE STUDY ITEM IDENTIFICATION SHEET

STIRLING  
HERITAGE SURVEY:

ITEM NO.: 210      Zone: CL      Heritage Zone:

ITEM NAME: House, "Morden"  
Former or Other Names:

LOCATION:      C/T No.: 1906/155 Type of Item: 0302  
Town: Stirling  
No.: 1      Street: Longwood Road  
Section No.:  
Hundred: Noarlunga      A.M.G. Ref. Z:      N:  
Assessment No.: 4-0009-016      E:

DESCRIPTION:  
Date: 1902  
Historical Period: 1884-1913  
Historical Theme: 2.7  
Architect: Herbert Jackman  
Builder: W.C. Torode

CURRENT STATUS:  
State Heritage List:  
National Estate:  
National Trust:

CONDITION: Good

## STATEMENT OF HERITAGE SIGNIFICANCE:

### Architectural:

Large house set within garden. Random coursed rock-faced stone with brick quoins to windows, doors and corners. String course above plinth. Slate hipped roof. Double hung windows with two panes. Timber doors with leadlighting. Curved bay windows. Raised verandah. Doric portico. Brick chimneys and attic windows.

### Historical:

Built for William Kither, a prosperous butcher. The garden was laid out by John Cox. Owned c. 1936 by John Richard Baker, who made minor alterations, and c. 1949 by Claude Alfred Haigh. An alternative source says that Wm. Kither was not the first owner, but nevertheless gave it its name; and that Cox was a coachman - not that that would prevent him laying out a garden.

Heritage Significance Recommendation: State

## REFERENCES:

Written: Stirling District Heritage Survey  
W. Smith "A chat with Syd Smith" M.L.D.H.S. Archive 114  
F.M. McGuire: "Bright Morning" pp. 160, 161

## Verbal:

## PHOTOGRAPHS:

Film/Neg.:  
Film No : 3/13  
Slide No : 3/9

Archival No:

DANVERS ARCHITECTS:  
Date: 1985



South Australian  
Heritage Act 1978-80:

# HERITAGE STUDY ITEM IDENTIFICATION SHEET

STIRLING  
HERITAGE SURVEY:

ITEM NO.: 211      Zone: CL      Heritage Zone:

ITEM NAME: House, "Clairmont"  
Former or Other Names:

LOCATION:      C/T No.:      Type of Item: 0302,0999  
Town: Stirling  
No.: 23      Street: Longwood Road  
Section No.:  
Hundred: Noarlunga      A.M.G. Ref. Z:      N:  
Assessment No.: 4-0208-008      E:

DESCRIPTION:      CURRENT STATUS:  
Date: 1890's?      State Heritage List:  
Historical Period: 1884-1913      National Estate:  
Historical Theme: 2.2, 4.6      National Trust:  
Architect:  
Builder:      CONDITION: Good

## STATEMENT OF HERITAGE SIGNIFICANCE:

### Architectural:

Two storey house constructed from random coursed stone walls. Hipped and gable ended roof clad with corrugated galvanised iron. Bullnosed, return verandah with simple timber posts and lacework. Brick quoins to double hung sash windows with French doors to verandah. Brick chimneys.

### Historical:

May have been built upon an earlier house. Was a guesthouse c. 1905, proprietor I.H. White; advertised its convenience to the railway station. Former front gate is on grounds of "Morden", so "Clairmont" may be older.

Heritage Significance Recommendation: Local

## REFERENCES:

### Written:

Verbal: John Murray

## PHOTOGRAPHS:

Film/Neg.:  
Film No : 7/25  
Slide No : 7/24

Archival No:



DANVERS ARCHITECTS:  
Date: 1985

South Australian  
Heritage Act 1978-80:

# HERITAGE STUDY ITEM IDENTIFICATION SHEET

STIRLING  
HERITAGE SURVEY:

ITEM NO.: 212

Zone: CL

Heritage Zone:

ITEM NAME: Cottage  
Former or Other Names:

LOCATION:

C/T No.:

Type of Item: 0302

Town: Heathfield

No.: 74

Street: Longwood Road

Section No.:

Hundred: Noarlunga

A.M.G. Ref. Z: N:

Assessment No.: 1-1107-015

E:

DESCRIPTION:

Date:

Historical Period:

Historical Theme: 2.2

Architect:

Builder:

CURRENT STATUS:

State Heritage List:

National Estate:

National Trust:

CONDITION: Dilapidated

STATEMENT OF HERITAGE SIGNIFICANCE:

Architectural:

Random coursed stone walls and corrugated galvanised iron lean-to. Hipped and gable ended roof clad with corrugated galvanised iron. Raked verandah. Rendered quoins to double hung sash and casement sash windows. Brick chimneys.

Historical:

Heritage Significance Recommendation: Local

REFERENCES:

Written:

Verbal:

PHOTOGRAPHS:

Film/Neg.:

Film No : 7/27

Slide No : 7/26

Archival No:



DANVERS ARCHITECTS:

Date:

South Australian  
Heritage Act 1978-80:

# HERITAGE STUDY ITEM IDENTIFICATION SHEET

STIRLING  
HERITAGE SURVEY:

ITEM NO.: 213

Zone: CL

Heritage Zone:

ITEM NAME: House

Former or Other Names:

LOCATION:

C/T No.: 889/84

Type of Item: 0302

Town: Heathfield

No.: 132

Street: Longwood Road

Section No.:

Hundred: Noarlunga

A.M.G. Ref. Z:

N:

Assessment No.: 1-1116-006

E:

DESCRIPTION:

Date: c.1911

Historical Period: 1884-1913

Historical Theme: 2.2

Architect:

Builder:

CURRENT STATUS:

State Heritage List:

National Estate:

National Trust:

CONDITION: Good

STATEMENT OF HERITAGE SIGNIFICANCE:

Architectural:

Single fronted house with random rubble and coursed stone walls. Hipped roof clad with corrugated galvanised iron. Bullnosed verandah with carved timber posts and timber brackets. Brick quoins to double hung sash windows. Side and fanlights to front door. Brick chimneys. Lean-to to side.

Historical:

Property owned from 1911 by William Neal jun., quarryman. House may have been built for him by his father. Neal owned till 1973.

Heritage Significance Recommendation: Local

REFERENCES:

Written:

Verbal: J.S. and C.F. O'Donnell

PHOTOGRAPHS:

Film/Neg.:

Film No : 7/29

Slide No : 7/28

Archival No:

DANVERS ARCHITECTS:

Date: 1985



South Australian  
Heritage Act 1978-80:

# HERITAGE STUDY ITEM IDENTIFICATION SHEET

STIRLING  
HERITAGE SURVEY:

ITEM NO.: 214      Zone: RF      Heritage Zone:

ITEM NAME: Heathfield Primary School  
Former or Other Names: Aldgate School

LOCATION:      C/T No.:      Type of Item: 0504  
Town: Heathfield  
No.:      Street: Longwood Road  
Section No.:  
Hundred: Noarlunga      A.M.G. Ref. Z:      N:  
Assessment No.:      E:

DESCRIPTION:      CURRENT STATUS:  
Date: 1897      State Heritage List:  
Historical Period: 1884-1913      National Estate:  
Historical Theme: 2.6      National Trust:  
Architect:  
Builder: W.C. Torode      CONDITION: Good

## STATEMENT OF HERITAGE SIGNIFICANCE:

### Architectural:

Brick walled school with a hipped roof clad with corrugated galvanised iron. Bullnosed verandah. Multi-paned double hung sash windows. Brick chimneys. Gablet ventilators to roof ridge. Corrugated galvanised iron lean-to.

### Historical:

When the present Aldgate Valley Church of Christ became inadequate as a school building, this new classroom and teacher's residence was built, opening for scholars in 1898. 'Further growth at Aldgate...prompted the Education Department to erect another school...in Aldgate during 1914. This became the Aldgate Primary School and the original school was renamed Heathfield.' ("A Brief History of Our School").

Heritage Significance Recommendation: Local

## REFERENCES:

Written: Heathfield Primary School: "A Brief History of our School"  
(typescript).  
"Mount Barker Courier" July 23, 1897

## Verbal:

## PHOTOGRAPHS:

Film/Neg.:  
Film No : 7/32  
Slide No : 7/31

Archival No:

DANVERS ARCHITECTS:  
Date: 1985



South Australian  
Heritage Act 1978-80:

## HERITAGE STUDY

### ITEM IDENTIFICATION SHEET

STIRLING  
HERITAGE SURVEY:

ITEM NO.: 215

Zone: CL

Heritage Zone:

ITEM NAME: House

Former or Other Names:

LOCATION:

C/T No.:

Type of Item: 0302

Town: Heathfield

No.: 130

Street: Longwood Road

Section No.:

Hundred: Noarlunga

Assessment No.:

A.M.G. Ref. Z: N:

E:

DESCRIPTION:

Date:

Historical Period:

Historical Theme: 2.2

Architect:

Builder:

CURRENT STATUS:

State Heritage List:

National Estate:

National Trust:

CONDITION: Good

#### STATEMENT OF HERITAGE SIGNIFICANCE:

Architectural:

Single fronted house with random coursed stone walls. Hipped roof with gablet clad with corrugated galvanised iron. Hipped and raked verandah with simple timber posts. Brick quoins to double hung sash windows. Side lights to front door. Brick chimneys. Brick extension to side and rear.

Historical:

Heritage Significance Recommendation: Local

REFERENCES:

Written:

Verbal:

PHOTOGRAPHS:

Film/Neg.:


Film No : 7/28

Slide No : 7/27

Archival No:

DANVERS ARCHITECTS:

Date: 1985



South Australian  
Heritage Act 1978-80:

# HERITAGE STUDY ITEM IDENTIFICATION SHEET

STIRLING  
HERITAGE SURVEY:

ITEM NO.: 216

Zone: CL

Heritage Zone:

ITEM NAME: House

Former or Other Names:

LOCATION:

C/T No.:

Type of Item: 0302

Town: Heathfield

No.: 184

Street: Longwood Road

Section No.:

Hundred: Noarlunga

Assessment No.:

A.M.G. Ref. Z: N:

E:

DESCRIPTION:

Date:

Historical Period:

Historical Theme: 2.2

Architect:

Builder:

CURRENT STATUS:

State Heritage List:

National Estate:

National Trust:

CONDITION: Fair

STATEMENT OF HERITAGE SIGNIFICANCE:

Architectural:

Single fronted house with coursed stone walls. Hipped roof clad with corrugated galvanised iron. Convex, partially enclosed verandah with simple timber posts and timber brackets. Brick quoins to split-paned double hung sash windows. Brick chimneys. Brick and stone lean-to to rear.

Historical:

Heritage Significance Recommendation: Local

REFERENCES:

Written:

Verbal:

PHOTOGRAPHS:

Film/Neg.:

Film No : 7/30

Slide No : 7/29

Archival No:

DANVERS ARCHITECTS:

Date: 1985



South Australian  
Heritage Act 1978-80:

# HERITAGE STUDY ITEM IDENTIFICATION SHEET

STIRLING  
HERITAGE SURVEY:

ITEM NO.: 217

Zone: CL

Heritage Zone:

ITEM NAME: House, "Garden Cottage"  
Former or Other Names:

LOCATION:

C/T No.:

Type of Item: 0302

Town: Heathfield

No.: 188

Street: Longwood Road

Section No.:

Hundred: Noarlunga

A.M.G. Ref. Z: N:

Assessment No.:

E:

DESCRIPTION:

Date: 1905

Historical Period: 1884-1913

Historical Theme: 2.2

Architect:

Builder:

CURRENT STATUS:

State Heritage List:

National Estate:

National Trust:

CONDITION: Good

## STATEMENT OF HERITAGE SIGNIFICANCE:

Architectural:

Originally a four roomed cottage, now with asbestos cement addition to rear. Painted brick walls with hipped roof clad with corrugated galvanised iron. Raked, return verandah with gable above entrance and decorated with simple timber posts and timber brackets. Multi-paned double hung sash windows and leadlighting to hopper windows. Bargeboards and half timbering to roof and brick chimneys.

Historical:

Current owner, Group Captain A.H. Flower, bought from Matron Uren in 1948; he has added a bedroom.

Heritage Significance Recommendation: Local

REFERENCES:

Written:

Verbal: Group Captain A.H. Flower

PHOTOGRAPHS:

Film/Neg.:

Film No : 7/31

Slide No : 7/30

Archival No:

DANVERS ARCHITECTS:

Date: 1985



South Australian  
Heritage Act 1978-80:

# HERITAGE STUDY ITEM IDENTIFICATION SHEET

STIRLING  
HERITAGE SURVEY:

ITEM NO.: 218

Zone: RLS

Heritage Zone:

ITEM NAME: Longwood Institute  
Former or Other Names:

LOCATION:

C/T No.:

Type of Item: 0509

Town: Longwood

No.:

Street: Longwood Road

Section No.:

Hundred: Noarlunga

A.M.G. Ref. Z: N:

Assessment No.: 3-0092-004

E:

DESCRIPTION:

Date: 1903

Historical Period: 1884-1913

Historical Theme: 2.6

Architect:

Builder:

CURRENT STATUS:

State Heritage List:

National Estate:

National Trust:

CONDITION: Good

## STATEMENT OF HERITAGE SIGNIFICANCE:

Architectural:

Random coursed stone walls with brick quoins and sills. Rendered stonework to sides. Gable ended roof with gabled porch to front door. Double hung sash windows. Brick chimneys and fireplaces to side walls. Brick extension to side and battered brick plinth.

Historical:

Another proud achievement of the 'blockers', led by William Nicholls, who was President of this Institute from its inception and for decades thereafter, one of his many community activities (see Scott Creek Cemetery). As a hall it served a large area, including Scott Creek.

Heritage Significance Recommendation: Local

## REFERENCES:

Written: "Register" Jan. 27. , 1903

"Civic Record of South Australia" 1936 p.870

"Back to Scott Creek: Souvenir Booklet" 1970 p.7

Verbal:

## PHOTOGRAPHS:

Film/Neg.:


Film No : 13/35

Slide No : 13/8

Archival No:

DANVERS ARCHITECTS:

Date: 1985



South Australian  
Heritage Act 1978-80:

# HERITAGE STUDY ITEM IDENTIFICATION SHEET

STIRLING  
HERITAGE SURVEY:

ITEM NO.: 219      Zone: RLS      Heritage Zone:

ITEM NAME: Dairy  
Former or Other Names:

LOCATION:      C/T No.:      Type of Item: 0302,1008  
Town: Longwood  
No.:      Street: Longwood Road  
Section No.: 389  
Hundred: Noarlunga      A.M.G. Ref. Z:      N:  
Assessment No.: 3-0125-007      E:

DESCRIPTION:      CURRENT STATUS:  
Date:      State Heritage List:  
Historical Period:      National Estate:  
Historical Theme: 4.3      National Trust:  
Architect:  
Builder:      CONDITION: Dilapidated

## STATEMENT OF HERITAGE SIGNIFICANCE:

### Architectural:

Random rubble stone walls and wattle and daub construction to cottage. Gable ended roof with skillion clad with corrugated galvanised iron. Enclosed, raked verandah. Corrugated galvanised iron lean-to to rear. Cottage contains wallpapers and pressed metal ceilings dating from c.1924 and original roof timbers.

### Historical:

Early owners were Lightburns; then Cakebreads who ran an export apple and pear orchard; then Martins, who sold in 1946 to current owners, the Simpsons. Has been a dairy as well as a cottage. The bushfire of Ash Wednesday 1980 destroyed the garden.

Heritage Significance Recommendation: Local

## REFERENCES:

Written: Stirling District Heritage Survey

Verbal: Mrs E. Simpson

## PHOTOGRAPHS:


Film/Neg.:

Film No : 7/23  
Slide No : 7/22

Archival No:

DANVERS ARCHITECTS:

Date: 1985



South Australian  
Heritage Act 1978-80:

# HERITAGE STUDY ITEM IDENTIFICATION SHEET

STIRLING  
HERITAGE SURVEY:

ITEM NO.: 220

Zone: RLS

Heritage Zone:

ITEM NAME: House, "Carabas"  
Former or Other Names:

LOCATION:

C/T No.:

Type of Item: 0302

Town: Longwood

No.:

Street: Longwood Road

Section No.:

Hundred: Noarlunga

A.M.G. Ref. Z: N:

Assessment No.:

E:

DESCRIPTION:

Date:

CURRENT STATUS:

Historical Period:

State Heritage List:

Historical Theme: 2.2

National Estate:

Architect:

National Trust:

Builder: Colby brothers

CONDITION: Good

## STATEMENT OF HERITAGE SIGNIFICANCE:

Architectural:

Single fronted house with painted random rubble stone walls with brick quoins. Hipped roof, clad with corrugated galvanised iron with skillion to rear. Return verandah, partially enclosed with asbestos cement. Split paned double hung sash windows. Brick chimneys. Weatherboard extension to rear.

Historical:

Built by the Colby brothers, one of whom established the P.O. and store.

Heritage Significance Recommendation: Local

## REFERENCES:

Written:

Verbal: Mr H. Wright

## PHOTOGRAPHS:

Film/Neg.:

Film No : 7/22

Slide No : 7/21

Archival No:

DANVERS ARCHITECTS:

Date: 1985



South Australian  
Heritage Act 1978-80:

# HERITAGE STUDY ITEM IDENTIFICATION SHEET

STIRLING  
HERITAGE SURVEY:

ITEM NO.: 221

Zone: RLS

Heritage Zone:

ITEM NAME: House

Former or Other Names: Post Office and Store

LOCATION:

C/T No.:

Type of Item: 0302,1805,0911

Town: Longwood

No.:

Street: Longwood Road

Section No.:

Hundred: Noarlunga

A.M.G. Ref. Z: N:

Assessment No.:

E:

DESCRIPTION:

Date: c. 1880

Historical Period: 1852-1883

Historical Theme: 4.6, 4.8

Architect:

Builder: Colby brothers?

CURRENT STATUS:

State Heritage List:

National Estate:

National Trust:

CONDITION: Fair

## STATEMENT OF HERITAGE SIGNIFICANCE:

Architectural:

Asymmetrically fronted house constructed from painted random rubble with brick quoins. Hipped roof clad with corrugated galvanised iron with raked verandah with metal fascia. Double hung sash windows with large plate glass windows to one side. Fanlights to front doors. Integrity lessened by concrete block and corrugated galvanised iron extensions to side and rear of house.

Historical:

Probably built with his own hand, and with the help of a brother, by Colby, who ran it as a store. The next occupant was J.R. Coles, followed by his daughter and son-in-law, the H. Wrights. Was for many decades a post office as well as a store (from 1898). Colby named Longwood after Napoleon's place of exile in St. Helena, where Colby Sen. had lived.

Heritage Significance Recommendation: Local

## REFERENCES:

Written: "Pertaringa" 6

"Register" Jan. 27, 1903

Verbal: Mr H. Wright


## PHOTOGRAPHS:

Film/Neg.:

Film No : 7/13

Slide No : 7/12

Archival No:



DANVERS ARCHITECTS:

Date: 1985

South Australian  
Heritage Act 1978-80:

# HERITAGE STUDY ITEM IDENTIFICATION SHEET

STIRLING  
HERITAGE SURVEY:

ITEM NO.: 222

Zone: RLS

Heritage Zone:

ITEM NAME: Cottage

Former or Other Names:

LOCATION:

C/T No.:

Type of Item: 0302

Town: Longwood

No.:

Street: Longwood Road

Section No.:

Hundred: Noarlunga

A.M.G. Ref. Z: N:

Assessment No.:

E:

DESCRIPTION:

Date:

Historical Period:

Historical Theme: 2.2

Architect:

Builder:

CURRENT STATUS:

State Heritage List:

National Estate:

National Trust:

CONDITION: Fair

STATEMENT OF HERITAGE SIGNIFICANCE:

Architectural:

Single fronted house with rendered walls. Hipped roof with later addition of flat verandah, clad with corrugated galvanised iron. Double hung sash windows and side and fanlights to front door. Brick chimney. Lean-to addition to side and rear.

Historical:

Heritage Significance Recommendation: Local

REFERENCES:

Written:

Verbal:

PHOTOGRAPHS:

Film/Neg.:


Film No : 13/31

Slide No : 13/4

Archival No:

DANVERS ARCHITECTS:

Date: 1985



South Australian  
Heritage Act 1978-80:

# HERITAGE STUDY ITEM IDENTIFICATION SHEET

STIRLING  
HERITAGE SURVEY:

ITEM NO.: 223

Zone: RLS

Heritage Zone:

ITEM NAME: House

Former or Other Names:

LOCATION:

C/T No.:

Type of Item: 0302

Town: Longwood

No.: 126

Street: Longwood Road

Section No.:

Hundred: Noarlunga

A.M.G. Ref. Z: N:

Assessment No.:

E:

DESCRIPTION:

Date:

CURRENT STATUS:

Historical Period:

State Heritage List:

Historical Theme: 2.2

National Estate:

Architect:

National Trust:

Builder:

CONDITION: Good

STATEMENT OF HERITAGE SIGNIFICANCE:

Architectural:

Single fronted house with random rubble stone walls and rendered quoins. Hipped roof extending into raked, return verandah to three sides and clad with corrugated galvanised iron. Double hung sash windows. Side and fan-lights to front door.

Historical:

Heritage Significance Recommendation: Local

REFERENCES:

Written:

Verbal:


PHOTOGRAPHS:

Film/Neg.:

Film No : 13/32

Slide No : 13/5

Archival No:



DANVERS ARCHITECTS:

Date: 1985

South Australian  
Heritage Act 1978-80:

# HERITAGE STUDY ITEM IDENTIFICATION SHEET

STIRLING  
HERITAGE SURVEY:

ITEM NO.: 224

Zone: RLS

Heritage Zone:

ITEM NAME: Cottage

Former or Other Names:

LOCATION:

C/T No.:

Type of Item: 0302

Town: Longwood

No.:

Street: Longwood Road

Section No.:

Hundred: Noarlunga

A.M.G. Ref. Z: N:

Assessment No.:

E:

DESCRIPTION:

Date: 1880's?

Historical Period:

Historical Theme: 2.2

Architect:

Builder:

CURRENT STATUS:

State Heritage List:

National Estate:

National Trust:

CONDITION: Fair

## STATEMENT OF HERITAGE SIGNIFICANCE:

Architectural:

Single fronted cottage constructed of random rubble stone walls with brick lintels. Hipped roof clad with corrugated galvanised iron. Casement sash windows. Brick chimneys. Brick extension to side and lean-to to rear.

Historical:

An early occupant was named Boyes; he sold to Mauger, whose daughter and son-in-law, the Slaters, are the current owners. Another early occupant may have been Sparrow.

Heritage Significance Recommendation: Local

## REFERENCES:

Written:

Verbal: Mrs H.E. Slater

## PHOTOGRAPHS:

Film/Neg.:


Film No : 13/33

Slide No : 13/6

Archival No:

DANVERS ARCHITECTS:

Date: 1985



South Australian  
Heritage Act 1978-80:

## HERITAGE STUDY

### ITEM IDENTIFICATION SHEET

STIRLING  
HERITAGE SURVEY:

ITEM NO.: 225

Zone: RLS

Heritage Zone:

ITEM NAME: Cottage

Former or Other Names:

LOCATION:

C/T No.:

Type of Item: 0302

Town: Longwood

No.:

Street: Longwood Road

Section No.:

Hundred: Noarlunga

A.M.G. Ref. Z: N:

Assessment No.:

E:

DESCRIPTION:

Date:

Historical Period:

Historical Theme: 2.2

Architect:

Builder:

CURRENT STATUS:

State Heritage List:

National Estate:

National Trust:

CONDITION: Fair

STATEMENT OF HERITAGE SIGNIFICANCE:

Architectural:

Double fronted cottage constructed from rendered random rubble stone. Gable ended roof clad with corrugated galvanised iron. Double hung sash windows with shutters. Brick chimneys. Pergola to front door. Skillion extension to side and addition to rear.

Historical:

Heritage Significance Recommendation: Local

REFERENCES:

Written:

Verbal:

PHOTOGRAPHS:

Film/Neg.:


Film No : 13/34

Slide No : 13/7

Archival No:

DANVERS ARCHITECTS:

Date: 1985



## HERITAGE STUDY

## ITEM IDENTIFICATION SHEET

STIRLING  
HERITAGE SURVEY:South Australian  
Heritage Act 1978-80:

ITEM NO.: 226      Zone: RLS      Heritage Zone:

ITEM NAME: Pottery Kiln - Site Only

Former or Other Names: Brick and Tile Kiln

## LOCATION:

C/T No.:

Type of Item:

Town: Bradbury

No.:

Street: Longwood Road

Section No.: Part 1058

Hundred: Noarlunga

A.M.G. Ref. Z:      N:

Assessment No.: 3-0732-005

E:

## DESCRIPTION:

Date: c.1900

Historical Period: 1884-1913

Historical Theme: 4.5

Architect:

Builder:

## CURRENT STATUS:

State Heritage List:

National Estate:

National Trust:

## CONDITION:

## STATEMENT OF HERITAGE SIGNIFICANCE:

Architectural:

## Historical:

There is reference to a Southern Cross Pottery Works c.1905-23. This site began as a brickworks, but the colour was not popular; later made floor tiles. Provided employment to woodcutters. The office of the later pottery kiln burned on Ash Wednesday 1980, but the silicates mines remain visible.

Heritage Significance Recommendation: Local

## REFERENCES:

Written: M. Graham: "Aust. Pottery of the 19th and early 20th Century"  
pp. 92-95

"Pertaringa" 4, 6

Stirling District Council: Preliminary Heritage Survey

Verbal: Mrs Jones

## PHOTOGRAPHS:

Film/Neg.:

Film No : N/A

Slide No :

Archival No:

DANVERS ARCHITECTS:

Date: 1985

South Australian  
Heritage Act 1978-80:

# HERITAGE STUDY ITEM IDENTIFICATION SHEET

STIRLING  
HERITAGE SURVEY:

ITEM NO.: 227      Zone: CL      Heritage Zone:

ITEM NAME: House, "Katoomba"  
Former or Other Names:

LOCATION:      C/T No.: 4085/679 Type of Item: 0302  
Town: Stirling  
No.: 16      Street: Longwood Road  
Section No.:  
Hundred: Noarlunga      A.M.G. Ref. Z:      N:  
Assessment No.: 1-1028-000      E:

DESCRIPTION:      CURRENT STATUS:  
Date:      State Heritage List:  
Historical Period:      National Estate:  
Historical Theme: 2.2      National Trust:  
Architect:  
Builder:      CONDITION: Good

## STATEMENT OF HERITAGE SIGNIFICANCE:

### Architectural:

Single fronted house with random coursed stone walls. Hipped roof clad with corrugated galvanised iron. Convex verandah with simple timber posts and cast iron lacework. Brick quoins to double hung sash windows. Side and fanlights to front door. Brick chimneys. Extension to rear.

### Historical:

Heritage Significance Recommendation: Local

## REFERENCES:


### Written:

### Verbal:

## PHOTOGRAPHS:

Film/Neg.:  
Film No : 7/26  
Slide No : 7/25  
Archival No:

DANVERS ARCHITECTS:  
Date: 1985



South Australian  
Heritage Act 1978-80:

# HERITAGE STUDY ITEM IDENTIFICATION SHEET

STIRLING  
HERITAGE SURVEY:

ITEM NO.: 228

Zone: CL

Heritage Zone:

ITEM NAME: House, "Cross Fell Cottage"  
Former or Other Names:

LOCATION:

Town: Stirling

No.: 30

Section No.:

Hundred: Noarlunga

Assessment No.:

C/T No.:

Street: Mabel Street

Type of Item: 0302

A.M.G. Ref. Z: N:  
E:

DESCRIPTION:

Date: 1883?

Historical Period: 1852-1883

Historical Theme: 2.2

Architect:

Builder:

CURRENT STATUS:

State Heritage List:

National Estate:

National Trust: Filed

CONDITION: Good

STATEMENT OF HERITAGE SIGNIFICANCE:

Architectural:

Weatherboard walls with random coursed stone and brick quoin extension. Concrete tiled roof and verandah. Double hung sash windows. Timber door and cast iron lacework to verandah. Brick chimneys to house with old brick chimney at rear.

Historical:

'First entry on a Provisional Certificate of Title is 2nd October, 1883' (National Trust).

Heritage Significance Recommendation: Local

REFERENCES:

Written: National Trust file 1840

Verbal:

PHOTOGRAPHS:

Film/Neg.:


Film No : 27/7

Slide No : 27/4

Archival No:

DANVERS ARCHITECTS:

Date: 1985



South Australian  
Heritage Act 1978-80:

# HERITAGE STUDY ITEM IDENTIFICATION SHEET

STIRLING  
HERITAGE SURVEY:

ITEM NO.: 229

Zone: CL

Heritage Zone:

ITEM NAME: Cottage

Former or Other Names:

LOCATION:

C/T No.:

Type of Item: 0302

Town: Stirling

No.: 6

Street: Mabel Street

Section No.:

Hundred: Noarlunga

A.M.G. Ref. Z: N:

Assessment No.:

E:

DESCRIPTION:

Date:

Historical Period:

Historical Theme: 2.2

Architect:

Builder:

CURRENT STATUS:

State Heritage List:

National Estate:

National Trust:

CONDITION: Fair

STATEMENT OF HERITAGE SIGNIFICANCE:

Architectural:

Random rubble stonework with horizontal corrugated galvanised iron side wall. Gable ended roof, clad with corrugated galvanised iron and a concave verandah. Double hung sash windows. Dressed surrounds on front elevation. Cast iron lacework to verandah.

Historical:

See No. 10 Mabel Street.

Heritage Significance Recommendation: Local

REFERENCES:

Written:

Verbal:

PHOTOGRAPHS:

Film/Neg.:

Film No : 27/11

Slide No : 27/8

Archival No:

DANVERS ARCHITECTS:

Date: 1985



South Australian  
Heritage Act 1978-80:

# HERITAGE STUDY ITEM IDENTIFICATION SHEET

STIRLING  
HERITAGE SURVEY:

ITEM NO.: 230      Zone: CL      Heritage Zone:

ITEM NAME: Cottage  
Former or Other Names:

LOCATION:      C/T No.:      Type of Item: 0302  
Town: Stirling  
No.: 8      Street: Mabel Street  
Section No.:  
Hundred: Noarlunga      A.M.G. Ref. Z:      N:  
Assessment No.:      E:

DESCRIPTION:      CURRENT STATUS:  
Date: c. 1880?      State Heritage List:  
Historical Period:      National Estate:  
Historical Theme: 2.2      National Trust:  
Architect:  
Builder:      CONDITION: Good

## STATEMENT OF HERITAGE SIGNIFICANCE:

Architectural:  
Painted random rubble stone walls. Gable ended corrugated galvanised iron roof. Lean-to brick and asbestos extension at rear.

Historical:  
See No. 10 Mabel Street.

Heritage Significance Recommendation: Local

REFERENCES:  
Written:

Verbal:

PHOTOGRAPHS:  
Film/Neg.:

Film No :  
Slide No :

Archival No:

DANVERS ARCHITECTS:  
Date:

South Australian  
Heritage Act 1978-80:

# HERITAGE STUDY ITEM IDENTIFICATION SHEET

STIRLING  
HERITAGE SURVEY:

ITEM NO.: 231

Zone: CL

Heritage Zone:

ITEM NAME: Cottage  
Former or Other Names:

LOCATION:

C/T No.:

Type of Item: 0302

Town: Stirling

No.: 10

Street: Mabel Street

Section No.:

Hundred: Noarlunga

A.M.G. Ref. Z: N:

Assessment No.:

E:

DESCRIPTION:

Date: c. 1880?

Historical Period: 1852-1883

Historical Theme: 2.2

Architect:

Builder:

CURRENT STATUS:

State Heritage List:

National Estate:

National Trust:

CONDITION: Fair

STATEMENT OF HERITAGE SIGNIFICANCE:

Architectural:

Painted random rubble stone work with brick side walls. Gable ended roof clad with corrugated galvanised iron. Multi-paned casement sash windows. Masonry balustrade to verandah. Extension to rear.

Historical:

One of a group of five cottages said to date from c. 1880, and which were in 1912 owned by "The Shay" across the road, and let out to tenants.

Heritage Significance Recommendation: Local

REFERENCES:

Written: Frances Margaret McGuire "Bright Morning" pp. 133, 144

Verbal:

PHOTOGRAPHS:

Film/Neg.:


Film No : 27/10

Slide No : 27/7

Archival No:

DANVERS ARCHITECTS:

Date: 1985



South Australian  
Heritage Act 1978-80:

# HERITAGE STUDY ITEM IDENTIFICATION SHEET

STIRLING  
HERITAGE SURVEY:

ITEM NO.: 232

Zone: CL

Heritage Zone:

ITEM NAME: Cottage  
Former or Other Names:

LOCATION:  
Town: Stirling  
No.: 16  
Section No.:  
Hundred: Noarlunga  
Assessment No.:

C/T No.:  
Street: Mabel Street

Type of Item: 0302

A.M.G. Ref. Z: N:  
E:

DESCRIPTION:  
Date: c. 1880?  
Historical Period: 1852-1883  
Historical Theme: 2.2  
Architect:  
Builder:

CURRENT STATUS:  
State Heritage List:  
National Estate:  
National Trust:

CONDITION: Fair

## STATEMENT OF HERITAGE SIGNIFICANCE:

### Architectural:

Random coursed stonework with dressed surrounds to windows, corners and doors. Hipped roof, clad with corrugated galvanised iron and a raked verandah. Double hung sash windows. Timber panelled door with fan-light. Brick chimney.

### Historical:

See No. 10 Mabel Street.

Heritage Significance Recommendation: Local

## REFERENCES:

### Written:

### Verbal:

## PHOTOGRAPHS:

Film/Neg.:


Film No : 27/7

Slide No : 27/6

Archival No:

DANVERS ARCHITECTS:

Date: 1985



South Australian  
Heritage Act 1978-80:

# HERITAGE STUDY ITEM IDENTIFICATION SHEET

STIRLING  
HERITAGE SURVEY:

ITEM NO.: 233

Zone: CL

Heritage Zone:

ITEM NAME: Cottage

Former or Other Names:

LOCATION:

C/T No.:

Type of Item: 0302

Town: Stirling

No.: 20

Street: Mabel Street

Section No.:

Hundred: Noarlunga

A.M.G. Ref. Z: N:

Assessment No.:

E:

DESCRIPTION:

Date: c. 1880?

Historical Period: 1852-1883

Historical Theme: 2.2

Architect:

Builder:

CURRENT STATUS:

State Heritage List:

National Estate:

National Trust:

CONDITION: Good

## STATEMENT OF HERITAGE SIGNIFICANCE:

Architectural:

Two storey cottage with random rubble stone walled lower storey and weatherboard upper storey. Hipped roof clad with corrugated galvanised iron and a raked verandah. Cottage features casement sash and double hung sash windows. Timber panelled door with fanlight. Brick chimney. Lean-to extension to rear.

Historical:

See No. 10 Mabel Street.

Heritage Significance Recommendation: Local

## REFERENCES:

Written:

Verbal:

## PHOTOGRAPHS:

Film/Neg.:

Film No : 27/8

Slide No : 27/5

Archival No:

DANVERS ARCHITECTS:

Date: 1985



# HERITAGE STUDY ITEM IDENTIFICATION SHEET

South Australian  
Heritage Act 1978-80:

STIRLING  
HERITAGE SURVEY:

ITEM NO.: 234      Zone: CL      Heritage Zone:

ITEM NAME: House  
Former or Other Names:

LOCATION:      C/T No.:      Type of Item: 0302  
Town: Stirling  
No.: 10      Street: Madeline Road  
Section No.:  
Hundred: Noarlunga      A.M.G. Ref. Z:      N:  
Assessment No.: 4-0005-007      E:

DESCRIPTION:      CURRENT STATUS:  
Date: c.1890      State Heritage List:  
Historical Period: 1884-1913      National Estate:  
Historical Theme: 2.2      National Trust:  
Architect:  
Builder:      CONDITION: Fair

## STATEMENT OF HERITAGE SIGNIFICANCE:

### Architectural:

Random coursed stone walls with painted brick quoins. Hipped roof with skillion at rear, clad with corrugated galvanised iron. Double hung sash windows. Symmetrical fronted cottage with small porch and stone and galvanised iron extension.

### Historical:

Heritage Significance Recommendation: Local

## REFERENCES:

### Written:

### Verbal:


## PHOTOGRAPHS:

Film/Neg.:  
Film No : 15/4  
Slide No : 15/2

Archival No:

DANVERS ARCHITECTS:

Date: 1985



South Australian  
Heritage Act 1978-80:

# HERITAGE STUDY ITEM IDENTIFICATION SHEET

STIRLING  
HERITAGE SURVEY:

ITEM NO.: 235

Zone: CL

Heritage Zone:

ITEM NAME: House

Former or Other Names:

LOCATION:

C/T No.:

Type of Item: 0302

Town: Stirling

No.: 7

Street: Madeline Road

Section No.:

Hundred: Noarlunga

A.M.G. Ref. Z:

N:

Assessment No.:

E:

DESCRIPTION:

Date:

Historical Period:

Historical Theme: 2.2

Architect:

Builder:

CURRENT STATUS:

State Heritage List:

National Estate:

National Trust:

CONDITION: Fair

STATEMENT OF HERITAGE SIGNIFICANCE:

Architectural:

Random coursed stone walls with brick quoins. Painted corrugated galvanised iron roof with return verandah. Double hung sash, multi-paned windows. Timber and glass door. Some decoration to timber verandah posts. Metal railing to verandah balustrade. Bungalow style.

Historical:

Heritage Significance Recommendation: Local

REFERENCES:

Written:

Verbal:

PHOTOGRAPHS:

Film/Neg.:

Film No : 3/10

Slide No : 3/6

Archival No:

DANVERS ARCHITECTS:

Date: 1985



South Australian  
Heritage Act 1978-80:

# HERITAGE STUDY ITEM IDENTIFICATION SHEET

STIRLING  
HERITAGE SURVEY:

ITEM NO.: 236

Zone: CL

Heritage Zone:

ITEM NAME: House

Former or Other Names:

LOCATION:

C/T No.:

Type of Item: 0302

Town: Stirling

No.: 16

Street: Madeline Road

Section No.:

Hundred: Noarlunga

A.M.G. Ref. Z: N:

Assessment No.:

E:

DESCRIPTION:

Date:

Historical Period:

Historical Theme: 2.2

Architect:

Builder:

CURRENT STATUS:

State Heritage List:

National Estate:

National Trust:

CONDITION: Good

STATEMENT OF HERITAGE SIGNIFICANCE:

Architectural:

Queen Anne style house. Random coursed stone walls with white painted brick quoins. Marseilles tiles with terra cotta ornaments to apex of multi-gabled hipped roof. Double hung windows with wooden frames featuring geometric leadlighting. Turned and carved timber verandah posts and balustrade. Brick chimneys and terra cotta pots. Decorative half timbered effect to gable ends.

Historical:

Heritage Significance Recommendation: Local

REFERENCES:

Written:

Verbal:

PHOTOGRAPHS:

Film/Neg.:

Film No : 3/11

Slide No : 3/7

Archival No:

DANVERS ARCHITECTS:

Date: 1985



South Australian  
Heritage Act 1978-80:

## HERITAGE STUDY

### ITEM IDENTIFICATION SHEET

STIRLING  
HERITAGE SURVEY:

ITEM NO.: 237

Zone: CL

Heritage Zone:

ITEM NAME: House

Former or Other Names:

LOCATION:

C/T No.:

Type of Item: 0302

Town: Stirling

No.: 20

Street: Madeline Road

Section No.:

Hundred: Noarlunga

A.M.G. Ref. Z: N:

Assessment No.:

E:

DESCRIPTION:

Date:

Historical Period:

Historical Theme: 2.2

Architect:

Builder:

CURRENT STATUS:

State Heritage List:

National Estate:

National Trust:

CONDITION: Good

STATEMENT OF HERITAGE SIGNIFICANCE:

Architectural:

Rusticated random coursed stonework with painted brick quoins. Gabled tiled roof with raked verandah. Bay windows, some with leadlighting. Side lights to front door. Porch extension.

Historical:

Heritage Significance Recommendation: Local

REFERENCES:

Written:

Verbal:

PHOTOGRAPHS:

Film/Neg.:


Film No : 15/3, 22/21

Slide No : 15/1, 22/20

Archival No:

DANVERS ARCHITECTS:

Date: 1985



South Australian  
Heritage Act 1978-80:

## HERITAGE STUDY

### ITEM IDENTIFICATION SHEET

STIRLING  
HERITAGE SURVEY:

ITEM NO.: 238

Zone: S

Heritage Zone:

ITEM NAME: Shop

Former or Other Names: Crafers Post Office

LOCATION:

C/T No.:

Type of Item: 1911

Town: Crafers

No.:

Street: Main Street

Section No.:

Hundred: Onkaparinga

A.M.G. Ref. Z: N:

Assessment No.: 1-0854-000

E:

DESCRIPTION:

Date: 1880's

Historical Period: 1884-1913

Historical Theme: 4.8

Architect:

Builder:

CURRENT STATUS:

State Heritage List:

National Estate:

National Trust:

CONDITION: Good

#### STATEMENT OF HERITAGE SIGNIFICANCE:

Architectural:

Stone walls with quoins. Hipped roof clad with corrugated galvanised iron with a projecting bullnosed verandah supported on simple timber posts. Paned double hung windows. Cast iron lace balustrade to front verandah. Brick chimney. Single fronted simple cottage with alterations including enclosure of side verandah.

Historical:

Was a post office at the turn of the century.

Heritage Significance Recommendation: Local

#### REFERENCES:

Written:

Verbal: Gil Sharrad

Donald McGregor

#### PHOTOGRAPHS:

Film/Neg.:


Film No : 2/5

Slide No : 2/4

Archival No:

DANVERS ARCHITECTS:

Date: 1985



South Australian  
Heritage Act 1978-80:

# HERITAGE STUDY ITEM IDENTIFICATION SHEET

STIRLING  
HERITAGE SURVEY:

ITEM NO.: 239      Zone: RLS      Heritage Zone:

ITEM NAME: Crafers Inn  
Former or Other Names:

LOCATION:      C/T No.:      Type of Item: 0904  
Town: Crafers  
No.:      Street: Main Street  
Section No.:  
Hundred: Onkaparinga      A.M.G. Ref. Z:      N:  
Assessment No.: 1-0853-001      E:

DESCRIPTION:  
Date: c.1880  
Historical Period: 1852-1883  
Historical Theme: 4.6  
Architect:  
Builder:

CURRENT STATUS:  
State Heritage List:  
National Estate:  
National Trust:

CONDITION: Good

## STATEMENT OF HERITAGE SIGNIFICANCE:

### Architectural:

Random coursed painted stone walls with dressed quoins. Hipped roof and hipped later addition, clad with corrugated galvanised iron. Double hung sash windows with dressed archivolt and semi-circular head. Front, side and rear additions containing bottle shop and decorated with modern lace-work.

### Historical:

Inherited the licence of David Crafer's fabled and long vanished 'Sawyers Arms' (1838 - licensed 1839) and 'Norfolk Arms' (1840); erected next door to the latter when the projected Nairne Railway encouraged a flurry of hotel improvement and other activity in the district. Took guests for Hills holidays during the late 19th and early 20th centuries. The present facade is quite modern.

Heritage Significance Recommendation: Local

## REFERENCES:

### Written:

### Verbal:

## PHOTOGRAPHS:

Film/Neg.:  
Film No : 23/9  
Slide No : 23/8

Archival No: B1810 (1913)  
B42236 (1945)

## DANVERS ARCHITECTS:

Date: 1985



South Australian  
Heritage Act 1978-80

# HERITAGE STUDY ITEM IDENTIFICATION SHEET

STIRLING  
HERITAGE SURVEY

ITEM NO.: 240

Zone: CL

Heritage Zone:

ITEM NAME: Crafer's Institute  
Former or Other Names:

LOCATION:

C/T No.: 1906/155 Type of Item: 0509

Town: Crafers

No.:

Street: Main Street

Section No.:

Hundred: Onkaparinga

A.M.G. Ref. Z: N:

Assessment No.: 2-0112-004

E:

DESCRIPTION:

Date: 1882

Historical Period: 1852-1883

Historical Theme: 2.6

Architect: Evans & Evans

Builder: Thomas Burnett

CURRENT STATUS:

State Heritage List:

National Estate:

National Trust:

CONDITION: Good

STATEMENT OF HERITAGE SIGNIFICANCE:

Architectural:

Random coursed stone walls with stone quoins. Hipped roof clad with corrugated galvanised iron. Double hung sash windows. Simple hall with besser block additions and row of three narrow windows. Side extension with parapet. Stone steps leading to front entrance.

Historical:

An Institute was established in Crafers c. 1862 and came to hold meetings in the public school (now "Paxlease"); the building of 1882 has had varied uses, as a library, a school, for socials etc. A major extension was made in 1938, for which the architect was E.H. McMichael and the contractor O.B. Schmerl. There has been at least one tennis court in the grounds since 1909.

Heritage Significance Recommendation: State

REFERENCES:

Written: "Register" Oct. 16, 1882

Crafers Institute Minute Books S.A.A. G.R.G. 58/52

"Mount Barker Courier" Jan. 27, 1938

Verbal:

PHOTOGRAPHS:

Film/Neg.:


Film No : 2/6

Slide No : 2/5

Archival No: B8897 (1933)

DANVERS ARCHITECTS:

Date: 1985



South Australian  
Heritage Act 1978-80:

# HERITAGE STUDY ITEM IDENTIFICATION SHEET

STIRLING  
HERITAGE SURVEY:

ITEM NO.: 241      Zone: S      Heritage Zone:

ITEM NAME: Crafers Post Office  
Former or Other Names:

LOCATION:      C/T No.:      Type of Item: 1805  
Town: Crafers  
No.:      Street: Main Street  
Section No.:  
Hundred: Noarlunga      A.M.G. Ref. Z:      N:  
Assessment No.:      E:

DESCRIPTION:      CURRENT STATUS:  
Date:      State Heritage List:  
Historical Period:      National Estate:  
Historical Theme: 4.6, 4.8      National Trust:  
Architect:  
Builder:      CONDITION: Good

## STATEMENT OF HERITAGE SIGNIFICANCE:

Architectural:  
Painted rendered stone walls. Gabled roof clad with corrugated galvanised iron. Large plate windows to facade, a recent addition. Brick chimneys. Addition of side porch.

Historical:  
The storeroom of Joseph Farrent's store (see Workshop, Cox Place).

Heritage Significance Recommendation: Local

## REFERENCES:

Written:

Verbal: Gil Sharrad  
Donald McGregor

PHOTOGRAPHS:  
Film/Neg.:  
Film No : 23/10  
Slide No : 23/8

Archival No:

DANVERS ARCHITECTS:  
Date: 1985



South Australian  
Heritage Act 1978-80:

# HERITAGE STUDY ITEM IDENTIFICATION SHEET

STIRLING  
HERITAGE SURVEY:

ITEM NO.: 242

Zone: RLS

Heritage Zone:

ITEM NAME: House, "Manoah"  
Former or Other Names:

LOCATION:

C/T No.:

Type of Item: 0302

Town: Upper Sturt  
No.:

Street: Manoah Drive

Section No.: 968

Hundred: Adelaide

A.M.G. Ref. Z: N:

Assessment No.: 1-0813-009

E:

DESCRIPTION:

Date: late 1880's

Historical Period: 1884-1913

Historical Theme: 2.1

Architect: Sir William J. Sowden

Builder:

CURRENT STATUS:

State Heritage List:

National Estate:

National Trust: Recorded

CONDITION: Fair

## STATEMENT OF HERITAGE SIGNIFICANCE:

Architectural:

Two storeyed building currently being renovated. Large rambling building making assessment very difficult. Walls constructed of random coursed stone with brick quoins and surrounds to openings. Terra cotta tiled roof with raked verandah. Double hung sash and hopper windows, some with tiled hoods.

Historical:

Sir Josiah Symon was a brilliant lawyer and a State and Federal M.P.; he helped frame the Australian Constitution. A classic nouveau riche, he built a large and very expensive house, and developed a show-piece estate. The house was partially destroyed by fire in 1974.

Heritage Significance Recommendation: Local

## REFERENCES:

Written: H.T. Burgess: "Cylopedia of South Australia" vol. I, pp. 176-7  
George Sutherland: "Our Inheritance in the Hills" (1889) pp. 55, 56  
National Trust file 1383

Verbal:

## PHOTOGRAPHS:

Film/Neg.:

Film No : 29/28, 29

Slide No : 29/25, 26

Archival No:

DANVERS ARCHITECTS:

Date: 1985



South Australian  
Heritage Act 1978-80:

## HERITAGE STUDY

### ITEM IDENTIFICATION SHEET

STIRLING  
HERITAGE SURVEY:

ITEM NO.: 243

Zone: RLS

Heritage Zone:

ITEM NAME: Outbuilding, "Manoah"

Former or Other Names:

LOCATION:

C/T No.:

Type of Item: 0398

Town: Upper Sturt

No.:

Street: Manoah Drive

Section No.:

Hundred: Adelaide

A.M.G. Ref. Z: N:

Assessment No.: 1-0813-009

E:

DESCRIPTION:

Date:

CURRENT STATUS:

State Heritage List:

Historical Period:

National Estate:

Historical Theme: 2.1

National Trust:

Architect:

Builder:

CONDITION: Good

#### STATEMENT OF HERITAGE SIGNIFICANCE:

Architectural:

Random coursed stone walls with brick quoins and string course. Gable ended roof with wide eaves and clad terra cotta tiles. Double hung sash windows. Stuccoed upper section to walls.

Historical:

Heritage Significance Recommendation: Local

REFERENCES:

Written:

Verbal:

PHOTOGRAPHS:

Film/Neg.:

Film No : 29/30

Slide No : 29/27

Archival No:

DANVERS ARCHITECTS:

Date: 1985



South Australian  
Heritage Act 1978-80:

# HERITAGE STUDY ITEM IDENTIFICATION SHEET

STIRLING  
HERITAGE SURVEY:

ITEM NO.: 244

Zone: RLS

Heritage Zone:

ITEM NAME: Outbuilding, "Manoah"

Former or Other Names: Coachhouse, "Manoah"

LOCATION:

C/T No.:

Type of Item: 0309

Town: Upper Sturt

No.:

Street: Manoah Drive

Section No.:

Hundred: Adelaide

A.M.G. Ref. Z: N:

Assessment No.: 1-0813-009

E:

DESCRIPTION:

Date:

CURRENT STATUS:

State Heritage List:

Historical Period:

National Estate:

Historical Theme: 2.1

National Trust:

Architect:

Builder:

CONDITION: Good

STATEMENT OF HERITAGE SIGNIFICANCE:

Architectural:

Brick walls with brick quoins. Terra cotta tiled gable ended roof. Hopper windows with front entrance slightly raised. Half timbered and stuccoed detailing to gable end.

Historical:

Heritage Significance Recommendation: Local

REFERENCES:

Written:

Verbal:

PHOTOGRAPHS:

Film/Neg.:

Film No : 29/31

Slide No : 29/28

Archival No:

DANVERS ARCHITECTS:

Date: 1985



South Australian  
Heritage Act 1978-80:

# HERITAGE STUDY ITEM IDENTIFICATION SHEET

STIRLING  
HERITAGE SURVEY:

ITEM NO.: 245      Zone: RLS      Heritage Zone:

ITEM NAME: Stable, "Manoah"  
Former or Other Names:

LOCATION:      C/T No.:      Type of Item: 0309  
Town: Upper Sturt  
No.:      Street: Manoah Drive  
Section No.:  
Hundred: Adelaide      A.M.G. Ref. Z:      N:  
Assessment No.: 1-0813-009      E:

DESCRIPTION:      CURRENT STATUS:  
Date:      State Heritage List:  
Historical Period:      National Estate:  
Historical Theme: 2.1      National Trust:  
Architect:  
Builder:      CONDITION: Fair

## STATEMENT OF HERITAGE SIGNIFICANCE:

### Architectural:

Random rubble stone walls with brick quoins. Gable ended roof clad with corrugated galvanised iron and tiled. Side hung casement sash windows. Small turret to roof apex and central arch through building.

### Historical:

Heritage Significance Recommendation: Local

## REFERENCES:

### Written:

### Verbal:

## PHOTOGRAPHS:

Film/Neg.:  
Film No : 29/32  
Slide No : 29/29

### Archival No:

DANVERS ARCHITECTS:  
Date: 1985



South Australian  
Heritage Act 1978-80:

# HERITAGE STUDY ITEM IDENTIFICATION SHEET

STIRLING  
HERITAGE SURVEY:

ITEM NO.: 246

Zone: DB

Heritage Zone:

ITEM NAME: House

Former or Other Names:

LOCATION:

C/T No.:

Type of Item: 0302

Town: Stirling

No.: 6

Street: Martha Street

Section No.:

Hundred: Noarlunga

A.M.G. Ref. Z: N:

Assessment No.:

E:

DESCRIPTION:

Date:

Historical Period:

Historical Theme: 2.2

Architect:

Builder:

CURRENT STATUS:

State Heritage List:

National Estate:

National Trust:

CONDITION: Fair

## STATEMENT OF HERITAGE SIGNIFICANCE:

Architectural:

Simple cottage with random rubble, painted stone walls. Hipped roof clad with corrugated galvanised iron with a skillion at rear. Stone chimneys. Two roomed cottage with lean-to added and numerous unsympathetic additions.

Historical:

Heritage Significance Recommendation: Local

## REFERENCES:

Written:

Verbal:

## PHOTOGRAPHS:

Film/Neg.:


Film No : 16/8

Slide No : 16/7

Archival No:

DANVERS ARCHITECTS:

Date: 1985



South Australian  
Heritage Act 1978-80:

# HERITAGE STUDY ITEM IDENTIFICATION SHEET

STIRLING  
HERITAGE SURVEY:

ITEM NO.: 247

Zone: DB

Heritage Zone:

ITEM NAME: Boarding House

Former or Other Names: "Felix House"

LOCATION:

C/T No.:

Type of Item: 0308

Town: Stirling

No.:

Street: Martha Street

Section No.:

Hundred: Noarlunga

A.M.G. Ref. Z: N:

Assessment No.:

E:

DESCRIPTION:

Date:

Historical Period:

Historical Theme: 4.6

Architect:

Builder:

CURRENT STATUS:

State Heritage List:

National Estate:

National Trust:

CONDITION: Dilapidated

## STATEMENT OF HERITAGE SIGNIFICANCE:

Architectural:

Painted random rubble stonework. Hipped roof clad with corrugated galvanised iron. Double hung sash windows on stone section. Weatherboard two storey extension. Exterior staircase. Brick chimneys. Verandah and balcony to upper floor.

Historical:

John Fewster was a coach driver for over half a century, and he built "Felix House", which was reputedly the first guest house in the Stirling West township.

Heritage Significance Recommendation: Local

## REFERENCES:

Written: "History of Stirling West" (1956) Mt. Lofty Districts Historical Society Archive 293

Verbal:

## PHOTOGRAPHS:

Film/Neg.:

Film No : 22/16

Slide No : 22/15

Archival No:

DANVERS ARCHITECTS:

Date: 1985



South Australian  
Heritage Act 1978-80:

# HERITAGE STUDY ITEM IDENTIFICATION SHEET

STIRLING  
HERITAGE SURVEY:

ITEM NO.: 248      Zone: RLS      Heritage Zone: 1

ITEM NAME: "Mount Lofty Lodge"  
Former or Other Names:

LOCATION:      C/T No.:      Type of Item: 0302  
Town: Crafers  
No.:      Street: Mawson Drive  
Section No.:  
Hundred: Onkaparinga      A.M.G. Ref. Z:      N:  
Assessment No.: 2-1283-000      E:

## DESCRIPTION:

Date:  
Historical Period:  
Historical Theme: 2.1  
Architect:  
Builder:

CURRENT STATUS:  
State Heritage List:  
National Estate:  
National Trust:

CONDITION: Good

## STATEMENT OF HERITAGE SIGNIFICANCE:

### Architectural:

Random coursed and random rubble stonework walls with stone quoins and a timber weatherboard extension. Hipped and gabled roof clad with corrugated galvanised iron. Double hung sash and casement sash windows. Finial to gable end. Side addition. Stonework arch above windows in gable end.

### Historical:

Duplicates some features of "Mount Lofty House", for which it was built as a lodge. Originally three rooms; a fourth was added in 1912. Present owners made further additions.

Heritage Significance Recommendation: Local

## REFERENCES:

Written: Stirling District Heritage Survey

Verbal: Mrs I.D. Muecke

## PHOTOGRAPHS:

Film/Neg.:  
Film No : 25/9  
Slide No : 25/7

Archival No:

DANVERS ARCHITECTS:  
Date: 1985



South Australian  
Heritage Act 1978-80:

# HERITAGE STUDY ITEM IDENTIFICATION SHEET

STIRLING  
HERITAGE SURVEY:

ITEM NO.: 249      Zone: RLS      Heritage Zone: 1

ITEM NAME: House,  
Former or Other Names: "Green Gables", "Casa Paquita"

LOCATION:      C/T No.:      Type of Item: 0302  
Town: Crafers  
No.:      Street: Mawson Drive  
Section No.:  
Hundred: Onkaparinga      A.M.G. Ref. Z:      N:  
Assessment No.: 2-1284-009      E:

DESCRIPTION:      CURRENT STATUS:  
Date: 1880's?      State Heritage List:  
Historical Period:      National Estate:  
Historical Theme: 2.1      National Trust:  
Architect:  
Builder:      CONDITION: Good

## STATEMENT OF HERITAGE SIGNIFICANCE:

### Architectural:

Random rubble stonework with false coursing and dressed stone quoins. Hipped and gabled roof with raised concave verandah clad with corrugated galvanised iron. Double hung sash windows recently replaced and paired semi-circular headed windows on gable end. Timber balustrade to verandah. House destroyed by fire on Ash Wednesday. Site has view over Mt. Lofty and Piccadilly Valley.

### Historical:

Built by Frank Stokes of "Mount Lofty House" for his mother-in-law Mrs Alfred Watts; later occupied by Mrs Stokes; later still by Mrs Gilbert Wood; in the 1960's by the widow of Sir Douglas Mawson.

Heritage Significance Recommendation: Local

## REFERENCES:

Written: Mabel Hardy: "A History of Crafers" p. 21

## Verbal:

## PHOTOGRAPHS:

Film/Neg.:  
Film No : 25/7,8  
Slide No : 25/5,6

Archival No:

DANVERS ARCHITECTS:  
Date: 1985



South Australian  
Heritage Act 1978-80:

# HERITAGE STUDY ITEM IDENTIFICATION SHEET

STIRLING  
HERITAGE SURVEY:

ITEM NO.: 250

Zone: CL

Heritage Zone:

ITEM NAME: House

Former or Other Names:

LOCATION:

C/T No.:

Type of Item: 0302

Town: Stirling

No.: 46

Street: Milan Terrace

Section No.:

Hundred: Noarlunga

A.M.G. Ref. Z: N:

Assessment No.: 4-0144-007

E:

DESCRIPTION:

Date: c.1890

Historical Period: 1884-1913

Historical Theme: 2.2

Architect:

Builder:

CURRENT STATUS:

State Heritage List:

National Estate:

National Trust:

CONDITION: Good

## STATEMENT OF HERITAGE SIGNIFICANCE:

Architectural:

Random coursed stone walls with dressed quoins. Hipped and gabled roof clad with corrugated galvanised iron and a bull-nosed verandah. Double hung sash windows. Brick chimneys. Gable to verandah centre with turned timber posts. Timber addition to rear and hoods to side windows.

Historical:

Heritage Significance Recommendation: Local

REFERENCES:

Written:

Verbal:

PHOTOGRAPHS:

Film/Neg.:

Film No :

Slide No :

Archival No:

DANVERS ARCHITECTS:

Date: 1985

South Australian  
Heritage Act 1978-80:

# HERITAGE STUDY ITEM IDENTIFICATION SHEET

STIRLING  
HERITAGE SURVEY:

ITEM NO.: 251      Zone: CL      Heritage Zone:

ITEM NAME: House  
Former or Other Names:

LOCATION:      C/T No.:      Type of Item: 0302  
Town: Stirling  
No.: 70      Street: Milan Terrace  
Section No.:  
Hundred: Noarlunga      A.M.G. Ref. Z:      N:  
Assessment No.: 4-0222-000      E:

DESCRIPTION:      CURRENT STATUS:  
Date: c.1910      State Heritage List:  
Historical Period: 1884-1913      National Estate:  
Historical Theme: 2.2      National Trust:  
Architect:  
Builder:      CONDITION: Good

## STATEMENT OF HERITAGE SIGNIFICANCE:

Architectural:  
Random coursed stone walls with brick quoins. Hipped roof with bull-nosed verandah clad with corrugated galvanised iron. Double hung sash windows. Brick chimneys. Louvred half gable vent to ceiling space. Asbestos addition.

Historical:

Heritage Significance Recommendation: Local

## REFERENCES:

Written:

Verbal:

## PHOTOGRAPHS:

Film/Neg.:  
Film No :  
Slide No :

Archival No:

DANVERS ARCHITECTS:

Date: 1985

South Australian  
Heritage Act 1978-80:

# HERITAGE STUDY ITEM IDENTIFICATION SHEET

STIRLING  
HERITAGE SURVEY:

ITEM NO.: 252

Zone: CL

Heritage Zone:

ITEM NAME: House, "Yultewirra"  
Former or Other Names:

LOCATION:

C/T No.:

Type of Item: 0302

Town: Stirling

No.: 65

Street: Milan Terrace

Section No.:

Hundred: Noarlunga

A.M.G. Ref. Z: N:

Assessment No.: 4-0279-008

E:

DESCRIPTION:

Date: c.1895

Historical Period: 1884-1913

Historical Theme: 2.2

Architect:

Builder:

CURRENT STATUS:

State Heritage List:

National Estate:

National Trust:

CONDITION: Good Kept

STATEMENT OF HERITAGE SIGNIFICANCE:

Architectural:

Stone walls with quoins. Hipped roof clad with corrugated galvanised iron. Double hung sash windows with lead-lighting and fan-light to front door. Projecting bay windows. Concave verandah supported by simple timber posts. Large house with a number of additions.

Historical:

Originally owned by Scarfes. Occupied 1928 by C.W. Westwood.

Heritage Significance Recommendation: Local

REFERENCES:

Written: Stirling District Heritage Survey

Verbal:

PHOTOGRAPHS:

Film/Neg.:


Film No : 18/13

Slide No : 18/10

Archival No:

DANVERS ARCHITECTS:

Date: 1985



South Australian  
Heritage Act 1978-80:

# HERITAGE STUDY ITEM IDENTIFICATION SHEET

STIRLING  
HERITAGE SURVEY:

ITEM NO.: 253      Zone: CL      Heritage Zone:

ITEM NAME: "Sir Samuel Way Lodge"  
Former or Other Names:

LOCATION:      C/T No.:      Type of Item: 0509  
Town: Stirling  
No.: 31      Street: Milan Terrace  
Section No.:  
Hundred: Noarlunga      A.M.G. Ref. Z:      N:  
Assessment No.: 4-0318-008      E:

DESCRIPTION:      CURRENT STATUS:  
Date: 1914      State Heritage List:  
Historical Period: 1914-1927      National Estate:  
Historical Theme: 2.4, 2.6      National Trust:  
Architect:  
Builder:      CONDITION: Fair

## STATEMENT OF HERITAGE SIGNIFICANCE:

### Architectural:

Random coursed stone walls with parapet and decoration to front facade. Half hipped roof to rear, gabled at front behind parapet. Double hung sash windows to side of Hall. Facade windows with round heads. Brick quoins to windows and corners. String course. Unusual porch. Building has concrete render. Asbestos and concrete block addition to rear. Curious mixture of styles and constructional approaches.

### Historical:

The Masonic Lodge, which existed before this building, was named after the distinguished lawyer, and long time Deputy or Acting Governor of South Australia, who laid the foundation stone of the building, and whose father James Way had pioneered Bible Christianity both in South Australia and in the Adelaide Hills. Around 1920 Miss Myers ran a private school in the building.

Heritage Significance Recommendation: Local

## REFERENCES:

Written:

Verbal: Edgar Preece

## PHOTOGRAPHS:

Film/Neg.:  
Film No : 6/11  
Slide No : 6/10

Archival No:

DANVERS ARCHITECTS:  
Date: 1985



South Australian  
Heritage Act 1978-80:

# HERITAGE STUDY ITEM IDENTIFICATION SHEET

STIRLING  
HERITAGE SURVEY:

ITEM NO.: 254

Zone: CL

Heritage Zone:

ITEM NAME: Cottage, "St Omer"  
Former or Other Names:

LOCATION:

Town: Stirling  
No.: 29

C/T No.:

Street: Milan Terrace

Type of Item: 0302

Section No.:

Hundred: Noarlunga

Assessment No.: 4-0319-007

A.M.G. Ref. Z: N:  
E:

DESCRIPTION:

Date:  
Historical Period:  
Historical Theme: 2.2  
Architect:  
Builder:

CURRENT STATUS:

State Heritage List:  
National Estate:  
National Trust:

CONDITION: Good

STATEMENT OF HERITAGE SIGNIFICANCE:

Architectural:

Low cottage with brick quoins to windows, corners and doors. Random coursed stone work walls. Hipped roof clad in galvanised iron. Double hung sash windows. Small amount of carving present on timber brackets. Large chimney extends on one side. Asbestos additions at rear.

Historical:

A notable occupant of this house has been Syd Rogers, M.B.E. (1894-1984) who began work for the Stirling Council as a lorry driver in 1925, was Overseer of Works 1941-54, and Council Chairman 1961-63 and 1964-70. He did much work for other local bodies, such as the Stirling Institute and the R.S.L.

Heritage Significance Recommendation: Local

REFERENCES:

Written:

Verbal: Miss K. Rogers

PHOTOGRAPHS:

Film/Neg.:

Film No : 16/10

Slide No : 16/9

Archival No:

DANVERS ARCHITECTS:

Date: 1985



South Australian  
Heritage Act 1978-80:

# HERITAGE STUDY ITEM IDENTIFICATION SHEET

STIRLING  
HERITAGE SURVEY:

ITEM NO.: 255      Zone: CL      Heritage Zone:

ITEM NAME: House  
Former or Other Names:

LOCATION:      C/T No.:      Type of Item: 0302  
Town: Stirling  
No.: 39      Street: Milan Terrace  
Section No.:  
Hundred: Noarlunga      A.M.G. Ref. Z:      N:  
Assessment No.: 4-0326-003      E:

DESCRIPTION:  
Date: c.1910  
Historical Period: 1884-1913  
Historical Theme: 2.2  
Architect:  
Builder:

CURRENT STATUS:  
State Heritage List:  
National Estate:  
National Trust:

CONDITION: Good

## STATEMENT OF HERITAGE SIGNIFICANCE:

### Architectural:

Two storeyed building with random coursed stone walls with white painted brick quoins to windows, corners and doors. Hipped roof clad with corrugated galvanised iron. Single fronted with bullnosed verandah. Turned timber verandah posts with lattice decoration.

### Historical:

Heritage Significance Recommendation: Local

## REFERENCES:

### Written:

### Verbal:

## PHOTOGRAPHS:

Film/Neg.:  
Film No : 2/17  
Slide No : 2/16

### Archival No:

## DANVERS ARCHITECTS:

Date: 1985



South Australian  
Heritage Act 1978-80:

# HERITAGE STUDY ITEM IDENTIFICATION SHEET

STIRLING  
HERITAGE SURVEY:

ITEM NO.: 256

Zone: CL

Heritage Zone:

ITEM NAME: House

Former or Other Names:

LOCATION:

C/T No.:

Type of Item: 0302

Town: Stirling

No.: 41

Street: Milan Terrace

Section No.:

Hundred: Noarlunga

A.M.G. Ref. Z: N:

Assessment No.: 4-0328-001

E:

DESCRIPTION:

Date: c.1920's

Historical Period: 1914-1927

Historical Theme: 2.2

Architect:

Builder:

CURRENT STATUS:

State Heritage List:

National Estate:

National Trust:

CONDITION: Good

STATEMENT OF HERITAGE SIGNIFICANCE:

Architectural:

Red brick walls with rendered surrounds to windows, doors and corners.

Hipped roof with gablet joining onto a hipped verandah clad with corrugated galvanised iron. Turned timber posts to verandah.

Historical:

Heritage Significance Recommendation: Local

REFERENCES:

Written:

Verbal:

PHOTOGRAPHS:

Film/Neg.:

Film No : 18/12

Slide No : 18/9

Archival No:

DANVERS ARCHITECTS:

Date: 1985



South Australian  
Heritage Act 1978-80:

# HERITAGE STUDY ITEM IDENTIFICATION SHEET

STIRLING  
HERITAGE SURVEY:

ITEM NO.: 257

Zone: CL

Heritage Zone:

ITEM NAME: House

Former or Other Names:

LOCATION:

C/T No.:

Type of Item: 0302

Town: Stirling

No.: 47

Street: Milan Terrace

Section No.:

Hundred: Noarlunga

A.M.G. Ref. Z: N:

Assessment No.: 4-0334-008

E:

DESCRIPTION:

Date:

Historical Period:

Historical Theme: 2.2

Architect:

Builder:

CURRENT STATUS:

State Heritage List:

National Estate:

National Trust:

CONDITION: Good

STATEMENT OF HERITAGE SIGNIFICANCE:

Architectural:

Random coursed stone walls with brick quoins. Hipped roof clad with corrugated galvanised iron. Double hung sash windows. Brick chimneys. Verandah with convex curve and timber posts. Brick string course and plinth. Several additions to house.

Historical:

Heritage Significance Recommendation: Local

REFERENCES:

Written:

Verbal:

PHOTOGRAPHS:

Film/Neg.:


Film No : 2/18

Slide No : 2/17

Archival No:

DANVERS ARCHITECTS:

Date: 1985



South Australian  
Heritage Act 1978-80:

# HERITAGE STUDY ITEM IDENTIFICATION SHEET

STIRLING  
HERITAGE SURVEY:

ITEM NO.: 258

Zone: CL

Heritage Zone:

ITEM NAME: House, "Leaholme"

Former or Other Names:

LOCATION:

C/T No.:

Type of Item: 0302

Town: Stirling

No.: 49

Street: Milan Terrace

Section No.:

Hundred: Noarlunga

A.M.G. Ref. Z: N:

Assessment No.: 4-0335-007

E:

DESCRIPTION:

Date: c.1900

Historical Period: 1884-1913

Historical Theme: 2.2

Architect:

Builder:

CURRENT STATUS:

State Heritage List:

National Estate:

National Trust:

CONDITION: Good

STATEMENT OF HERITAGE SIGNIFICANCE:

Architectural:

Stone walls with white painted brick quoins. Hipped and gabled roof clad with corrugated galvanised iron. Double fronted with return verandah with timber decorative work. Metal hood to front windows. Gable with half timbered effect with a plaster fill.

Historical:

Heritage Significance Recommendation: Local

REFERENCES:

Written:

Verbal:

PHOTOGRAPHS:

Film/Neg.:

Film No : 2/19

Slide No : 2/18

Archival No:

DANVERS ARCHITECTS:

Date: 1985



South Australian  
Heritage Act 1978-80:

# HERITAGE STUDY ITEM IDENTIFICATION SHEET

STIRLING  
HERITAGE SURVEY:

ITEM NO.: 259

Zone: CL

Heritage Zone:

ITEM NAME: House  
Former or Other Names:

LOCATION:

C/T No.:

Type of Item: 0302

Town: Stirling

No.: 27

Street: Milan Terrace

Section No.:

Hundred: Noarlunga

A.M.G. Ref. Z: N:

Assessment No.: 4-0356-002

E:

DESCRIPTION:

Date:

Historical Period:

Historical Theme: 2.2

Architect:

Builder:

CURRENT STATUS:

State Heritage List:

National Estate:

National Trust:

CONDITION: Fair

STATEMENT OF HERITAGE SIGNIFICANCE:

Architectural:

Random coursed stonework and dressed stone quoins to windows, corners and doors. Hipped and gabled roof clad with corrugated galvanised iron. Double hung sash windows featuring arched heads. Sidelights to front door. Iron lace balustrade to verandah. Slightly carved bargeboards on gable end. Pressed metal window hood. Circular ceiling vent.

Historical:

Heritage Significance Recommendation: Local

REFERENCES:

Written:

Verbal:

PHOTOGRAPHS:

Film/Neg.:

Film No : 16/9

Slide No : 16/8

Archival No:



DANVERS ARCHITECTS:

Date: 1985

# HERITAGE STUDY

## ITEM IDENTIFICATION SHEET

South Australian  
Heritage Act 1978-80

STIRLING  
HERITAGE SURVEY

ITEM NO.: 260

Zone: RLS

Heritage Zone:

ITEM NAME: House

Former or Other Names:

LOCATION:

C/T No.:

Type of Item: 0302

Town: Stirling

No.: 106

Street: Milan Terrace

Section No.:

Hundred: Noarlunga

A.M.G. Ref. Z: N:

Assessment No.: 4-2452-001

E:

DESCRIPTION:

Date: 1860's?

Historical Period: 1852-1883

Historical Theme: 2.2

Architect:

Builder:

CURRENT STATUS:

State Heritage List:

National Estate:

National Trust:

CONDITION: Good

### STATEMENT OF HERITAGE SIGNIFICANCE:

Architectural:

Random coursed stonework with stone quoins; corrugated galvanized iron hipped and gabled roof. Verandah and balcony to front elevation with cast iron lacework and balustrade. Double hung sash windows with French doors opening on to verandah at first floor level. Timber panelled front door with sidelights and fanlight. Glazed conservatory at rear. Large two storey house on large area of land.

Historical:

Built for the merchant A.T. Magarey (see "Gurrawarra", Waverley Ridge Road). Had an 88 acre estate. Long the property of Adelaide dentist, Scutt. Purchased in the late 1930's by Dr C.B. Maddern.

Heritage Significance Recommendation: State

### REFERENCES:

Written: "S.A. Homes and Gardens" Mar. 1944

Tom Dyster: "Pump in the Roadway" p. 128

Stirling District Heritage Survey

Verbal: Edgar Preece

### PHOTOGRAPHS:

Film/Neg.:


Film No : 18/16

Slide No : 18/13

Archival No:

DANVERS ARCHITECTS:

Date: 1985



South Australian  
Heritage Act 1978-80:

**HERITAGE STUDY**  
**ITEM IDENTIFICATION SHEET**

STIRLING  
HERITAGE SURVEY:

ITEM NO.: 261      Zone: RLS      Heritage Zone:

ITEM NAME: Cottage/Garage  
Former or Other Names:

LOCATION:      C/T No.:      Type of Item: 0309  
Town: Stirling  
No.: 106      Street: Milan Terrace  
Section No.:  
Hundred: Noarlunga      A.M.G. Ref. Z:      N:  
Assessment No.: 4-2452-001      E:

DESCRIPTION:

Date:  
Historical Period:  
Historical Theme: 2.2  
Architect:  
Builder:

CURRENT STATUS:

State Heritage List:  
National Estate:  
National Trust:

CONDITION: Dilapidated

STATEMENT OF HERITAGE SIGNIFICANCE:

Architectural:

Stone walls originally rendered, with brick quoins. Hipped roof clad with corrugated galvanised iron. Double hung and casement sash windows are present. Greatly altered with timber and other extensions.

Historical:

Heritage Significance Recommendation: Local

REFERENCES:

Written:

Verbal:

PHOTOGRAPHS:

Film/Neg.:

Film No : 18/20  
Slide No : 18/17

Archival No:



DANVERS ARCHITECTS:

Date: 1985

South Australian  
Heritage Act 1978-80:

# HERITAGE STUDY ITEM IDENTIFICATION SHEET

STIRLING  
HERITAGE SURVEY:

ITEM NO.: 262      Zone: RLS      Heritage Zone:

ITEM NAME: Lodge  
Former or Other Names:

LOCATION:      C/T No.:      Type of Item: 0302  
Town: Stirling  
No.: 106      Street: Milan Terrace  
Section No.:  
Hundred: Noarlunga      A.M.G. Ref. Z:      N:  
Assessment No.: 4-2452-001      E:

DESCRIPTION:      CURRENT STATUS:  
Date:      State Heritage List:  
Historical Period:      National Estate:  
Historical Theme: 2.2      National Trust:  
Architect:  
Builder:      CONDITION: Good

## STATEMENT OF HERITAGE SIGNIFICANCE:

### Architectural:

Coursed stonework with stone quoins; corrugated galvanized iron gabled roof. Multi-paned double hung sash windows; timber panelled doors. Timber bargeboards to gables with finials at apex; stone chimneys. Extension to side.

### Historical:

Heritage Significance Recommendation: State

## REFERENCES:

### Written:

### Verbal:

## PHOTOGRAPHS:

Film/Neg.:  
Film No : 18/8  
Slide No : 18/5

Archival No:

## DANVERS ARCHITECTS:

Date: 1985



South Australian  
Heritage Act 1978-80:

# HERITAGE STUDY ITEM IDENTIFICATION SHEET

STIRLING  
HERITAGE SURVEY:

ITEM NO.: 263      Zone: RLS      Heritage Zone:

ITEM NAME: Storage Shed  
Former or Other Names:

LOCATION:      C/T No.:      Type of Item: 0398  
Town: Stirling  
No.: 106      Street: Milan Terrace  
Section No.:  
Hundred: Noarlunga      A.M.G. Ref. Z:      N:  
Assessment No.: 4-2452-001      E:

DESCRIPTION:      CURRENT STATUS:  
Date:      State Heritage List:  
Historical Period:      National Estate:  
Historical Theme: 2.2      National Trust:  
Architect:  
Builder:      CONDITION: Fair

## STATEMENT OF HERITAGE SIGNIFICANCE:

### Architectural:

Stone walls with brick quoins and brick extension. Roof cladding of metal sheets. Loft window and other doors and windows, covered with metal extensions. Carved timber bargeboards.

### Historical:

Heritage Significance Recommendation: Local

## REFERENCES:


### Written:

### Verbal:

## PHOTOGRAPHS:

Film/Neg.:  
Film No : 18/19  
Slide No : 18/16

### Archival No:



DANVERS ARCHITECTS:

Date: 1985

South Australian  
Heritage Act 1978-80:

# HERITAGE STUDY ITEM IDENTIFICATION SHEET

STIRLING  
HERITAGE SURVEY:

ITEM NO.: 264      Zone: CL      Heritage Zone:

ITEM NAME: House, "Maroonika"  
Former or Other Names:

LOCATION:      C/T No.:      Type of Item: 0302  
Town: Stirling  
No.: 10      Street: Milan Terrace  
Section No.:  
Hundred: Noarlunga      A.M.G. Ref. Z:      N:  
Assessment No.: 4-0072-001      E:

DESCRIPTION:      CURRENT STATUS:  
Date: 1883      State Heritage List:  
Historical Period: 1852-1883      National Estate:  
Historical Theme: 2.1      National Trust:  
Architect: F.W. Dancker  
Builder: W. C. Torode      CONDITION: Good

## STATEMENT OF HERITAGE SIGNIFICANCE:

### Architectural:

Random coursed stonework with vermiculated quoins. Hipped roof clad with corrugated galvanised iron with verandah. Double hung sash windows in pairs with shutters. Stone lintels and sills to some windows. Some with decorated keystones. Stone plinth and chimney pots. Additions in several stages eg. removal of lean-tos and construction of the library.

### Historical:

The house was built for Ebenezer Cooke, an M.P. and Commissioner of Audit. Originally there were four rooms, but there have been later additions and changes. From 1890 owned by James Counsell, a business man, and various members of his family, including Mary Louisa Kyte, wife of Rev. Thomas Kyte of the nearby Mount Lofty Congregational Church; used by the Kytes as a manse for a time. Sold in 1919 to Thorburn Brailsford Robertson (1884-1930), noted physiologist and biochemist.

Heritage Significance Recommendation: Local

## REFERENCES:

Written: Tom Dyster: "The Church with the Lych Gate" pp. 5, 24  
Australian Encyclopedia 1965: Robertson, Thorburn Brailsford.  
MS notes by E.S. Booth (M.L.D.H.S. Archive 215-10)

Verbal: Dr. D.S. Robertson (holds MS notes by his mother)

## PHOTOGRAPHS:

Film/Neg.:  
Film No : 15/7  
Slide No : 15/5

Archival No:

DANVERS ARCHITECTS:  
Date: 1985



South Australian  
Heritage Act 1978-80:

# HERITAGE STUDY ITEM IDENTIFICATION SHEET

STIRLING  
HERITAGE SURVEY:

ITEM NO.: 265      Zone: CL      Heritage Zone:

ITEM NAME: House  
Former or Other Names:

LOCATION:      C/T No.:      Type of Item: 0302  
Town: Stirling  
No.: 33      Street: Milan Terrace  
Section No.:  
Hundred: Noarlunga      A.M.G. Ref. Z:      N:  
Assessment No.:      E:

DESCRIPTION:      CURRENT STATUS:  
Date:      State Heritage List:  
Historical Period:      National Estate:  
Historical Theme: 2.2      National Trust:  
Architect:  
Builder:      CONDITION: Good

## STATEMENT OF HERITAGE SIGNIFICANCE:

### Architectural:

Single fronted cottage with random coursed stone walls with brick quions to windows, corners and doors. Hipped roof clad with corrugated galvanised iron and a raked verandah. Double hung sash windows. Metal panels between verandah columns.

### Historical:

Heritage Significance Recommendation: Local

## REFERENCES:

### Written:

### Verbal:

## PHOTOGRAPHS:

Film/Neg.:  
Film No : 2/15  
Slide No : 2/14

### Archival No:

DANVERS ARCHITECTS:  
Date: 1985



South Australian  
Heritage Act 1978-80:

## HERITAGE STUDY

### ITEM IDENTIFICATION SHEET

STIRLING  
HERITAGE SURVEY:

ITEM NO.: 266

Zone: CL

Heritage Zone:

ITEM NAME: House

Former or Other Names:

LOCATION:

C/T No.:

Type of Item: 0302

Town: Stirling

No.: 35

Street: Milan Terrace

Section No.:

Hundred: Noarlunga

A.M.G. Ref. Z: N:

Assessment No.:

E:

DESCRIPTION:

Date:

Historical Period:

Historical Theme: 2.2

Architect:

Builder:

CURRENT STATUS:

State Heritage List:

National Estate:

National Trust:

CONDITION: Good

#### STATEMENT OF HERITAGE SIGNIFICANCE:

Architectural:

Two storey random coursed stone walls with brick quoins. Roof tiled with asbestos shingles with corrugated galvanised iron clad bull-nosed verandah. Double hung sash windows with terra cotta decorative hood mouldings to windows. Return verandah and brick chimneys. Series of additions.

Historical:

Heritage Significance Recommendation: Local

REFERENCES:

Written:

Verbal:

PHOTOGRAPHS:

Film/Neg.:


Film No : 2/16

Slide No : 2/15

Archival No:

DANVERS ARCHITECTS:

Date: 1985



# HERITAGE STUDY

## ITEM IDENTIFICATION SHEET

South Australian  
Heritage Act 1978-80:

STIRLING  
HERITAGE SURVEY:

ITEM NO.: 267 Zone: Heritage Zone:

ITEM NAME: House, "The Shay"  
Former or Other Names: "Marylands"

LOCATION: C/T No.: Type of Item: 0302  
Town: Stirling  
No.: 40 Street: Milan Terrace  
Section No.:  
Hundred: Noarlunga A.M.G. Ref. Z: N:  
Assessment No.: E:

DESCRIPTION: CURRENT STATUS:  
Date: pre 1912 State Heritage List:  
Historical Period: 1884-1913 National Estate:  
Historical Theme: 2.7 National Trust:  
Architect:  
Builder: CONDITION: Good

### STATEMENT OF HERITAGE SIGNIFICANCE:

#### Architectural:

Two storeyed house originally with large property associated. Stone walls with brick quoins. Red brick extension to original stone walls and turned into flats. Hipped and gabled corrugated galvanised iron roof with timber finials to apex. Multi-paned casement sash windows with lead-lighting. French doors. Many extensions of differing periods including 1920's.

#### Historical:

Built by Tom Backhouse experimentally on the design of an Indian bungalow e.g. the original main rooms all had French doors opening onto the balcony or the verandah. Bought 1912 by Alfred Stanley Cheadle, wool merchant, who called it "The Shay", and whose daughter Frances Margaret McGuire has given it a place in literature. Later a Rest and Convalescent Home.

Heritage Significance Recommendation: Local

### REFERENCES:

Written: F.M. McGuire: "Bright Morning" pp. 133-164  
Mount Lofty Districts Historical Society Archive 280-2  
"Mount Barker Courier" July 1, 1981

### Verbal:

### PHOTOGRAPHS:

Film/Neg.:  
Film No : 18/14  
Slide No : 18/11

Archival No:

DANVERS ARCHITECTS:  
Date: 1985



South Australian  
Heritage Act 1978-80:

# HERITAGE STUDY ITEM IDENTIFICATION SHEET

STIRLING  
HERITAGE SURVEY:

ITEM NO.: 268      Zone: CL      Heritage Zone:

ITEM NAME: House, "Cartref"  
Former or Other Names:

LOCATION:      C/T No.:      Type of Item: 0302  
Town: Stirling  
No.: 42      Street: Milan Terrace  
Section No.:  
Hundred: Noarlunga      A.M.G. Ref. Z:      N:  
Assessment No.:      E:

DESCRIPTION:      CURRENT STATUS:  
Date:      State Heritage List:  
Historical Period:      National Estate:  
Historical Theme: 2.2      National Trust:  
Architect:  
Builder:      CONDITION: Good

## STATEMENT OF HERITAGE SIGNIFICANCE:

### Architectural:

Random coursed stone walls with pointing. Hipped roof clad with corrugated galvanised iron and with brick chimneys and verandah with bull nosed shape. Double hung sash windows. Stone skillion addition to side of house. Cast iron lace to verandah and decoration to gutter edges.

### Historical:

Heritage Significance Recommendation: Local

## REFERENCES:

### Written:

### Verbal:

## PHOTOGRAPHS:

Film/Neg.:

Film No :  
Slide No :

Archival No:

DANVERS ARCHITECTS:

Date: 1985

South Australian  
Heritage Act 1978-80:

# HERITAGE STUDY ITEM IDENTIFICATION SHEET

STIRLING  
HERITAGE SURVEY:

ITEM NO.: 269      Zone: CL      Heritage Zone:

ITEM NAME: House  
Former or Other Names:

LOCATION:      C/T No.:      Type of Item: 0302  
Town: Stirling  
No.: 44      Street: Milan Terrace  
Section No.:  
Hundred: Noarlunga      A.M.G. Ref. Z:      N:  
Assessment No.: 4-0143-008      E:

DESCRIPTION:      CURRENT STATUS:  
Date:      State Heritage List:  
Historical Period:      National Estate:  
Historical Theme: 2.2      National Trust:  
Architect:  
Builder:      CONDITION: Good

## STATEMENT OF HERITAGE SIGNIFICANCE:

### Architectural:

Single fronted cottage with random coursed stone walls and quoins. Hipped roof clad with corrugated galvanised iron. Double hung sash windows. Cast iron lacework to verandah.

### Historical:

Heritage Significance Recommendation: Local

## REFERENCES:

### Written:

### Verbal:

## PHOTOGRAPHS:

Film/Neg.:

Film No :  
Slide No :

Archival No:

DANVERS ARCHITECTS:  
Date: 1985

South Australian  
Heritage Act 1978-80:

# HERITAGE STUDY ITEM IDENTIFICATION SHEET

STIRLING  
HERITAGE SURVEY:

ITEM NO.: 270      Zone: CL      Heritage Zone:

ITEM NAME: House, "Soroche"  
Former or Other Names:

LOCATION:      C/T No.:      Type of Item: 0302  
Town: Stirling  
No.: 57      Street: Milan Terrace  
Section No.:  
Hundred: Noarlunga      A.M.G. Ref. Z:      N:  
Assessment No.:      E:

DESCRIPTION:      CURRENT STATUS:  
Date:      State Heritage List:  
Historical Period:      National Estate:  
Historical Theme: 2.2      National Trust:  
Architect:  
Builder:      CONDITION: Good

## STATEMENT OF HERITAGE SIGNIFICANCE:

### Architectural:

Old house with modern two storey addition. Random coursed stone walls with brick quoins. Casement sash windows with lead-lighting and some shutters. Turned timber posts and balustrade to verandah.

Historical:

Heritage Significance Recommendation: Local

## REFERENCES:

Written:

Verbal:

## PHOTOGRAPHS:

Film/Neg.:  
Film No :  
Slide No :

Archival No:

DANVERS ARCHITECTS:

Date: 1985

South Australian  
Heritage Act 1978-80:

# HERITAGE STUDY ITEM IDENTIFICATION SHEET

STIRLING  
HERITAGE SURVEY:

ITEM NO.: 271      Zone: CL      Heritage Zone:

ITEM NAME: House, "Boxwell"  
Former or Other Names: "Crossfell"

LOCATION:      C/T No.:      Type of Item: 0302  
Town: Stirling  
No.: 66      Street: Milan Terrace  
Section No.:  
Hundred: Noarlunga      A.M.G. Ref. Z:      N:  
Assessment No.: 4-0221-001      E:

DESCRIPTION:      CURRENT STATUS:  
Date: c.1880      State Heritage List:  
Historical Period: 1852-1883      National Estate:  
Historical Theme: 2.2      National Trust:  
Architect:  
Builder:      CONDITION: Good

## STATEMENT OF HERITAGE SIGNIFICANCE:

### Architectural:

Random coursed Mt. Lofty stone walls. Hipped and gabled roof with raked verandah clad with corrugated galvanised iron. Bay windows. Front door with side-light. Stone decoration above windows. Weatherboard gables above verandah.

### Historical:

John Halliday, a noted horticulturist, probably built the original four rooms himself, using stone from the property. The house was later used as holiday cottage, and has had a number of extensions; the present frontage dates from about 1900. Around 1930 the Lungley family lived here.

Heritage Significance Recommendation: Local

## REFERENCES:

Written: "Pertaringa" 21

Verbal:

## PHOTOGRAPHS:

Film/Neg.:

Film No :  
Slide No :

Archival No:

DANVERS ARCHITECTS:

Date: 1985

South Australian  
Heritage Act 1978-80:

# HERITAGE STUDY ITEM IDENTIFICATION SHEET

STIRLING  
HERITAGE SURVEY:

ITEM NO.: 272

Zone: CL

Heritage Zone:

ITEM NAME: House, "Pendrethan"

Former or Other Names:

LOCATION:

C/T No.:

Type of Item: 0302

Town: Stirling

No.: 81

Street: Milan Terrace

Section No.:

Hundred: Noarlunga

A.M.G. Ref. Z: N:

Assessment No.:

E:

DESCRIPTION:

Date: 1923

Historical Period: 1914-1927

Historical Theme: 2.2

Architect:

Builder:

CURRENT STATUS:

State Heritage List:

National Estate:

National Trust:

CONDITION: Fair

## STATEMENT OF HERITAGE SIGNIFICANCE:

Architectural:

Stone walls with brick quoins. Hipped roof with continuous verandah clad with corrugated galvanised iron and a brick chimney. Casement sash windows and some double hung with geometric lead-lighting. Simple timber verandah posts. House consists of four stone rooms.

Historical:

Heritage Significance Recommendation: Local

REFERENCES:

Written:

Verbal:

PHOTOGRAPHS:

Film/Neg.:


Film No : 18/15

Slide No : 18/12

Archival No:

DANVERS ARCHITECTS:

Date: 1985



South Australian  
Heritage Act 1978-80:

# HERITAGE STUDY ITEM IDENTIFICATION SHEET

STIRLING  
HERITAGE SURVEY:

ITEM NO.: 273

Zone: CL

Heritage Zone:

ITEM NAME: House  
Former or Other Names:

LOCATION:

Town: Stirling

No.: 55

Section No.:

Hundred: Noarlunga

Assessment No.:

C/T No.:

Type of Item: 0302

Street: Milan Terrace

A.M.G. Ref. Z: N:

E:

DESCRIPTION:

Date:

Historical Period:

Historical Theme: 2.2

Architect:

Builder:

CURRENT STATUS:

State Heritage List:

National Estate:

National Trust:

CONDITION: Good

STATEMENT OF HERITAGE SIGNIFICANCE:

Architectural:

Simple cottage with random coursed stone walls with brick quoins. Hipped roof with concave verandah clad with corrugated galvanised iron. Double hung sash windows. Brick addition to side.

Historical:

Heritage Significance Recommendation: Local

REFERENCES:

Written:

Verbal:

PHOTOGRAPHS:

Film/Neg.:

Film No : 2/20

Slide No : 2/19

Archival No:

DANVERS ARCHITECTS:

Date: 1985



South Australian  
Heritage Act 1978-80:

# HERITAGE STUDY ITEM IDENTIFICATION SHEET

STIRLING  
HERITAGE SURVEY:

ITEM NO.: 274

Zone: CL

Heritage Zone:

ITEM NAME: Laundry, behind House  
Former or Other Names:

LOCATION:

Town: Stirling

No.: 106

Section No.:

Hundred: Noarlunga

Assessment No.:

C/T No.:

Street: Milan Terrace

Type of Item: 0398

A.M.G. Ref. Z: N:  
E:

DESCRIPTION:

Date:

Historical Period:

Historical Theme: 2.2

Architect:

Builder:

CURRENT STATUS:

State Heritage List:

National Estate:

National Trust:

CONDITION: Fair

STATEMENT OF HERITAGE SIGNIFICANCE:

Architectural:

Small, simple building with stone walls with brick quoins and brick chimney. Roof cladding of corrugated galvanised iron sheets. One casement sash window.

Historical:

Heritage Significance Recommendation: Local

REFERENCES:

Written:

Verbal:

PHOTOGRAPHS:

Film/Neg.:


Film No : 18/17

Slide No : 18/14

Archival No:

DANVERS ARCHITECTS:

Date: 1985



South Australian  
Heritage Act 1978-80:

# HERITAGE STUDY ITEM IDENTIFICATION SHEET

STIRLING  
HERITAGE SURVEY:

ITEM NO.: 275

Zone: CL

Heritage Zone:

ITEM NAME: Cottage

Former or Other Names:

LOCATION:

C/T No.:

Type of Item: 0302

Town: Stirling

No.: 3

Street: Milford Avenue

Section No.:

Hundred: Noarlunga

A.M.G. Ref. Z: N:

Assessment No.: 4-2380-005

E:

DESCRIPTION:

Date: c.1890

Historical Period: 1884-1913

Historical Theme: 2.2

Architect:

Builder:

CURRENT STATUS:

State Heritage List:

National Estate:

National Trust:

CONDITION: Good

STATEMENT OF HERITAGE SIGNIFICANCE:

Architectural:

Painted random coursed stone walls with brick extension. Hipped roof with raked verandah clad with painted corrugated galvanised iron. Double hung sash windows. Partially enclosed verandah. Lean-to at rear.

Historical:

Heritage Significance Recommendation: Local

REFERENCES:

Written:

Verbal:


PHOTOGRAPHS:

Film/Neg.:

Film No : 19/14

Slide No : 19/12

Archival No:



DANVERS ARCHITECTS:

Date: 1985

South Australian  
Heritage Act 1978-80:

# HERITAGE STUDY ITEM IDENTIFICATION SHEET

STIRLING  
HERITAGE SURVEY:

ITEM NO.: 276      Zone: CL      Heritage Zone:

ITEM NAME: Cottage  
Former or Other Names:

LOCATION:      C/T No.:      Type of Item: 0302  
Town: Stirling  
No.: 5      Street: Milford Avenue  
Section No.:  
Hundred: Noarlunga      A.M.G. Ref. Z:      N:  
Assessment No.: 4-2381-004      E:

DESCRIPTION:  
Date: c.1890  
Historical Period: 1884-1913  
Historical Theme: 2.2  
Architect:  
Builder:

CURRENT STATUS:  
State Heritage List:  
National Estate:  
National Trust:  
CONDITION: Good

## STATEMENT OF HERITAGE SIGNIFICANCE:

Architectural:  
Random coursed stone walls with painted brick quoins to windows. Hipped roof with bullnosed verandah clad with corrugated galvanised iron. Casement sash windows with eight panes. Asbestos extension to rear of house. Brick chimney.

Historical:

Heritage Significance Recommendation: Local

REFERENCES:  
Written:

Verbal:

PHOTOGRAPHS:  
Film/Neg.:  
Film No : 19/15  
Slide No : 19/13  
Archival No:

DANVERS ARCHITECTS:  
Date: 1985



South Australian  
Heritage Act 1978-80:

# HERITAGE STUDY ITEM IDENTIFICATION SHEET

STIRLING  
HERITAGE SURVEY:

ITEM NO.: 277

Zone: CL

Heritage Zone:

ITEM NAME: Cottage

Former or Other Names:

LOCATION:

C/T No.:

Type of Item: 0302

Town: Stirling

No.: 4

Street: Milford Avenue

Section No.:

Hundred: Noarlunga

A.M.G. Ref. Z: N:

Assessment No.: 4-2383-002

E:

DESCRIPTION:

Date: c.1890

Historical Period: 1884-1913

Historical Theme: 2.2

Architect:

Builder:

CURRENT STATUS:

State Heritage List:

National Estate:

National Trust:

CONDITION: Good

STATEMENT OF HERITAGE SIGNIFICANCE:

Architectural:

Random coursed stone facade with side walls of random rubble. Brick lean-to at rear. Brick quoins to side windows. Hipped roof with raked and hipped verandah clad with corrugated galvanised iron. Double hung sash windows. Brick chimney.

Historical:

Heritage Significance Recommendation: Local

REFERENCES:

Written:

Verbal:

PHOTOGRAPHS:

Film/Neg.:


Film No : 19/16

Slide No : 19/14

Archival No:

DANVERS ARCHITECTS:

Date: 1985



South Australian  
Heritage Act 1978-80:

# HERITAGE STUDY ITEM IDENTIFICATION SHEET

STIRLING  
HERITAGE SURVEY:

ITEM NO.: 278

Zone: CL

Heritage Zone:

ITEM NAME: House

Former or Other Names:

LOCATION:

C/T No.:

Type of Item: 0302

Town: Stirling

No.: 7

Street: Milford Avenue

Section No.:

Hundred: Noarlunga

A.M.G. Ref. Z: N:

Assessment No.:

E:

DESCRIPTION:

Date: c.1900

Historical Period: 1884-1913

Historical Theme: 2.2

Architect:

Builder:

CURRENT STATUS:

State Heritage List:

National Estate:

National Trust:

CONDITION: Good

## STATEMENT OF HERITAGE SIGNIFICANCE:

Architectural:

Stuccoed stone walls. Hipped roof clad with corrugated galvanised iron. Double hung sash and casement sash windows. Extension to rear. Brick chimneys.

Historical:

Owned by market gardener, Harry Halliday.

Heritage Significance Recommendation: Local

## REFERENCES:

Written:

Verbal: Dr P. and Mrs M. Johns

## PHOTOGRAPHS:

Film/Neg.:


Film No : 19/18, 20

Slide No : 19/16, 18

Archival No:

DANVERS ARCHITECTS:

Date: 1985



South Australian  
Heritage Act 1978-80:

# HERITAGE STUDY ITEM IDENTIFICATION SHEET

STIRLING  
HERITAGE SURVEY:

ITEM NO.: 279

Zone:

Heritage Zone:

ITEM NAME: House

Former or Other Names:

LOCATION:

C/T No.:

Type of Item: 0302

Town: Stirling

No.: 12

Street: Milford Avenue

Section No.:

Hundred: Noarlunga

A.M.G. Ref. Z: N:

Assessment No.:

E:

DESCRIPTION:

Date: pre 1921

Historical Period: 1883-1913?

Historical Theme: 2.2

Architect:

Builder: Sandford

CURRENT STATUS:

State Heritage List:

National Estate:

National Trust:

CONDITION: Good

## STATEMENT OF HERITAGE SIGNIFICANCE:

Architectural:

Random coursed stonework walls with stone side extension and stuccoed quoins. Hipped roof with raked roof to extension, clad with corrugated galvanised iron. Double hung sash windows. Bullnosed verandah and extension to rear, both clad with corrugated galvanised iron.

Historical:

Built for Sandford, a relative of the Youngs who lived in Nos. 4 and 5 of the same street. Bought in 1921 by the Harveys.

Heritage Significance Recommendation: Local

REFERENCES:

Written:

Verbal: Mrs E. Harvey

PHOTOGRAPHS:

Film/Neg.:


Film No : 19/17

Slide No : 19/15

Archival No:

DANVERS ARCHITECTS:

Date: 1985



South Australian  
Heritage Act 1978-80:

## HERITAGE STUDY

### ITEM IDENTIFICATION SHEET

STIRLING  
HERITAGE SURVEY:

ITEM NO.: 280      Zone: CL      Heritage Zone: 4

ITEM NAME: House  
Former or Other Names: "Mill Cottage"

LOCATION:      C/T No.: 4194/506      Type of Item: 0302  
Town: Bridgewater  
No.: 1      Street: Mill Road  
Section No.:  
Hundred: Noarlunga      A.M.G. Ref. Z:      N:  
Assessment No.: 2-0828-000      E:

DESCRIPTION:  
Date: 1859?  
Historical Period: 1852-1883  
Historical Theme: 4.3  
Architect:  
Builder:

CURRENT STATUS:  
State Heritage List: Deferred  
National Estate: Registered  
National Trust: Classified

CONDITION: Good

#### STATEMENT OF HERITAGE SIGNIFICANCE:

##### Architectural:

Random coursed stonework with asbestos cement lean-to to rear. Corrugated galvanised iron gable ended roof. Possibly had a verandah - verandah floor still in existence. Multi-paned double hung sash windows and timber panelled doors with fanlights. Single fronted two-storey building, symmetrical facade, giving the impression as being two residences.

##### Historical:

Built as a residence for the Bridgewater Mill manager. One manager was Frederick Peter Knight, who eventually took over the business (1907).

Heritage Significance Recommendation: State

#### REFERENCES:

Written: "Cyclopedia of South Australia" vol. II, pp. 790, 791

Verbal: Miss I. Schumacher

#### PHOTOGRAPHS:

Film/Neg.:

Film No : 34/28  
Slide No : 34/19

Archival No:

DANVERS ARCHITECTS:

Date: 1985



South Australian  
Heritage Act 1978-80:

## HERITAGE STUDY

## ITEM IDENTIFICATION SHEET

STIRLING  
HERITAGE SURVEY:

ITEM NO.: 281

Zone: CL

Heritage Zone:

ITEM NAME: Cottage

Former or Other Names:

LOCATION:

C/T No.:

Type of Item: 0302

Town: Stirling

No.: 2

Street: Montrose Avenue

Section No.:

Hundred: Noarlunga

A.M.G. Ref. Z: N:

Assessment No.: 4-2401-007

E:

DESCRIPTION:

Date:

Historical Period:

Historical Theme: 2.7

Architect:

Builder:

CURRENT STATUS:

State Heritage List:

National Estate:

National Trust:

CONDITION: Good

STATEMENT OF HERITAGE SIGNIFICANCE:

Architectural:

Painted stone walls with rendered surrounds to windows, corners and doors. Hipped roof clad with corrugated galvanised iron and a bullnose verandah. Double hung sash windows. Timber panelled door. Modern lacework to verandah.

Historical:

Heritage Significance Recommendation: Local

REFERENCES:

Written:

Verbal:

PHOTOGRAPHS:

Film/Neg.:

Film No : 19/21

Slide No : 19/19

Archival No:

DANVERS ARCHITECTS:

Date: 1985



South Australian  
Heritage Act 1978-80:

# HERITAGE STUDY ITEM IDENTIFICATION SHEET

STIRLING  
HERITAGE SURVEY:

ITEM NO.: 282

Zone: CL

Heritage Zone:

ITEM NAME: House

Former or Other Names:

LOCATION:

C/T No.:

Type of Item: 0302

Town: Stirling

No.: 3

Street: Montrose Avenue

Section No.:

Hundred: Noarlunga

A.M.G. Ref. Z: N:

Assessment No.:

E:

DESCRIPTION:

Date:

Historical Period:

Historical Theme: 2.7

Architect:

Builder:

CURRENT STATUS:

State Heritage List:

National Estate:

National Trust:

CONDITION: Fair

STATEMENT OF HERITAGE SIGNIFICANCE:

Architectural:

Painted weatherboard walls. Hipped roof with raked verandah, clad with corrugated galvanised iron. Double hung sash windows. Timber panelled door. Brick chimney. Cast iron lacework to verandah and lean-to at rear.

Historical:

Heritage Significance Recommendation: Local

REFERENCES:

Written:

Verbal:

PHOTOGRAPHS:

Film/Neg.:

Film No : 19/19

Slide No : 19/17

Archival No:

DANVERS ARCHITECTS:

Date: 1985



South Australian  
Heritage Act 1978-80:

# HERITAGE STUDY ITEM IDENTIFICATION SHEET

STIRLING  
HERITAGE SURVEY:

ITEM NO.: 283

Zone: CL

Heritage Zone:

ITEM NAME: House  
Former or Other Names:

LOCATION:  
Town: Bridgewater  
No.: 23  
Section No.:  
Hundred: Noarlunga  
Assessment No.: 2-0872-001

C/T No.:

Type of Item: 0302

Street: Morella Grove

A.M.G. Ref. Z: N:  
E:

DESCRIPTION:  
Date: 1910  
Historical Period: 1884-1913  
Historical Theme: 2.2  
Architect:  
Builder:

CURRENT STATUS:  
State Heritage List:  
National Estate:  
National Trust:

CONDITION: Good

## STATEMENT OF HERITAGE SIGNIFICANCE:

### Architectural:

Single fronted house, raised above surrounding ground on front elevation. Walls constructed of random coursed stone with brick quoins. Hipped, tiled roof and verandah. Double hung sash windows with timber panelled door with side and fanlights. Brick chimneys. Bevelled brick edge to verandah.

### Historical:

Built for Miss C.M. Steer; left to her niece, and to her nephew, the current owner, Bill Pepper, who has replaced iron with tiles.

Heritage Significance Recommendation: Local

## REFERENCES:

### Written:

Verbal: Bill Pepper

## PHOTOGRAPHS:

Film/Neg.:

Film No : 34/16

Slide No : 34/7

Archival No:

DANVERS ARCHITECTS:

Date: 1985



South Australian  
Heritage Act 1978-80:

# HERITAGE STUDY ITEM IDENTIFICATION SHEET

STIRLING  
HERITAGE SURVEY:

ITEM NO.: 284      Zone: CL      Heritage Zone:

ITEM NAME: Bridgewater School House  
Former or Other Names: Schoolroom/Residence

LOCATION:      C/T No.:      Type of Item: 0504  
Town: Bridgewater  
No.: 46      Street: Morella Grove  
Section No.:  
Hundred: Noarlunga      A.M.G. Ref. Z:      N:  
Assessment No.: 4-1717-006      E:

DESCRIPTION:      CURRENT STATUS:  
Date: 1907      State Heritage List:  
Historical Period: 1884-1913      National Estate:  
Historical Theme: 2.6      National Trust:  
Architect:  
Builder:      CONDITION: Good

## STATEMENT OF HERITAGE SIGNIFICANCE:

Architectural:  
Painted brick walls with hipped roof with gablet ventilator and raked verandah clad with corrugated Colourbond. Double hung sash windows. Simple timber posts to verandah. Brick chimneys. Corrugated galvanised iron lean-to to side.

Historical:  
Bridgewater's second State School, required when the first became overcrowded. Built as a school and residence. Redeveloped 1982-3.

Heritage Significance Recommendation: Local

## REFERENCES:

Written: "A History of the Bridgewater School and District, incorporating Bridgewater Scrapbook"


Verbal:

## PHOTOGRAPHS:

Film/Neg.:  
Film No : 34/17  
Slide No : 34/8

Archival No:

DANVERS ARCHITECTS:  
Date: 1985



South Australian  
Heritage Act 1978-80:

# HERITAGE STUDY ITEM IDENTIFICATION SHEET

STIRLING  
HERITAGE SURVEY:

ITEM NO.: 285

Zone: CL

Heritage Zone:

ITEM NAME: House

Former or Other Names:

LOCATION:

C/T No.:

Type of Item: 0302

Town: Bridgewater

No.: 42

Street: Morella Grove

Section No.:

Hundred: Noarlunga

A.M.G. Ref. Z: N:

Assessment No.:

E:

DESCRIPTION:

Date:

Historical Period:

Historical Theme: 2.2

Architect:

Builder:

CURRENT STATUS:

State Heritage List:

National Estate:

National Trust:

CONDITION: Good

STATEMENT OF HERITAGE SIGNIFICANCE:

Architectural:

Simple, single fronted cottage with weatherboard walls and asbestos side walls. Tiled, hipped roof extending into hipped verandah. Small, multi-paned casement sash windows.

Historical:

Heritage Significance Recommendation: Local

REFERENCES:

Written:

Verbal:

PHOTOGRAPHS:

Film/Neg.:


Film No : 34/18

Slide No : 34/9

Archival No:

DANVERS ARCHITECTS:

Date: 1985



South Australian  
Heritage Act 1978-80:

# HERITAGE STUDY ITEM IDENTIFICATION SHEET

STIRLING  
HERITAGE SURVEY:

ITEM NO.: 286

Zone: CL

Heritage Zone:

ITEM NAME: House

Former or Other Names:

LOCATION:

C/T No.:

Type of Item: 0302

Town: Bridgewater

No.: 34

Street: Morella Grove

Section No.:

Hundred: Noarlunga

A.M.G. Ref. Z: N:

Assessment No.:

E:

DESCRIPTION:

Date: c.1930's?

Historical Period: 1927-

Historical Theme: 2.2, 4.6

Architect:

Builder:

CURRENT STATUS:

State Heritage List:

National Estate:

National Trust:

CONDITION: Good

## STATEMENT OF HERITAGE SIGNIFICANCE:

Architectural:

Random coursed stone walls with brick quoins. Roof and raked, return verandah clad with corrugated galvanised iron. Double hung sash windows with glazed side panels. Timber and glass door with side and fanlights. Simple decoration to verandah. Brick extension to rear.

Historical:

Built by one George Baker, who took in railway boarders.

Heritage Significance Recommendation: Local

## REFERENCES:

Written:

Verbal: Bill Pepper

## PHOTOGRAPHS:

Film/Neg.:


Film No : 34/19

Slide No : 34/10

Archival No:

DANVERS ARCHITECTS:

Date: 1985



South Australian  
Heritage Act 1978-80:

HERITAGE STUDY  
ITEM IDENTIFICATION SHEET

STIRLING  
HERITAGE SURVEY:

ITEM NO.: 287      Zone: CL      Heritage Zone:

ITEM NAME: House and Shop  
Former or Other Names:

LOCATION:      C/T No.: 1657/61      Type of Item: 0911  
Town: Stirling  
No.: 129      Street: Mount Barker Road  
Section No.:  
Hundred: Noarlunga      A.M.G. Ref. Z:      N:  
Assessment No.: 2-0549-004      E:

DESCRIPTION:  
Date: c.1860  
Historical Period: 1852-1883  
Historical Theme: 4.6  
Architect:  
Builder: Burnett

CURRENT STATUS:  
State Heritage List:  
National Estate:  
National Trust:

CONDITION: Dilapidated

STATEMENT OF HERITAGE SIGNIFICANCE:

Architectural:

Two storey house. Random rubble stonework with rendered quoins. Hipped roof and verandah clad with corrugated galvanised iron. Multi-paned double hung sash windows. Verandah partially enclosed. Twin brick chimneys. Lean-to extension at rear.

Historical:

Early in the hands of the Coventry family; a butcher shop for a time; Samuel Low ran a greengrocer's business during World War I; bought by Mr L. Coventry c. 1940.

Heritage Significance Recommendation: State

REFERENCES:

Written: Edgar Preece in M.L.D.H.S. Newsletter Mar. 1984

Verbal: Mr L. Coventry

PHOTOGRAPHS:

Film/Neg.:  
Film No : 27/19  
Slide No : 27/16

Archival No:

DANVERS ARCHITECTS:  
Date: 1985



South Australian  
Heritage Act 1978-80:

# HERITAGE STUDY ITEM IDENTIFICATION SHEET

STIRLING  
HERITAGE SURVEY:

ITEM NO.: 288

Zone: CL

Heritage Zone:

ITEM NAME: Cottage, "Pioneer Cottage"  
Former or Other Names: Stables

LOCATION:

C/T No.:

Type of Item: 0309,0302

Town: Stirling

No.: 131

Street: Mount Barker Road

Section No.:

Hundred: Noarlunga

A.M.G. Ref. Z: N:

Assessment No.: 2-0550-006

E:

DESCRIPTION:

Date:

Historical Period:

Historical Theme: 2.2, 4.6

Architect:

Builder:

CURRENT STATUS:

State Heritage List:

National Estate:

National Trust:

CONDITION: Good

## STATEMENT OF HERITAGE SIGNIFICANCE:

Architectural:

Rendered walls and gabled roof extending into verandah clad with corrugated galvanised iron. Multi-paned double hung sash windows with shutters. Turned timber verandah posts.

Historical:

Once associated with the neighbouring building (see No. 129 Mount Barker Road); used as a stable, a cattle shed, and perhaps a slaughterhouse (when No. 129 was a butcher shop). Converted to a house in 1920's by Mrs Spinkston.

Heritage Significance Recommendation: Local

## REFERENCES:

Written: Stirling District Heritage Survey

Verbal: Mr L. Coventry

## PHOTOGRAPHS:

Film/Neg.:

Film No :

Slide No :

Archival No:

DANVERS ARCHITECTS:

Date:



ITEM NO.: 289

Zone: CL

Heritage Zone:

ITEM NAME: Chinese Restaurant

Former or Other Names: Milford's General Store

LOCATION:

C/T No.: 4206/468 Type of Item: 0911,0905

Town: Stirling

No.: 143

Street: Mount Barker Road

Section No.:

Hundred: Noarlunga

A.M.G. Ref. Z: N:

Assessment No.: 2-0554-002

E:

DESCRIPTION:

Date: c.1870

Historical Period: 1852-1883

Historical Theme: 4.6

Architect:

Builder: Burnett?

CURRENT STATUS:

State Heritage List:

National Estate:

National Trust:

CONDITION: Good

STATEMENT OF HERITAGE SIGNIFICANCE:

Architectural:

Random coursed stonework with stone quoins. Black pointing to stonework. Hipped roof clad with corrugated galvanised iron. Side and fan lights to front door. Cast iron lace and columns to verandah. Stone chimney and plinth. Restaurant facade with multi-paned glazed walls, parapet decoration with frieze and corbelled string course.

Historical:

The Milfords, father and son, and their family, played a large role in the District c.1855-1915. Their chief occupation was as storekeepers, but father and son were also District Council Clerks. This building was originally a dwelling, later (c.1890) converted to a shop and residence. After the Milfords, managed by Edward Young, whose father, also Edward, had originally owned the property. Edward Young senior's cottage (c.1850) survives on the property.

Heritage Significance Recommendation: State

REFERENCES:

Written: Edgar Preece in M.L.D.H.S. Newsletter Mar. 1984

District Council of Stirling: Preliminary Heritage Survey

Verbal: Edgar Preece

PHOTOGRAPHS:

Film/Neg.:


Film No : 27/29

Slide No : 27/26

Archival No:

DANVERS ARCHITECTS:

Date: 1985



ITEM NO.: 290      Zone: CL      Heritage Zone:

ITEM NAME: Uniting Church  
Former or Other Names: Ashton Memorial Church

LOCATION:      C/T No.: 474/28      Type of Item: 0703  
Town: Stirling  
No.:      Street: Mount Barker Road  
Section No.:  
Hundred: Noarlunga      A.M.G. Ref. Z:      N:  
Assessment No.: 2-0555-001      E:

DESCRIPTION:      CURRENT STATUS:  
Date: 1878      State Heritage List:  
Historical Period: 1852-1883      National Estate:  
Historical Theme: 2.5      National Trust:  
Architect: D. Garlick  
Builder: R.J. Burnett      CONDITION: Good

STATEMENT OF HERITAGE SIGNIFICANCE:

Architectural:

Random rubble stonework with dressed stone quoins. Gable ended roof clad with corrugated galvanised iron. Gothic style windows with timber door in similar style. Bell tower at apex of front elevation. Extensions to rear of church, including to Chancel and concrete block addition to rear.

Historical:

Largely through the efforts of Rev. James Way the District had a large population of Bible Christians, with a chapel at Stirling E. in 1857. Its much more impressive replacement was dedicated to the memory of Rev. James Ashton, who had also laboured in the Circuit. Only a Brodie family plot survives intact in the graveyard behind the Ashton Memorial Church. It was laid out for the original Stirling East Bible Christian Chapel.

Heritage Significance Recommendation: State

REFERENCES:

Written: Minutes of Stirling Bible Christian Chapel S.A.A. S.R.G.4/142/7  
"Advertiser" May 3, 1878


Verbal:

PHOTOGRAPHS:

Film/Neg.:  
Film No : 27/30,35  
Slide No : 27/27,32

Archival No:

DANVERS ARCHITECTS:  
Date: 1985



South Australian  
Heritage Act 1978-80:

# HERITAGE STUDY ITEM IDENTIFICATION SHEET

STIRLING  
HERITAGE SURVEY:

ITEM NO.: 291

Zone: CL

Heritage Zone:

ITEM NAME: House

Former or Other Names:

LOCATION:

C/T No.: 4072/989 Type of Item: 0302

Town: Stirling

No.: 157

Street: Mount Barker Road

Section No.:

Hundred: Noarlunga

A.M.G. Ref. Z:

N:

Assessment No.: 2-0558-008

E:

DESCRIPTION:

Date: c.1870

Historical Period: 1852-1883

Historical Theme: 2.2

Architect:

Builder:

CURRENT STATUS:

State Heritage List:

National Estate:

National Trust:

CONDITION: Good

## STATEMENT OF HERITAGE SIGNIFICANCE:

Architectural:

Symmetrical single fronted house. Random coursed stonework with black pointing and painted brickwork quoins. Hipped roof and verandah clad with corrugated galvanised iron. Twin paned double hung sash windows to facade and casement sash to sides.

Historical:

Heritage Significance Recommendation: Local

## REFERENCES:

Written:

Verbal:

## PHOTOGRAPHS:

Film/Neg.:

Film No : 27/32

Slide No : 27/29

Archival No:

DANVERS ARCHITECTS:

Date: 1985



South Australian  
Heritage Act 1978-80:

# HERITAGE STUDY ITEM IDENTIFICATION SHEET

STIRLING  
HERITAGE SURVEY:

ITEM NO.: 292

Zone: CL

Heritage Zone:

ITEM NAME: House  
Former or Other Names:

LOCATION:

Town: Stirling

No.: 161

Section No.:

Hundred: Noarlunga

Assessment No.: 2-0559-007

C/T No.:

Type of Item: 0302

Street: Mount Barker Road

A.M.G. Ref. Z: N:

E:

DESCRIPTION:

Date: c.1880's

Historical Period: 1852-1883

Historical Theme: 2.2

Architect:

Builder:

CURRENT STATUS:

State Heritage List:

National Estate:

National Trust:

CONDITION: Good

STATEMENT OF HERITAGE SIGNIFICANCE:

Architectural:

Random rubble stonework walls. Hipped roof with modern return verandah clad with corrugated galvanised iron. Double hung sash windows. Timber panelled front door with fan-light. Cast iron lace balustrade to recently added verandah. Originally four roomed cottage with several sympathetic additions to side and rear.

Historical:

Probably built originally as four rooms from stone quarried on the property; may have once been a manse for the Ashton Memorial Church; various additions and changes over the years.

Heritage Significance Recommendation: Local

REFERENCES:

Written:

Verbal: Jane Booth

PHOTOGRAPHS:

Film/Neg.:


Film No : 27/33

Slide No : 27/30

Archival No:

DANVERS ARCHITECTS:

Date: 1985



South Australian  
Heritage Act 1978-80:

# HERITAGE STUDY ITEM IDENTIFICATION SHEET

STIRLING  
HERITAGE SURVEY:

ITEM NO.: 293

Zone: CL

Heritage Zone:

ITEM NAME: House  
Former or Other Names:

LOCATION:

C/T No.: 3884/93 Type of Item: 0302

Town: Stirling

No.: 169

Street: Mount Barker Road

Section No.:

Hundred: Noarlunga

A.M.G. Ref. Z: N:

Assessment No.: 2-0562-023

E:

DESCRIPTION:

Date: c.1912

Historical Period: 1884-1913

Historical Theme: 4.6

Architect:

Builder:

CURRENT STATUS:

State Heritage List:

National Estate:

National Trust:

CONDITION: Good

STATEMENT OF HERITAGE SIGNIFICANCE:

Architectural:

Random coursed and coursed stonework walls with stone quoins. Hipped roof and concave return verandah clad with corrugated galvanised iron. Plate glass windows and timber panelled door with sidelights and fanlights. Modern addition to rear.

Historical:

Built as a butcher's shop, another branch of the business of Frederick John Atkinson 'the biggest butcher in the district'; constructed with living quarters for employees, a slaughterhouse etc. It did not pay as a butcher's shop and had other commercial uses before becoming a private residence.

Heritage Significance Recommendation: Local

REFERENCES:

Written: "Pertaringa" 14

Verbal: Michael and Cindy Hannan

PHOTOGRAPHS:

Film/Neg.:


Film No : 27/34

Slide No : 27/31

Archival No:

DANVERS ARCHITECTS:

Date: 1985



South Australian  
Heritage Act 1978-80:

# HERITAGE STUDY ITEM IDENTIFICATION SHEET

STIRLING  
HERITAGE SURVEY:

ITEM NO.: 294

Zone: DB

Heritage Zone:

ITEM NAME: Shop

Former or Other Names: House

LOCATION:

C/T No.:

Type of Item: 0302

Town: Stirling

No.: 6

Street: Mount Barker Road

Section No.:

Hundred: Noarlunga

A.M.G. Ref. Z: N:

Assessment No.: 4-0239-035

E:

DESCRIPTION:

Date: c.1918

Historical Period: 1884-1913

Historical Theme: 4.6

Architect:

Builder:

CURRENT STATUS:

State Heritage List:

National Estate:

National Trust:

CONDITION: Good

## STATEMENT OF HERITAGE SIGNIFICANCE:

Architectural:

Random coursed stone wall with rendered gable end. Gable ended roof with bull-nosed verandah connecting two buildings. All clad with corrugated galvanised iron. Windows altered and plate glass employed in modern shop front. Brick quoins and brick plinths to building. Timber carved and turned verandah posts.

Historical:

A rare survival in a shopping area almost entirely modern. Built by Michael Francis Moran (1870-1954), a butcher, as a shop and residence. He retired from business in the 1920's but continued active in civic affairs; Chairman of the Crafrers Council and later of the Stirling Council (1951-54). He lived at "Wirrilda", the two storey house across the road from his shop. Atkinsons took the butcher shop 1927-74.

Heritage Significance Recommendation: Local

## REFERENCES:

Written: Edgar Preece in M.L.D.H.S. Newsletter Mar. 1984

District Council of Stirling: Preliminary Heritage Survey  
"Pertaringa" 14

Verbal: Mrs M. Nicholls

Mr H.R. Bennett

Gil Sharrad

## PHOTOGRAPHS:

Film/Neg.:

Film No : 16/14

Slide No : 16/13

Archival No:

DANVERS ARCHITECTS:

Date: 1985



South Australian  
Heritage Act 1978-80:

# HERITAGE STUDY ITEM IDENTIFICATION SHEET

STIRLING  
HERITAGE SURVEY:

ITEM NO.: 295

Zone: DB

Heritage Zone:

ITEM NAME: Stirling Memorial Bandstand  
Former or Other Names: Rotunda

**LOCATION:**

C/T No.:

Type of Item: 0409

Town: Stirling  
No.:

Street: Mount Barker Road

Section No.:

Hundred: Noarlunga

A.M.G. Ref. Z: N:

Assessment No.:

E:

**DESCRIPTION:**

Date: 1924

Historical Period: 1914-1927

Historical Theme: 2.7, 3.4

Architect:

Builder:

**CURRENT STATUS:**

State Heritage List:

National Estate:

National Trust:

CONDITION: Well Kept.

**STATEMENT OF HERITAGE SIGNIFICANCE:**

**Architectural:**

Random coursed stone footings with cement rendered steps. A painted corrugated galvanised iron roof with a simple timber finial at the apex. The rotunda displays a timber picket balustrade with park benches. Timber slat use along eaves. Tongue and groove timber ceiling. Timber boarding is used on the floor. The rotunda has been recently restored.

**Historical:**

Built as a War Memorial with funds raised by the local band (formed c. 1910). Seldom used for band concerts since 1939. Council enclosed the sides for the use of picnickers. Restored to original appearance by Council and local service clubs 1982. Nearby on a drinking fountain is a plaque, all that remains of the Albert S. Page Boer War Memorial (1903), removed for road widening during Freeway development.

Heritage Significance Recommendation: Local

**REFERENCES:**

Written: "Mount Barker Courier" Dec. 1, 1965

Verbal: Donald McGregor

**PHOTOGRAPHS:**

Film/Neg.:


Film No : 16/15

Slide No : 16/14

Archival No:

DANVERS ARCHITECTS:

Date: 1985



South Australian  
Heritage Act 1978-80:

# HERITAGE STUDY ITEM IDENTIFICATION SHEET

STIRLING  
HERITAGE SURVEY:

ITEM NO.: 296

Zone: DB

Heritage Zone:

ITEM NAME: Stirling Hotel  
Former or Other Names:

LOCATION:

C/T No.:

Type of Item: 0904

Town: Stirling

No.: 54

Street: Mount Barker Road

Section No.:

Hundred: Noarlunga

A.M.G. Ref. Z: N:

Assessment No.: 4-0289-001

E:

DESCRIPTION:

Date: c. 1900

Historical Period: 1884-1913

Historical Theme: 4.6

Architect:

Builder:

CURRENT STATUS:

State Heritage List:

National Estate:

National Trust:

CONDITION: Good

## STATEMENT OF HERITAGE SIGNIFICANCE:

Architectural:

2 Storeyed with simple classical detailing. Random coursed stone faced walls with dressed stone quoins to windows and doors. Corrugated galvanised iron clad hipped roof and verandah. Double hung sash windows with stone plinth beneath. French doors open on to the balcony at the 1st floor. Iron lace balustrade to verandah. Numerous white painted simple chimneys.

Historical:

On the site of the Halfway House Hotel (licensed 1859) which burned down in 1900. For extensions in 1972 the stables of the original Halfway House were demolished.

Heritage Significance Recommendation: Local

## REFERENCES:

Written:

Verbal:

## PHOTOGRAPHS:

Film/Neg.:

Film No : 15/4

Slide No : 15/3

Archival No: B12184 (193-)

B35717 (1950's-1960's)

DANVERS ARCHITECTS:

Date: 1985



South Australian  
Heritage Act 1978-80:

# HERITAGE STUDY ITEM IDENTIFICATION SHEET

STIRLING  
HERITAGE SURVEY:

ITEM NO.: 297

Zone: DB

Heritage Zone:

ITEM NAME: Offices

Former or Other Names:

LOCATION:

C/T No.:

Type of Item: 0907

Town: Stirling

No.: 50

Street: Mount Barker Road

Section No.:

Hundred: Noarlunga

A.M.G. Ref. Z: N:

Assessment No.: 4-0304-009

E:

DESCRIPTION:

Date: c.1890

Historical Period: 1884-1913

Historical Theme: 4.6

Architect:

Builder:

CURRENT STATUS:

State Heritage List:

National Estate:

National Trust:

CONDITION: Good

## STATEMENT OF HERITAGE SIGNIFICANCE:

### Architectural:

White painted stone walls with wide verandah and timber posts. Simple building with splayed corner hipped roof clad with corrugated galvanised iron and two simple chimneys. Some original double hung windows remain with later alterations.

### Historical:

Lancaster's butcher shop at the turn of the century; during the First World War this was Ernest Keen's greengrocery and dairy products store; later his private residence when he retired.

Heritage Significance Recommendation: Local

## REFERENCES:

Written: Edgar Preece in M.L.D.H.S. Newsletter Mar. 1984

Interview with Gil Sharrad (M.L.D.H.S. Archive 60-1)

Verbal: Donald McGregor

## PHOTOGRAPHS:

Film/Neg.:

Film No : 15/5

Slide No : 15/4

Archival No:



DANVERS ARCHITECTS:

Date: 1985

South Australian  
Heritage Act 1978-80:

# HERITAGE STUDY ITEM IDENTIFICATION SHEET

STIRLING  
HERITAGE SURVEY:

ITEM NO.: 298

Zone: CL

Heritage Zone:

ITEM NAME: Marbury School

Former or Other Names: House, "Wairoa"

LOCATION:

C/T No.: 4050/237 Type of Item: 0302, 0505

Town: Stirling

No.: 158-160

Street: Mount Barker Road

Section No.:

Hundred: Noarlunga

A.M.G. Ref. Z: N:

Assessment No.: 4-2354-002

E:

DESCRIPTION:

Date: 1893

Historical Period: 1884-1913

Historical Theme: 2.1, 2.6

Architect:

Builder:

CURRENT STATUS:

State Heritage List:

National Estate:

National Trust:

CONDITION: Good

STATEMENT OF HERITAGE SIGNIFICANCE:

Architectural:

Random coursed stonework with brick quoins. Hipped and gabled roof clad with corrugated galvanised iron and with carved bargeboards to gable ends. Double hung sash windows and timber panelled front door with leadlighting to surrounding panel. Cast iron lacework to balcony and tiled verandah floors.

Historical:

William Austin Horn (b. 1841), mining director, pastoralist, M.H.A., patron and dilettante of the arts and sciences, followed 'the trend for a summer residence in the Adelaide Hills.' He soon (1896) sold to Tom Elder Barr Smith who made it a centre of Adelaide society. Barr Smith's daughter Joanna, Lady Gosse, owned it 1941-65. Extensions were made 1920-23.

Heritage Significance Recommendation: State

REFERENCES:

Written: 'Wairoa, present and past': "Advertiser" May 7, 1979

Beames and Whitehill: "Some Historic Gardens in South Australia" pp. 59-64

Verbal: Margaret Langley

PHOTOGRAPHS:

Film/Neg.:

Film No : 27/21, 24

Slide No : 27/18, 21

Archival No:

DANVERS ARCHITECTS:

Date: 1985



South Australian  
Heritage Act 1978-80

HERITAGE STUDY  
ITEM IDENTIFICATION SHEET

STIRLING  
HERITAGE SURVEY

ITEM NO.: 299      Zone: CL      Heritage Zone:

ITEM NAME: School Building, Marbury School  
Former or Other Names: Guest House, "Wairoa"

LOCATION:      C/T No.: 4050/327 Type of Item: 0302,0505  
Town: Stirling  
No.: 158-160      Street: Mount Barker Road  
Section No.:  
Hundred: Noarlunga      A.M.G. Ref. Z:      N:  
Assessment No.: 4-2354-002      E:

DESCRIPTION:  
Date: 1893  
Historical Period: 1884-1913  
Historical Theme: 2.1, 2.6  
Architect:  
Builder:

CURRENT STATUS:  
State Heritage List:  
National Estate:  
National Trust:

CONDITION: Good

STATEMENT OF HERITAGE SIGNIFICANCE:

Architectural:

For architectural description of building see Marbury School (House, "Wairoa").

Historical:

Beneath the guesthouse were the smoking room and library. The guesthouse was later converted to invalid rooms.

Heritage Significance Recommendation: State

REFERENCES:

Written:

Verbal: Margaret Langley

PHOTOGRAPHS:

Film/Neg.:  
Film No : 27/22  
Slide No : 27/19

Archival No:

DANVERS ARCHITECTS:

Date: 1985



South Australian  
Heritage Act 1978-80:

# HERITAGE STUDY ITEM IDENTIFICATION SHEET

STIRLING  
HERITAGE SURVEY:

ITEM NO.: 300      Zone: CL      Heritage Zone:

ITEM NAME: School Building, Marbury School  
Former or Other Names: Stables, "Wairoa"

LOCATION:      C/T No.: 4050/237 Type of Item: 0309,0505  
Town: Stirling  
No.: 158-160      Street: Mount Barker Road  
Section No.:  
Hundred: Noarlunga      A.M.G. Ref. Z:      N:  
Assessment No.: 4-2354-002      E:

DESCRIPTION:  
Date:  
Historical Period:  
Historical Theme: 2.1, 2.6, 4.7  
Architect:  
Builder:

CURRENT STATUS:  
State Heritage List:  
National Estate:  
National Trust:

CONDITION: Good

## STATEMENT OF HERITAGE SIGNIFICANCE:

### Architectural:

Random coursed stonewirk with brick quoins. Hipped and gabled roof clad with corrugated galvanised iron. Double hung sash windows with multi-paned windows and timber panelled door. Finials to gable apex. Brick chimneys.

### Historical:

Heritage Significance Recommendation: State

## REFERENCES:

### Written:

### Verbal:

## PHOTOGRAPHS:

Film/Neg.:  
Film No : 27/23  
Slide No : 27/20

Archival No:

DANVERS ARCHITECTS:

Date: 1985



South Australian  
Heritage Act 1978-80

# HERITAGE STUDY ITEM IDENTIFICATION SHEET

STIRLING  
HERITAGE SURVEY

ITEM NO.: 301      Zone: CL      Heritage Zone:

ITEM NAME: Garden, "Wairoa"  
Former or Other Names:

LOCATION:      C/T No.: 4050/237 Type of Item: 0415  
Town: Stirling  
No.: 158-160      Street: Mount Barker Road  
Section No.:  
Hundred: Noarlunga      A.M.G. Ref. Z:      N:  
Assessment No.: 4-2354-002      E:

DESCRIPTION:  
Date: 1893  
Historical Period: 1884-1913  
Historical Theme: 2.1  
Architect:  
Builder:

CURRENT STATUS:  
State Heritage List:  
National Estate:  
National Trust:

CONDITION: Good

## STATEMENT OF HERITAGE SIGNIFICANCE:

### Architectural:

A large, well planed and maintained garden, the grounds have a very Victorian flavour. They feature a rhododendron and azalea collection and other features of particular interest including sculpture by W.A. Horn, cast iron steps and recently restored gazebo.

### Historical:

Reputed to be in the style of Baron Ferdinand von Mueller, the "Wairoa" garden was laid out by head gardener George Sparrow. The garden remains substantially as laid out, but a W. Tibbits painting of 1897 shows that the wider grounds have become much more heavily forested. Horn's whimsical taste is reflected in the gazebo and artificial grotto he constructed, adorned with his own amateur sculpture.

Heritage Significance Recommendation: State

## REFERENCES:

Written: Beames and Whitehill: "Some Historic Gardens in South Australia"  
pp. 59-64  
'Wairoa, present and past': "Advertiser" May 7, 1979

Verbal: Margaret Langley

## PHOTOGRAPHS:

Film/Neg.:  
Film No : 27/25-27  
Slide No : 27/22-24

Archival No:

DANVERS ARCHITECTS:  
Date: 1985



South Australian  
Heritage Act 1978-80

HERITAGE STUDY  
ITEM IDENTIFICATION SHEET

STIRLING  
HERITAGE SURVEY

ITEM NO.: 302 Zone: CL Heritage Zone:

ITEM NAME: School Building, Marbury School  
Former or Other Names: Gate House, "Wairoa"

LOCATION: C/T No.: 4050/237 Type of Item: 0302, 0505  
Town: Stirling  
No.: 158 Street: Mount Barker Road  
Section No.:  
Hundred: Noarlunga A.M.G. Ref. Z: N:  
Assessment No.: 4-2355-001 E:

DESCRIPTION: CURRENT STATUS:  
Date: 1893 State Heritage List:  
Historical Period: 1884-1913 National Estate:  
Historical Theme: 2.1, 2.6 National Trust:  
Architect:  
Builder: CONDITION: Good

STATEMENT OF HERITAGE SIGNIFICANCE:

Architectural:

Brick walls with dressed stone surrounds to windows, corners and doors.  
Hipped and gabled roof with corrugated galvanised iron cladding. Casement  
sash windows with leadlighting and timber porch to front door. Stone  
chimney.

Historical:

Heritage Significance Recommendation: State

REFERENCES:

Written:

Verbal:

PHOTOGRAPHS:

Film/Neg.:

Film No : 27/28  
Slide No : 27/25

Archival No:

DANVERS ARCHITECTS:  
Date: 1985



South Australian  
Heritage Act 1978-80:

# HERITAGE STUDY ITEM IDENTIFICATION SHEET

STIRLING  
HERITAGE SURVEY:

ITEM NO.: 303

Zone: CL

Heritage Zone:

ITEM NAME: Church of Christ

Former or Other Names: Christian Chapel

LOCATION:

C/T No.:

Type of Item: 0703

Town: Stirling

No.: 156

Street: Mount Barker Road

Section No.:

Hundred: Noarlunga

A.M.G. Ref. Z: N:

Assessment No.: 4-2362-007

E:

DESCRIPTION:

Date: 1868

Historical Period: 1852-1883

Historical Theme: 2.5

Architect:

Builder:

CURRENT STATUS:

State Heritage List:

National Estate:

National Trust: Filed

CONDITION: Good

## STATEMENT OF HERITAGE SIGNIFICANCE:

Architectural:

Random rubble stonework with later brick porch extension and stuccoed facade. Gable ended roof clad with corrugated galvanised iron. Multi-paned Gothic windows and doors. Brick extension to rear.

Historical:

The Christians, or Christian Disciples, or Christian Brethren, professed to return to the simple faith of the Gospels. They had a number of followers in the hills, where Thomas Playford, their most notable preacher in South Australia, had begun missionary work in the 1840's. The evangelist most responsible for this actual building was Dr Samuel Kidner, who pioneered in other areas of S.A. The foyer of 1921 was rebuilt in 1972.

Heritage Significance Recommendation: Local

## REFERENCES:

Written: "Mount Barker Courier" Mar. 27, 1968; July 26, 1972

Ivan Hull: '1865? - 1968 Churches of Christ, Stirling East' (1968)

Verbal:


## PHOTOGRAPHS:

Film/Neg.:

Film No : 26/11

Slide No : 26/9

Archival No:



DANVERS ARCHITECTS:

Date: 1985

South Australian  
Heritage Act 1978-80:

# HERITAGE STUDY ITEM IDENTIFICATION SHEET

STIRLING  
HERITAGE SURVEY:

ITEM NO.: 304

Zone: CL

Heritage Zone:

ITEM NAME: Cottage

Former or Other Names:

LOCATION:

C/T No.:

Type of Item: 0302

Town: Stirling

No.: 132

Street: Mount Barker Road

Section No.:

Hundred: Noarlunga

A.M.G. Ref. Z: N:

Assessment No.: 4-2364-003

E:

DESCRIPTION:

Date: c.1890

Historical Period: 1884-1913

Historical Theme: 2.2

Architect:

Builder:

CURRENT STATUS:

State Heritage List:

National Estate:

National Trust:

CONDITION: Good

STATEMENT OF HERITAGE SIGNIFICANCE:

Architectural:

Painted random rubble stonework walls. Hipped roof with concave verandah, partially built-in and clad with corrugated galvanised iron. Double hung sash windows. Timber panelled with fan and sidelights. Brick chimneys and with lean-to additions to rear.

Historical:

Heritage Significance Recommendation: Local

REFERENCES:

Written:

Verbal:

PHOTOGRAPHS:

Film/Neg.:


Film No : 26/9

Slide No : 26/7

Archival No:

DANVERS ARCHITECTS:

Date: 1985



South Australian  
Heritage Act 1978-80:

# HERITAGE STUDY ITEM IDENTIFICATION SHEET

STIRLING  
HERITAGE SURVEY:

ITEM NO.: 305

Zone: CL

Heritage Zone:

ITEM NAME: Cottage  
Former or Other Names:

LOCATION:

C/T No.:

Type of Item: 0302

Town: Stirling

No.: 138

Street: Mount Barker Road

Section No.:

Hundred: Noarlunga

A.M.G. Ref. Z: N:

Assessment No.: 4-2365-004

E:

DESCRIPTION:

Date: c.1890

Historical Period: 1884-1913

Historical Theme: 2.2

Architect:

Builder:

CURRENT STATUS:

State Heritage List:

National Estate:

National Trust:

CONDITION: Good

## STATEMENT OF HERITAGE SIGNIFICANCE:

Architectural:

Random coursed stonework walls with brick quoins. Hipped roof with concave verandah, clad with corrugated galvanised iron. Double hung sash windows and front door with fan-light.

Historical:

Heritage Significance Recommendation: Local

## REFERENCES:

Written:

Verbal:

## PHOTOGRAPHS:

Film/Neg.:

Film No : 26/10

Slide No : 26/8

Archival No:

DANVERS ARCHITECTS:

Date: 1985



South Australian  
Heritage Act 1978-80:

# HERITAGE STUDY ITEM IDENTIFICATION SHEET

STIRLING  
HERITAGE SURVEY:

ITEM NO.: 306

Zone: DB

Heritage Zone:

ITEM NAME: Shops, "Oak Plaza House"  
Former or Other Names: "Wirrilda"

LOCATION:

C/T No.:

Type of Item: 0912

Town: Stirling

No.:

Street: Mount Barker Road

Section No.:

Hundred: Noarlunga

A.M.G. Ref. Z: N:

Assessment No.:

E:

DESCRIPTION:

Date: 1877

Historical Period: 1852-1883

Historical Theme: 2.2, 4.3

Architect:

Builder: Webber Bros.

CURRENT STATUS:

State Heritage List:

National Estate:

National Trust:

CONDITION: Fair

STATEMENT OF HERITAGE SIGNIFICANCE:

Architectural:

Two storey house, greatly altered with the addition of modern shops on the ground floor. Original house has random coursed stone with brick quoins. Double hipped roof clad with corrugated galvanised iron. Split paned double hung sash windows. Rendered side walls and classical treatment of chimney. Front elevation is obscured by recent development.

Historical:

The major, perhaps the only, relic of Simeon Moss's ambitious "Wirrilda" Jam Manufactory project, an indifferently successful attempt to exploit a district rich in horticulture. The factory buildings were a short distance to the southeast. The enterprise collapsed c. 1890 and Codlin moth is said to have been brought to the district by it. A later inhabitant of the house was M.F. Moran, butcher and Stirling Council Chairman (see No. 6 Mount Barker Road).

Heritage Significance Recommendation: Local

REFERENCES:

Written: "Advertiser" Dec. 3, 1877  
"Pertaringa" 7

Verbal:

PHOTOGRAPHS:

Film/Neg.:

Film No : 16/19

Slide No : 16/18

Archival No:

DANVERS ARCHITECTS:

Date: 1985



South Australian  
Heritage Act 1978-80:

# HERITAGE STUDY ITEM IDENTIFICATION SHEET

STIRLING  
HERITAGE SURVEY:

ITEM NO.: 307

Zone: DB

Heritage Zone:

ITEM NAME: Court House  
Former or Other Names:

LOCATION:

C/T No.:

Type of Item: 1904

Town: Stirling

No.:

Street: Mount Barker Road

Section No.:

Hundred: Noarlunga

A.M.G. Ref. Z: N:

Assessment No.:

E:

DESCRIPTION:

Date: post 1892

Historical Period: 1884-1913

Historical Theme: 3.5

Architect:

Builder:

CURRENT STATUS:

State Heritage List:

National Estate:

National Trust:

CONDITION: Good

## STATEMENT OF HERITAGE SIGNIFICANCE:

Architectural:

Brick walls with hipped corrugated galvanised iron cladding. Double hung sash windows. Dressed stone parapet to front of building. Surrounded by recent police station building.

Historical:

In 1892 the Stirling area lobbied successfully for a local court on the grounds of rising population and the distance of the court at Mount Barker. The court house shared a premises with a police station. In 1973 the police station was rebuilt but the courthouse remains, embedded in the new structure.

Heritage Significance Recommendation: Local

## REFERENCES:

Written: "Mount Barker Courier" Nov. 25, 1892; Nov. 1, 1972

Verbal:


## PHOTOGRAPHS:

Film/Neg.:

Film No : 16/12

Slide No : 16/11

Archival No:



DANVERS ARCHITECTS:

Date: 1985

South Australian  
Heritage Act 1978-80:

# HERITAGE STUDY ITEM IDENTIFICATION SHEET

STIRLING  
HERITAGE SURVEY:

ITEM NO.: 308

Zone: DB

Heritage Zone:

ITEM NAME: Stables, behind No. 48-50  
Former or Other Names:

LOCATION:

C/T No.:

Type of Item: 0309

Town: Stirling

No.: 48-50

Street: Mount Barker Road

Section No.:

Hundred: Noarlunga

A.M.G. Ref. Z: N:

Assessment No.:

E:

DESCRIPTION:

Date:

Historical Period:

Historical Theme: 2.2, 4.7

Architect:

Builder:

CURRENT STATUS:

State Heritage List:

National Estate:

National Trust:

CONDITION: Fair

STATEMENT OF HERITAGE SIGNIFICANCE:

Architectural:

Random rubble stone walls. Metal ties set within wall.

Historical:

Formerly the stables, and sleeping quarters for drivers of butchers' carts of the premises at the corner of Mount Barker Road and Johnston Street. Also on the property is a well that was used for police horses, the police station being next door.

Heritage Significance Recommendation: Local

REFERENCES:

Written: "Mount Barker Courier" Aug. 2, 1978

Verbal:


PHOTOGRAPHS:

Film/Neg.:

Film No : 16/13

Slide No : 16/12

Archival No:



DANVERS ARCHITECTS:

Date: 1985

South Australian  
Heritage Act 1978-80:

# HERITAGE STUDY ITEM IDENTIFICATION SHEET

STIRLING  
HERITAGE SURVEY:

ITEM NO.: 309

Zone: DB

Heritage Zone:

ITEM NAME: House

Former or Other Names:

LOCATION:

C/T No.:

Type of Item: 0302

Town: Stirling

No.: 56(?)

Street: Mount Barker Road

Section No.:

Hundred: Noarlunga

A.M.G. Ref. Z: N:

Assessment No.:

E:

DESCRIPTION:

Date:

Historical Period:

Historical Theme: 2.2

Architect:

Builder:

CURRENT STATUS:

State Heritage List:

National Estate:

National Trust:

CONDITION: Good

## STATEMENT OF HERITAGE SIGNIFICANCE:

Architectural:

Random coursed stonework with stuccoed lower section and black pointing. Brick quoins to rear stone section. Rendered surrounds to windows, corners and doors on front elevation. Hipped roof with concave verandah clad with corrugated galvanised iron. Multi-paned double hung sash windows with timber panelled doors. Corrugated galvanised iron lean-to at rear.

Historical:

Belonged to George Stoddard c. 1920.

Heritage Significance Recommendation: Local

REFERENCES:

Written:

Verbal: Donald McGregor

PHOTOGRAPHS:

Film/Neg.:

Film No : 27/12

Slide No : 27/9

Archival No:

DANVERS ARCHITECTS:

Date: 1985



South Australian  
Heritage Act 1978-80:

# HERITAGE STUDY ITEM IDENTIFICATION SHEET

STIRLING  
HERITAGE SURVEY:

ITEM NO.: 310

Zone: DB

Heritage Zone:

ITEM NAME: Cottage  
Former or Other Names:

LOCATION:  
Town: Stirling  
No.: 88  
Section No.:  
Hundred: Noarlunga  
Assessment No.:

C/T No.:

Type of Item: 0302

Street: Mount Barker Road

A.M.G. Ref. Z: N:  
E:

DESCRIPTION:  
Date:  
Historical Period:  
Historical Theme: 2.2  
Architect:  
Builder:

CURRENT STATUS:  
State Heritage List:  
National Estate:  
National Trust:

CONDITION: Good

## STATEMENT OF HERITAGE SIGNIFICANCE:

### Architectural:

Random coursed stonework with painted brick quoins. Hipped roof with raked verandah clad with corrugated galvanised iron. Multi-paned double hung sash windows. Cast iron lace balustrade to verandah. Numerous side and rear extensions.

### Historical:

Heritage Significance Recommendation: Local

## REFERENCES:

### Written:

### Verbal:

## PHOTOGRAPHS:

Film/Neg.:

Film No : 27/15  
Slide No : 27/12

Archival No:

DANVERS ARCHITECTS:

Date: 1985



South Australian  
Heritage Act 1978-80:

# HERITAGE STUDY ITEM IDENTIFICATION SHEET

STIRLING  
HERITAGE SURVEY:

ITEM NO.: 311      Zone: CL      Heritage Zone:

ITEM NAME: House, "Bradley Cottage"  
Former or Other Names:

LOCATION:      C/T No.:      Type of Item: 0302  
Town: Stirling  
No.: 90      Street: Mount Barker Road  
Section No.:  
Hundred: Noarlunga      A.M.G. Ref. Z:      N:  
Assessment No.:      E:

DESCRIPTION:      CURRENT STATUS:  
Date:      State Heritage List:  
Historical Period:      National Estate:  
Historical Theme: 2.2      National Trust:  
Architect:  
Builder:      CONDITION: Good

## STATEMENT OF HERITAGE SIGNIFICANCE:

Architectural:  
Stuccoed walls with hipped and gabled roof and raked verandah clad with corrugated galvanised iron. Double hung sash windows. Dormer gable to front elevation. Extension to side with gable with half timbered effect. Doric columns to verandah.

Historical:

Heritage Significance Recommendation: Local

## REFERENCES:

Written:

Verbal:

## PHOTOGRAPHS:

Film/Neg.:  
Film No : 27/16  
Slide No : 27/13

Archival No:

DANVERS ARCHITECTS:  
Date: 1985



South Australian  
Heritage Act 1978-80:

# HERITAGE STUDY ITEM IDENTIFICATION SHEET

STIRLING  
HERITAGE SURVEY:

ITEM NO.: 312

Zone: CL

Heritage Zone:

ITEM NAME: House

Former or Other Names:

LOCATION:

C/T No.:

Type of Item: 0302

Town: Stirling

No.: 117

Street: Mount Barker Road

Section No.:

Hundred: Noarlunga

A.M.G. Ref. Z: N:

Assessment No.:

E:

DESCRIPTION:

Date: c. 1850?

Historical Period: 1847-1851

Historical Theme: 2.2

Architect:

Builder:

CURRENT STATUS:

State Heritage List:

National Estate:

National Trust:

CONDITION: Good

STATEMENT OF HERITAGE SIGNIFICANCE:

Architectural:

Rendered stonework walls with hipped roof clad with corrugated galvanised iron. Double hung sash windows. Assymetrical facade. Asbestos two storey addition at rear.

Historical:

'One of the oldest houses still standing in the district' (Edgar Preece). Built by William Gould; inherited by his son, also William, who was a carrier and ran horse cabs.

Heritage Significance Recommendation: Local

REFERENCES:

Written: Edgar Preece in M.L.D.H.S. Newsletter Mar. 1984

Verbal:

PHOTOGRAPHS:

Film/Neg.:


Film No : 27/17

Slide No : 27/14

Archival No:

DANVERS ARCHITECTS:

Date: 1985



South Australian  
Heritage Act 1978-80:

# HERITAGE STUDY ITEM IDENTIFICATION SHEET

STIRLING  
HERITAGE SURVEY:

ITEM NO.: 313      Zone: CL      Heritage Zone:

ITEM NAME: Solicitor's Chambers, "Stirling House"  
Former or Other Names:

LOCATION:      C/T No.:      Type of Item: 0302,0999  
Town: Stirling  
No.:      Street: Mount Barker Road  
Section No.:  
Hundred: Noarlunga      A.M.G. Ref. Z:      N:  
Assessment No.:      E:

DESCRIPTION:      CURRENT STATUS:  
Date: c. 1870's      State Heritage List:  
Historical Period: 1852-1883      National Estate:  
Historical Theme: 2.2      National Trust:  
Architect:  
Builder:      CONDITION: Good

## STATEMENT OF HERITAGE SIGNIFICANCE:

### Architectural:

Random rubble stonework with a raked roof clad with corrugated galvanised iron. Double hung sash windows with low heads to doors. Timber lintels above openings. Modern extensions to side and lean-to at rear. Brick chimneys.

### Historical:

Built of local stone; early occupants were the Scudds family, who did much work for the District Councils of Crafers and Stirling, and who were actively associated with the nearby Ashton Memorial Church and its predecessor the Stirling Bible Christian Chapel. They made additions at the rear of the house. Became a business establishment in 1972 with extensive additions 1974-77, and took its present name.

Heritage Significance Recommendation: Local

## REFERENCES:

Written: Gwenda McDougall: MS notes on premises.  
Minutes of Stirling Bible Christian Chapel S.A.A.: S.R.G.  
4/142/17.


Verbal: Marilyn Ivas

## PHOTOGRAPHS:

Film/Neg.:  
Film No : 27/31  
Slide No : 27/28

Archival No:

DANVERS ARCHITECTS:  
Date: 1985



South Australian  
Heritage Act 1978-80:

## HERITAGE STUDY

### ITEM IDENTIFICATION SHEET

STIRLING  
HERITAGE SURVEY:

ITEM NO.: 314

Zone: CL

Heritage Zone:

ITEM NAME: House

Former or Other Names:

LOCATION:

C/T No.:

Type of Item: 0302

Town: Stirling

No.: 118

Street: Mount Barker Road

Section No.:

Hundred: Noarlunga

A.M.G. Ref. Z: N:

Assessment No.:

E:

DESCRIPTION:

Date:

Historical Period:

Historical Theme: 2.2

Architect:

Builder:

CURRENT STATUS:

State Heritage List:

National Estate:

National Trust:

CONDITION: Good

STATEMENT OF HERITAGE SIGNIFICANCE:

Architectural:

Painted stonework with dressed surrounds. Hipped roof and verandah clad with corrugated galvanised iron. Double hung sash windows. Timber panelled door with side and fanlights. Double fronted house.

Historical:

Heritage Significance Recommendation: Local

REFERENCES:

Written:

Verbal:

PHOTOGRAPHS:

Film/Neg.:

Film No : 26/7

Slide No : 26/5

Archival No:

DANVERS ARCHITECTS:

Date: 1985



South Australian  
Heritage Act 1978-80:

## HERITAGE STUDY

### ITEM IDENTIFICATION SHEET

STIRLING  
HERITAGE SURVEY:

ITEM NO.: 315

Zone: CL

Heritage Zone:

ITEM NAME: Cottage

Former or Other Names: Permanent Way Inspector's Residence

LOCATION:

C/T No.:

Type of Item: 0302

Town: Aldgate

No.: 188

Street: Mount Barker Road

Section No.:

Hundred: Noarlunga

A.M.G. Ref. Z: N:

Assessment No.:

E:

DESCRIPTION:

Date: c. 1883

Historical Period: 1852-1883

Historical Theme: 4.7

Architect:

Builder: D. Beer

CURRENT STATUS:

State Heritage List:

National Estate:

National Trust: Filed

CONDITION: Good

#### STATEMENT OF HERITAGE SIGNIFICANCE:

Architectural:

Single fronted cottage with random coursed stone walls and random rubble side walls with brick quoins. Gable ended roof clad with corrugated galvanised iron. Brick chimneys. Raked verandah with simple timber posts. Multi-paned double hung sash windows. Fanlights to front door. Additions to rear.

Historical:

Seems to have been built in three stages.

Heritage Significance Recommendation: Local

#### REFERENCES:

Written: Stirling District Council: Preliminary Heritage Survey

Verbal: Anthony John White and Darya Anne Netherton

#### PHOTOGRAPHS:

Film/Neg.:

Film No : 12/34

Slide No : 12/33

Archival No:

DANVERS ARCHITECTS:

Date: 1985



South Australian  
Heritage Act 1978-80:

# HERITAGE STUDY ITEM IDENTIFICATION SHEET

STIRLING  
HERITAGE SURVEY:

ITEM NO.: 316

Zone: S

Heritage Zone: 5

ITEM NAME: Water Pump  
Former or Other Names:

LOCATION:

C/T No.:

Type of Item: 1999

Town: Aldgate

No.:

Street: Mount Barker Road

Section No.:

Hundred: Noarlunga

A.M.G. Ref. Z: N:

Assessment No.:

E:

DESCRIPTION:

Date: 1936

Historical Period: 1927-

Historical Theme: 4.9

Architect:

Builder:

CURRENT STATUS:

State Heritage List:

National Estate:

National Trust: Recorded

CONDITION: Good

STATEMENT OF HERITAGE SIGNIFICANCE:

Architectural:

Water pump set within stone walled raised garden bed.

Historical:

R.D. Hawkins named the Aldgate Pump Hotel after a famous pump in London; he set up his own pump, with a horsetrough. This pump developed its own renown, which passed to a new site over another well, with an ornamental trough and rockery; all these as a State Centenary Project. Although not the original installation, these have inherited a role as a focus of the town, especially when they have been threatened.

Heritage Significance Recommendation: Local

REFERENCES:

Written: Tom Dyster: "Pump in the Roadway" pp. 46-48, 149

"Mount Barker Courier" May 6, 1959; May 17, 1972; July 26, 1972

Verbal:

PHOTOGRAPHS:

Film/Neg.:


Film No : 24/22

Slide No : 24/18

Archival No:

DANVERS ARCHITECTS:

Date: 1985



ITEM NO.: 317

Zone: CL

Heritage Zone: 5

ITEM NAME: Aldgate Pump Hotel  
Former or Other Names:

LOCATION:

C/T No.: 2662/30 Type of Item: 0904

Town: Aldgate

No.:

Street: Mount Barker Road

Section No.: Portion of Part 92

Hundred: Noarlunga

A.M.G. Ref. Z: N:

Assessment No.: 4-1784-000

E:

DESCRIPTION:

Date: 1859-64/1880

Historical Period: 1852-1883

Historical Theme: 4.6

Architect: Michael McMullen (1880)

Builder: Milne & Co. (1880)

CURRENT STATUS:

State Heritage List: Interim

National Estate:

National Trust:

CONDITION: Good

STATEMENT OF HERITAGE SIGNIFICANCE:

Architectural:

Painted stone walls with rendered quoins to windows, corners and doors. Hipped roof clad with corrugated galvanised iron. French doors to verandah. Doors with fan and side lights and leadlighting. Projecting verandah to first floor. Extension to side with bull-nosed verandah and parapet with balustrade. Other extension with double hung windows and a steeply hipped roof. All extensions constructed from stone, painted or rendered.

Historical:

Richard Dixon Hawkins (1819-77) had earlier run the Crafers Inn, and had bought land and had other commercial interests in the Hills. The junction of the Mt. Barker and Echunga roads was a sensible place for a hotel. A second storey was added by John Borrett, when the railway was expected. The hotel has been long a central attraction of a town popular with day-trippers. Further extensions 1890's, 1938, 1949.

Heritage Significance Recommendation: State

REFERENCES:

Written: G.L. Fischer: "Richard Dixon Hawkins" (Pioneers Assocn. Newsletter 17, 1964)

Tom Dyster: "Pump in the Roadway" pp. 43-49, 58, 59

Verbal:

PHOTOGRAPHS:

Film/Neg.:

Film No : 24/23

Slide No : 24/19

Archival No: B4455 (1924-1927)

B11250 (c.1900)

DANVERS ARCHITECTS:

Date: 1985



South Australian  
Heritage Act 1978-80:

# HERITAGE STUDY ITEM IDENTIFICATION SHEET

STIRLING  
HERITAGE SURVEY:

ITEM NO.: 318

Zone: CL

Heritage Zone:

ITEM NAME: Cottage

Former or Other Names:

LOCATION:

C/T No.:

Type of Item: 0302, 0205

Town: Aldgate

No.: 337

Street: Mount Barker Road

Section No.:

Hundred: Noarlunga

A.M.G. Ref. Z: N:

Assessment No.: 2-0241-001

E:

DESCRIPTION:

Date: 1850's?

Historical Period: 1852-1883

Historical Theme: 2.2

Architect:

Builder:

CURRENT STATUS:

State Heritage List:

National Estate:

National Trust:

CONDITION: Ruin

## STATEMENT OF HERITAGE SIGNIFICANCE:

Architectural:

Random rubble stone walls, roughly plastered to facade and rendered to sides. Slight slope to roof clad with corrugated galvanised iron. Double hung windows and doors boarded up. Cottage is disused with one brick chimney. Keystones projecting from side walls.

Historical:

May have been associated with the Lion Mill. Later owned by the Kain family.

Heritage Significance Recommendation: Local

## REFERENCES:

Written: Stirling District Heritage Survey

Verbal:

## PHOTOGRAPHS:

Film/Neg.:


Film No : 24/28

Slide No : 24/24

Archival No:

DANVERS ARCHITECTS:

Date: 1985



South Australian  
Heritage Act 1978-80:

# HERITAGE STUDY ITEM IDENTIFICATION SHEET

STIRLING  
HERITAGE SURVEY:

ITEM NO.: 319

Zone: CL

Heritage Zone:

ITEM NAME: Cottage

Former or Other Names: Near site of Flour Mill

LOCATION:

C/T No.:

Type of Item: 0302

Town: Aldgate

No.: 339

Street: Mount Barker Road

Section No.:

Hundred: Noarlunga

A.M.G. Ref. Z: N:

Assessment No.: 2-0242-000

E:

DESCRIPTION:

Date: c. 1855

Historical Period: 1852-1883

Historical Theme: 2.1, 4.1, 4.3

Architect:

Builder:

CURRENT STATUS:

State Heritage List:

National Estate:

National Trust:

CONDITION: Good

## STATEMENT OF HERITAGE SIGNIFICANCE:

Architectural:

Random rubble stone walls since painted and rendered. Gable ended roof clad with corrugated galvanised iron. Casement sash windows with timber lintels and timber doors. Many extensions to this simple cottage in the form of lean-tos. Old fire places and chimneys remain. Design resembling Cornish cottages at mining settlements in South Australia.

Historical:

The cottage of the Head Miller of the Lion Mill. Later owned by the Kain family, farmers and market gardeners.

Heritage Significance Recommendation: Local

## REFERENCES:

Written: Stirling District Heritage Survey

Verbal:

## PHOTOGRAPHS:

Film/Neg.:


Film No : 24/31

Slide No : 24/27

Archival No:

DANVERS ARCHITECTS:

Date: 1985



South Australian  
Heritage Act 1978-80:

# HERITAGE STUDY ITEM IDENTIFICATION SHEET

STIRLING  
HERITAGE SURVEY:

ITEM NO.: 320

Zone: CL

Heritage Zone:

ITEM NAME: House, "Dumbleton"

Former or Other Names:

LOCATION:

C/T No.: 2876/50 Type of Item: 0302

Town: Aldgate

No.: 272

Street: Mount Barker Road

Section No.:

Hundred: Noarlunga

A.M.G. Ref. Z: N:

Assessment No.: 4-2045-007

E:

DESCRIPTION:

Date: c.1900

Historical Period: 1884-1913

Historical Theme: 2.2

Architect:

Builder:

CURRENT STATUS:

State Heritage List:

National Estate:

National Trust:

CONDITION: Good

## STATEMENT OF HERITAGE SIGNIFICANCE:

Architectural:

Stone walls with black pointing and brick quoins. Hipped roof with gable to centre of verandah, clad with corrugated galvanised iron. Double hung windows with timber door and side and fanlights. Timber balustrade and decorations to verandah front. Extensions to rear and balcony surrounding three sides of house.

Historical:

Heritage Significance Recommendation: Local

REFERENCES:

Written:

Verbal:

PHOTOGRAPHS:

Film/Neg.:

Film No : 24/26

Slide No : 24/22

Archival No:

DANVERS ARCHITECTS:

Date: 1985



South Australian  
Heritage Act 1978-80:

# HERITAGE STUDY ITEM IDENTIFICATION SHEET

STIRLING  
HERITAGE SURVEY:

ITEM NO.: 321

Zone: S

Heritage Zone: 5

ITEM NAME: Cottage, attached to Aldgate Pump Hotel  
Former or Other Names:

LOCATION:

C/T No.:

Type of Item: 0302

Town: Aldgate

No.:

Street: Mount Barker Road

Section No.:

Hundred: Noarlunga

A.M.G. Ref. Z: N:

Assessment No.:

E:

DESCRIPTION:

Date:

CURRENT STATUS:

Historical Period:

State Heritage List:

Historical Theme: 4.6

National Estate:

Architect:

National Trust:

Builder:

CONDITION: Good

## STATEMENT OF HERITAGE SIGNIFICANCE:

Architectural:

Single storey stone walled cottage with hipped roof with projecting bull-nosed verandah clad with corrugated galvanised iron. Double hung windows and front door with fanlight. Cast iron lacework to balustrade and eaves of verandah and simple timber posts.

Historical:

Heritage Significance Recommendation: Local

## REFERENCES:

Written:

Verbal:

## PHOTOGRAPHS:

Film/Neg.:

Film No : 24/25

Slide No : 24/21

Archival No:



DANVERS ARCHITECTS:

Date: 1985

South Australian  
Heritage Act 1978-80:

# HERITAGE STUDY ITEM IDENTIFICATION SHEET

STIRLING  
HERITAGE SURVEY:

ITEM NO.: 322

Zone: CL

Heritage Zone:

ITEM NAME: House

Former or Other Names:

LOCATION:

C/T No.: 4001/883 Type of Item: 0302

Town: Aldgate

No.: 266

Street: Mount Barker Road

Section No.:

Hundred: Noarlunga

A.M.G. Ref. Z: N:

Assessment No.: 4-2043-009

E:

DESCRIPTION:

Date:

Historical Period:

Historical Theme: 2.2

Architect:

Builder:

CURRENT STATUS:

State Heritage List:

National Estate:

National Trust:

CONDITION: Good

## STATEMENT OF HERITAGE SIGNIFICANCE:

Architectural:

Rendered brick walls with brick quoins. Gabled roof clad with tiles. Double hung windows with doors with side and fanlights. Carved and turned timber posts to verandah. Formerly clad with corrugated galvanised iron sheeting.

Historical:

Heritage Significance Recommendation: Local

REFERENCES:

Written:

Verbal:

PHOTOGRAPHS:

Film/Neg.:


Film No : 24/27

Slide No : 24/23

Archival No:

DANVERS ARCHITECTS:

Date: 1985



South Australian  
Heritage Act 1978-80:

# HERITAGE STUDY ITEM IDENTIFICATION SHEET

STIRLING  
HERITAGE SURVEY:

ITEM NO.: 323

Zone: CL

Heritage Zone:

ITEM NAME: House

Former or Other Names:

LOCATION:

C/T No.:

Type of Item: 0302

Town: Aldgate

No.:

Street: Mount Barker Road

Section No.:

Hundred: Noarlunga

A.M.G. Ref. Z: N:

Assessment No.:

E:

DESCRIPTION:

Date:

CURRENT STATUS:

Historical Period:

State Heritage List:

Historical Theme: 2.2

National Estate:

Architect:

National Trust:

Builder:

CONDITION: Dilapidated

STATEMENT OF HERITAGE SIGNIFICANCE:

Architectural:

Stone walled cottage with brick quoins. Hipped roof with projecting bull-nosed verandah, clad with corrugated galvanised iron. Verandah with timber posts. Double hung sash windows. Door with fanlight. Small, single fronted cottage.

Historical:

Heritage Significance Recommendation: Local

REFERENCES:

Written:

Verbal:

PHOTOGRAPHS:

Film/Neg.:


Film No : 27/28

Slide No : 27/24

Archival No:

DANVERS ARCHITECTS:

Date: 1985



South Australian  
Heritage Act 1978-80:

# HERITAGE STUDY ITEM IDENTIFICATION SHEET

STIRLING  
HERITAGE SURVEY:

ITEM NO.: 324      Zone: CL      Heritage Zone:

ITEM NAME: Garage/Shed

Former or Other Names: Site of former Lion Mill

LOCATION:

C/T No.:

Type of Item:

Town: Aldgate

No.: 337

Street: Mount Barker Road

Section No.:

Hundred: Noarlunga

A.M.G. Ref. Z:      N:

Assessment No.: 2-0242-000

E:

DESCRIPTION:

Date: c. 1854

Historical Period: 1852-1883

Historical Theme: 4.3

Architect:

Builder:

CURRENT STATUS:

State Heritage List:

National Estate:

National Trust:

CONDITION: Dilapidated

## STATEMENT OF HERITAGE SIGNIFICANCE:

Architectural:

Random rubble cement rendered stone walls. Gable ended roof clad with corrugated galvanised iron. Building now used as garage and was formerly part of a Flour Mill.

Historical:

A remnant of the Lion Mill which was demolished in 1962 on the grounds that it had become unsafe. Built by a mysterious Mr Wailes; leased by John Dunn 1857-59 until his own Bridgewater Mill was ready; the younger mill soon drove the older one out of business. The mill was popular for dances in later decades.

Heritage Significance Recommendation: Local

## REFERENCES:

Written: "Register" May 12, 1854

"Observer" Jan. 24, 1857

"Mount Barker Courier" Feb. 7, 1962

Verbal:

## PHOTOGRAPHS:

Film/Neg.:

Film No : 24/30

Slide No : 24/26

Archival No:

DANVERS ARCHITECTS:

Date: 1985



South Australian  
Heritage Act 1978-80:

# HERITAGE STUDY ITEM IDENTIFICATION SHEET

STIRLING  
HERITAGE SURVEY:

ITEM NO.: 325

Zone: CL

Heritage Zone:

ITEM NAME: House

Former or Other Names:

LOCATION:

C/T No.:

Type of Item: 0302

Town: Aldgate

No.: 233

Street: Old Mount Barker Road

Section No.:

Hundred: Noarlunga

A.M.G. Ref. Z: N:

Assessment No.:

E:

DESCRIPTION:

Date: c.1884

Historical Period: 1884-1913

Historical Theme: 2.2

Architect:

Builder:

CURRENT STATUS:

State Heritage List:

National Estate:

National Trust:

CONDITION: Fair

STATEMENT OF HERITAGE SIGNIFICANCE:

Architectural:

Bluestone walls with brick quoins. Hipped roof with raked extension, clad with corrugated galvanised iron. Double hung, multi-paned windows. Verandah with timber posts. Weatherboard extension and brick chimneys.

Historical:

Heritage Significance Recommendation: Local

REFERENCES:

Written:

Verbal:

PHOTOGRAPHS:

Film/Neg.:

Film No :

Slide No : 24/5

Archival No:



DANVERS ARCHITECTS:

Date: 1985

South Australian  
Heritage Act 1978-80:

# HERITAGE STUDY ITEM IDENTIFICATION SHEET

STIRLING  
HERITAGE SURVEY:

ITEM NO.: 326

Zone: CL

Heritage Zone: 5

ITEM NAME: Railway Cottages  
Former or Other Names:

LOCATION:

C/T No.:

Type of Item: 1402

Town: Aldgate

No.: 188

Street: Mount Barker Road

Section No.:

Hundred: Noarlunga

A.M.G. Ref. Z: N:

Assessment No.:

E:

DESCRIPTION:

Date: 1883

Historical Period: 1852-1883

Historical Theme: 4.7

Architect:

Builder:

CURRENT STATUS:

State Heritage List:

National Estate:

National Trust:

CONDITION: Good

## STATEMENT OF HERITAGE SIGNIFICANCE:

Architectural:

Rendered walls with hipped roof clad with corrugated galvanised iron. Brick chimneys. Raked verandah with simple timber posts. Multi-paned double hung sash windows. Corrugated galvanised iron lean-to.

Historical:

A railway cottage, and therefore a significant part of an Aldgate 'Railway Precinct'. Passed into private hands in 1978.

Heritage Significance Recommendation: Local

## REFERENCES:

Written:

Verbal: Debbie Clements

## PHOTOGRAPHS:

Film/Neg.:

Film No : 12/32

Slide No : 12/31

Archival No:

DANVERS ARCHITECTS:

Date: 1985



South Australian  
Heritage Act 1978-80

# HERITAGE STUDY ITEM IDENTIFICATION SHEET

STIRLING  
HERITAGE SURVEY

ITEM NO.: 327      Zone: CL      Heritage Zone: 5

ITEM NAME: Railway Bridge  
Former or Other Names:

LOCATION:      C/T No.:      Type of Item: 1407  
Town: Aldgate  
No.:      Street: Mount Barker Road  
Section No.:  
Hundred: Noarlunga      A.M.G. Ref. Z:      N:  
Assessment No.:      E:

DESCRIPTION:  
Date: 1883  
Historical Period: 1852-1883  
Historical Theme: 4.7  
Architect:  
Builder:

CURRENT STATUS:  
State Heritage List:  
National Estate:  
National Trust:  
  
CONDITION: Good

STATEMENT OF HERITAGE SIGNIFICANCE:  
Architectural:  
Rusticated stone blocks.

Historical:


Heritage Significance Recommendation: State

REFERENCES:  
Written:

Verbal:

PHOTOGRAPHS:  
Film/Neg.:  
Film No : 12/33  
Slide No : 12/32  
  
Archival No:

DANVERS ARCHITECTS:  
Date: 1985



South Australian  
Heritage Act 1978-80:

## HERITAGE STUDY

### ITEM IDENTIFICATION SHEET

STIRLING  
HERITAGE SURVEY:

ITEM NO.: 328

Zone: CL

Heritage Zone: 4

ITEM NAME: Bridgewater Inn/Hotel

Former or Other Names:

LOCATION:

C/T No.:

Type of Item: 0904

Town: Bridgewater

No.:

Street: Mount Barker Road

Section No.:

Hundred: Noarlunga

A.M.G. Ref. Z: N:

Assessment No.: 2-0825-06

E:

DESCRIPTION:

Date: 1855-

Historical Period: 1852-1833

Historical Theme: 4.6

Architect:

Builder:

CURRENT STATUS:

State Heritage List:

National Estate:

National Trust: Filed

CONDITION: Good

STATEMENT OF HERITAGE SIGNIFICANCE:

Architectural:

Two storey symmetrically fronted house with recessed verandah. Walls constructed from painted random rubble stonework. Hipped roof and new concave verandah clad with corrugated galvanised iron. Double hung sash windows with French doors to balcony. Timber balustrade to first floor balcony. Rendered chimneys with classical detailing. Remodelled in 1970's.

Historical:

When the Mount Barker Road was partially re-routed in the early 1850's the Cox Creek village and the Deanery Inn were bypassed. James Addison transferred the hotel licence to his new Bridgewater Inn, on the new main road, in 1855. Dunn took the name for the township in 1859. The building was much expanded at some later time. It had a well known garden.

Heritage Significance Recommendation: Local

REFERENCES:

Written: G.S. Fowler: "Early Bridgewater" (pamph.) pp.10, 11, 15, 16

Verbal:

PHOTOGRAPHS:

Film/Neg.:

Film No : 34/24

Slide No : 34/15

Archival No: B11481 (1883-1886)  
B23118 (c.1910)

DANVERS ARCHITECTS:

Date: 1985



South Australian  
Heritage Act 1978-80:

# HERITAGE STUDY ITEM IDENTIFICATION SHEET

STIRLING  
HERITAGE SURVEY:

ITEM NO.: 329      Zone: CL      Heritage Zone: 4

ITEM NAME: Bridgewater Mill  
Former or Other Names:

LOCATION:      C/T No.: 4104/438 Type of Item: 1204  
Town: Bridgewater  
No.: 389      Street: Mount Barker Road  
Section No.: Part 1141  
Hundred: Noarlunga      A.M.G. Ref. Z:      N:  
Assessment No.: 2-0827-027      E:

## DESCRIPTION:

Date: 1859  
Historical Period: 1852-1883  
Historical Theme: 4.3, 4.5  
Architect:  
Builder: Woodhead?

## CURRENT STATUS:

State Heritage List: Registered  
National Estate: Registered  
National Trust: Classified

CONDITION: Good

## STATEMENT OF HERITAGE SIGNIFICANCE:

### Architectural:

Two storey building, constructed in several sections, with original water wheel to side. Walls constructed from random rubble stonework. Hipped roof with ventilator gablet.

### Historical:

John Dunn (1802-94) increasingly successful miller of Mount Barker, chose the point where the main road crossed Cox Creek to erect a flour mill driven by a water wheel. The mill gave great employment to his new town of Bridgewater, and soon attracted grain from a wide area, because its flour won international prizes. At that time, the Hills, including the Tiers, saw much wheat growing.

Heritage Significance Recommendation: State

## REFERENCES:

Written: Richard Mills: "Fixed to the Wind" pp. 35, 36  
G.S. Fowler: "Early Bridgewater" 1950 (pamph.) pp. 13-15

Verbal: Miss I. Schumacher


## PHOTOGRAPHS:

Film/Neg.:  
Film No : 34/29, 30  
Slide No : 34/20, 21

Archival No: See Index

## DANVERS ARCHITECTS:

Date: 1985



South Australian  
Heritage Act 1978-80:

# HERITAGE STUDY ITEM IDENTIFICATION SHEET

STIRLING  
HERITAGE SURVEY:

ITEM NO.: 330

Zone: RLS

Heritage Zone:

ITEM NAME: House

Former or Other Names:

LOCATION:

C/T No.:

Type of Item: 0302

Town: Bridgewater

No.: 367

Street: Mount Barker Road

Section No.:

Hundred: Noarlunga

A.M.G. Ref. Z: N:

Assessment No.: 2-0247-005

E:

DESCRIPTION:

Date:

Historical Period:

Historical Theme: 2.2

Architect:

Builder:

CURRENT STATUS:

State Heritage List:

National Estate:

National Trust:

CONDITION: Good

STATEMENT OF HERITAGE SIGNIFICANCE:

Architectural:

Random coursed stone walls with painted brick quoins and plinth. Hipped and gabled roof with convex return verandah, clad with corrugated galvanised iron. Double hung sash windows, paired on gable end. Timber panelled door with side and fanlights. Possibly original cottage remaining at rear.

Historical:

Heritage Significance Recommendation: Local

REFERENCES:

Written:

Verbal:

PHOTOGRAPHS:

Film/Neg.:


Film No : 32/3

Slide No : 32/1

Archival No:

DANVERS ARCHITECTS:

Date: 1985



South Australian  
Heritage Act 1978-80:

# HERITAGE STUDY ITEM IDENTIFICATION SHEET

STIRLING  
HERITAGE SURVEY:

ITEM NO.: 331

Zone: CL

Heritage Zone: 4

ITEM NAME: Cottage

Former or Other Names: Mill Wright's Cottage

LOCATION:

C/T No.:

Type of Item: 0302

Town: Bridgewater

No.: 395

Street: Mount Barker Road

Section No.:

Hundred: Noarlunga

A.M.G. Ref. Z: N:

Assessment No.: 2-0824-004

E:

DESCRIPTION:

Date: 1859?

Historical Period: 1852-1883

Historical Theme: 2.2, 4.3

Architect:

Builder:

CURRENT STATUS:

State Heritage List:

National Estate:

National Trust:

CONDITION: Good

STATEMENT OF HERITAGE SIGNIFICANCE:

Architectural:

Two storey cottage, set within sloping ground and with entrance to first floor. Walls constructed from painted random rubble stonework. Hipped roof extending into raked verandah clad with corrugated galvanised iron. Double hung sash windows with multi-paned upper sash. Simple timber decoration to verandah posts. Several side and rear additions.

Historical:

Built as a home for the Bridgewater millwright. Home of F.R. Schumacher who was head miller 1903-23.

Heritage Significance Recommendation: Local

REFERENCES:

Written: "Advertiser" July 28, 1959

Verbal: Miss I. Schumacher

PHOTOGRAPHS:

Film/Neg.:


Film No : 32/5

Slide No : 32/3

Archival No:

DANVERS ARCHITECTS:

Date: 1985



South Australian  
Heritage Act 1978-80:

## HERITAGE STUDY

### ITEM IDENTIFICATION SHEET

STIRLING  
HERITAGE SURVEY:

ITEM NO.: 332

Zone: CL

Heritage Zone: 4

ITEM NAME: Bridgewater Fountain

Former or Other Names:

LOCATION:

C/T No.:

Type of Item: 0299

Town: Bridgewater

No.:

Street: Mount Barker Road

Section No.:

Hundred: Noarlunga

A.M.G. Ref. Z: N:

Assessment No.:

E:

DESCRIPTION:

Date: Post W.W.I

Historical Period: 1914-1927

Historical Theme: 3.4

Architect:

Builder:

CURRENT STATUS:

State Heritage List:

National Estate:

National Trust:

CONDITION: Good

STATEMENT OF HERITAGE SIGNIFICANCE:

Architectural:

Constructed of glazed brick with marble inscribed tablet.

Historical:

Set up by the Bridgewater Progress Association to commemorate local residents who 'answered the call of the Empire in the Great War 1914-19.'

Heritage Significance Recommendation: Local

REFERENCES:

Written:

Verbal:

PHOTOGRAPHS:

Film/Neg.:


Film No : 34/25

Slide No : 34/16

Archival No:

DANVERS ARCHITECTS:

Date: 1985



South Australian  
Heritage Act 1978-80:

# HERITAGE STUDY ITEM IDENTIFICATION SHEET

STIRLING  
HERITAGE SURVEY:

ITEM NO.: 333

Zone: CL

Heritage Zone:

ITEM NAME: House, "Church House"

Former or Other Names: Bridgewater Bible Christian Church

LOCATION:

C/T No.: 3822/182 Type of Item: 0302

Town: Bridgewater

No.: 360

Street: Mount Barker Road

Section No.:

Hundred: Noarlunga

A.M.G. Ref. Z: N:

Assessment No.: 4-1325-003

E:

DESCRIPTION:

Date: 1861

Historical Period: 1852-1883

Historical Theme: 2.5

Architect:

Builder:

CURRENT STATUS:

State Heritage List:

National Estate:

National Trust:

CONDITION: Fair

STATEMENT OF HERITAGE SIGNIFICANCE:

Architectural:

Rendered stone walls. Gable ended roof with hipped side extension and raked verandah, clad with corrugated galvanised iron. Timber panelled door with leadlighting to side lights. Leadlighting to windows in extension.

Historical:

The Bible Christians were first to hold regular services in the Bridgewater area, as in neighbouring districts. They met in the Bridgewater Mill from 1860; John Dunn gave them further assistance by helping to build a church and giving the congregation a right of way to it. There was a cemetery in the churchyard. Church attendance seems to have slumped, with the town, in the depression post 1885.

Heritage Significance Recommendation: Local

REFERENCES:

Written: Minutes of Bridgewater Bible Christian Church: S.A.A. S.R.G.  
4/142/39

G.S. Fowler: "Early Bridgewater" (M.L.D.H.S. Archive 76-1) p.12

"Bridgewater Uniting Church Golden Anniversary 1928-1978 (pamph)

Verbal: Lloyd Leah

PHOTOGRAPHS:

Film/Neg.:


Film No : 32/4

Slide No : 32/2

Archival No:

DANVERS ARCHITECTS:

Date: 1985



South Australian  
Heritage Act 1978-80:

# HERITAGE STUDY ITEM IDENTIFICATION SHEET

STIRLING  
HERITAGE SURVEY:

ITEM NO.: 334

Zone: S

Heritage Zone:

ITEM NAME: Cottage  
Former or Other Names:

LOCATION:

C/T No.:

Type of Item: 0302

Town: Bridgewater

No.: 409

Street: Mount Barker Road

Section No.:

Hundred: Noarlunga

A.M.G. Ref. Z: N:

Assessment No.: 4-1668-003

E:

DESCRIPTION:

Date:

Historical Period:

Historical Theme: 2.2

Architect:

Builder:

CURRENT STATUS:

State Heritage List:

National Estate:

National Trust:

CONDITION: Fair

STATEMENT OF HERITAGE SIGNIFICANCE:

Architectural:

Pressed metal sheeting to facade resembling rusticated stonework.  
Corrugated galvanised iron to side walls and cladding to hipped roof with  
bullnosed verandah. Double hung sash windows with timber architraves.  
Turned timber verandah posts with timber ornamentation. Brick chimney.

Historical:

'May be only local example of such a single fronted corrugated iron and  
pressed metal cottage.' (Stirling District Heritage Survey). Reminiscent  
of houses in working class suburbs of Sydney and Melbourne.

Heritage Significance Recommendation: Local

REFERENCES:

Written:

Verbal:

PHOTOGRAPHS:

Film/Neg.:

Film No : 32/19

Slide No : 32/17

Archival No:

DANVERS ARCHITECTS:

Date: 1985



South Australian  
Heritage Act 1978-80:

## HERITAGE STUDY

### ITEM IDENTIFICATION SHEET

STIRLING  
HERITAGE SURVEY:

ITEM NO.: 336

Zone: RLS

Heritage Zone:

ITEM NAME: Cottage

Former or Other Names:

LOCATION:

C/T No.: 3789/164 Type of Item: 0302

Town: Bridgewater

No.: Part Lot 19

Street: Mount Barker Road

Section No.: 3816

Hundred: Noarlunga

A.M.G. Ref. Z: N:

Assessment No.: 4-2829-003

E:

DESCRIPTION:

Date:

Historical Period:

Historical Theme: 2.2

Architect:

Builder:

CURRENT STATUS:

State Heritage List:

National Estate:

National Trust:

CONDITION: Fair

STATEMENT OF HERITAGE SIGNIFICANCE:

Architectural:

Random coursed stone walls with dressed stone quoins and stuccoed side and rear walls. Hipped roof with skillion to rear. Multi-paned double hung sash windows with hoods to side windows. Timber panelled door with fanlight. Brick chimney.

Historical:

Heritage Significance Recommendation: Local

REFERENCES:

Written:

Verbal:

PHOTOGRAPHS:

Film/Neg.:

Film No : 32/23

Slide No : 32/21

Archival No:

DANVERS ARCHITECTS:

Date: 1985



South Australian  
Heritage Act 1978-80:

# HERITAGE STUDY ITEM IDENTIFICATION SHEET

STIRLING  
HERITAGE SURVEY:

ITEM NO.: 337      Zone: RLS      Heritage Zone:

ITEM NAME: Stables  
Former or Other Names:

LOCATION:      C/T No.: 3789/164 Type of Item: 0309  
Town: Bridgewater  
No.: Part Lot 19      Street: Mount Barker Road  
Section No.: 3816  
Hundred: Noarlunga      A.M.G. Ref. Z:      N:  
Assessment No.: 4-2829-003      E:

## DESCRIPTION:

Date:  
Historical Period:  
Historical Theme: 4.7  
Architect:  
Builder:

CURRENT STATUS:  
State Heritage List:  
National Estate:  
National Trust:

CONDITION: Fair

## STATEMENT OF HERITAGE SIGNIFICANCE:

### Architectural:

Random rubble stone walls with brick quoins. Gable ended roof clad with corrugated galvanised iron. Two large open arches to main elevation. Timber steps to loft door.

### Historical:

Heritage Significance Recommendation: Local

## REFERENCES:

### Written:


### Verbal:

## PHOTOGRAPHS:

Film/Neg.:  
Film No : 32/24  
Slide No : 32/22

Archival No:

DANVERS ARCHITECTS:  
Date: 1985



South Australian  
Heritage Act 1978-80:

# HERITAGE STUDY ITEM IDENTIFICATION SHEET

STIRLING  
HERITAGE SURVEY:

ITEM NO.: 338

Zone: CL

Heritage Zone: 4

ITEM NAME: House, "Clarinda Cottage"  
Former or Other Names:

LOCATION:

C/T No.: 2441/10 Type of Item: 0302

Town: Bridgewater

No.: 384

Street: Mount Barker Road

Section No.:

Hundred: Noarlunga

Assessment No.: 4-1604-009

A.M.G. Ref. Z: N:

E:

DESCRIPTION:

Date:

Historical Period:

Historical Theme: 2.2

Architect:

Builder:

CURRENT STATUS:

State Heritage List:

National Estate:

National Trust:

CONDITION: Good

STATEMENT OF HERITAGE SIGNIFICANCE:

Architectural:

Symmetrically fronted house set within attractive garden. Rendered stone walls. Asbestos shingles to roof with corrugated galvanised iron cladding to concave verandah. Multi-paned double hung sash windows with shutters. Timber panelled door with fan and sidelights. Dressed stone chimneys.

Historical:

The information on this building is so confusing that the historian throws up his hands in despair and pleads for it on the grounds of its charm.

Heritage Significance Recommendation: Local

REFERENCES:

Written:

Verbal:

PHOTOGRAPHS:

Film/Neg.:

Film No : 32/8

Slide No : 32/6

Archival No:

DANVERS ARCHITECTS:

Date: 1985



South Australian  
Heritage Act 1978-80:

# HERITAGE STUDY ITEM IDENTIFICATION SHEET

STIRLING  
HERITAGE SURVEY:

ITEM NO.: 339      Zone: S      Heritage Zone:

ITEM NAME: Shops, including Bridgewater Post Office  
Former or Other Names: Rudd's General Store, Bakery and Post Office

LOCATION:      C/T No.:      Type of Item: 0911, 1805, 1216  
Town: Bridgewater  
No.: 394-398      Street: Mount Barker Road  
Section No.:  
Hundred: Noarlunga      A.M.G. Ref. Z:      N:  
Assessment No.:      E:

DESCRIPTION:      CURRENT STATUS:  
Date: c. 1877      State Heritage List:  
Historical Period: 1852-1883      National Estate:  
Historical Theme: 4.6, 4.8      National Trust:  
Architect:  
Builder:      CONDITION: Fair

## STATEMENT OF HERITAGE SIGNIFICANCE:

### Architectural:

Random rubble stone walls with brick quoins. Hipped roof behind sheet metal clad parapet and raked verandah clad with corrugated galvanised iron. Modern glazed shop windows and doors along front elevation. Multiple attached buildings behind front elevation.

### Historical:

George Rudd (1849-1911) son of Tiersman James Rudd, set up a comprehensive business which supplied most of Bridgewater's needs till well past the turn of the century. He served as Chairman of the Stirling District Council.

Heritage Significance Recommendation: Local

## REFERENCES:

Written: "Cyclopedia of South Australia" Vol. II, p.791  
"Bridgewater Scrapbook" (pamph.)

## Verbal:

## PHOTOGRAPHS:

Film/Neg.:  
Film No : 32/9  
Slide No : 32/7

Archival No:

DANVERS ARCHITECTS:  
Date: 1985



South Australian  
Heritage Act 1978-80:

## HERITAGE STUDY

### ITEM IDENTIFICATION SHEET

STIRLING  
HERITAGE SURVEY:

ITEM NO.: 340

Zone: CL

Heritage Zone:

ITEM NAME: Cottage

Former or Other Names:

LOCATION:

C/T No.: 1282/153 Type of Item: 0302

Town: Bridgewater

No.: 400

Street: Mount Barker Road

Section No.:

Hundred: Noarlunga

A.M.G. Ref. Z: N:

Assessment No.: 4-1621-008

E:

DESCRIPTION:

Date:

Historical Period:

Historical Theme: 2.2

Architect:

Builder:

CURRENT STATUS:

State Heritage List:

National Estate:

National Trust:

CONDITION: Fair

STATEMENT OF HERITAGE SIGNIFICANCE:

Architectural:

Asymmetrical fronted cottage with corrugated galvanised iron. Tiled gable ended roof with tiled raked verandah. Double hung sash windows to front elevation.

Historical:

Heritage Significance Recommendation: Local

REFERENCES:

Written:

Verbal:

PHOTOGRAPHS:

Film/Neg.:


Film No : 32/21

Slide No : 32/19

Archival No:

DANVERS ARCHITECTS:

Date: 1985



South Australian  
Heritage Act 1978-80:

## HERITAGE STUDY

### ITEM IDENTIFICATION SHEET

STIRLING  
HERITAGE SURVEY:

ITEM NO.: 341

Zone: CL

Heritage Zone:

ITEM NAME: Former Shop, with Attached Residence  
Former or Other Names:

#### LOCATION:

C/T No.: 1247/18 Type of Item: 0911

Town: Bridgewater

No.: 406-406a

Street: Mount Barker Road

Section No.:

Hundred: Noarlunga

A.M.G. Ref. Z: N:

Assessment No.: 4-1623-006

E:

#### DESCRIPTION:

Date:

Historical Period:

Historical Theme: 4.6

Architect:

Builder:

#### CURRENT STATUS:

State Heritage List:

National Estate:

National Trust:

CONDITION: Fair

#### STATEMENT OF HERITAGE SIGNIFICANCE:

##### Architectural:

Shop: Brick walls. Gable ended roof with raked verandah clad with corrugated galvanised iron. Timber panelled door with fanlight above. Large plate glass windows. Brick plinth and skillion to rear.  
House: Random coursed stone walls with brick quoins. Hipped roof with raked verandah clad with corrugated galvanised iron. Casement sash windows. Brick chimney and pillars to verandah.

##### Historical:

One of a row of shops, usually attached to a house. They must all post-date 1913, as at that time Rudd's store was the only one in Bridgewater. An influx of population came when the District Councils of Crafers and Stirling allowed minute subdivision for holiday shacks; this stimulated shop construction.

Heritage Significance Recommendation: Local

#### REFERENCES:

Written: "Bridgewater Scrapbook"

Verbal:

#### PHOTOGRAPHS:

Film/Neg.:


Film No : 32/12

Slide No : 32/10

Archival No:

DANVERS ARCHITECTS:

Date: 1985



South Australian  
Heritage Act 1978-80:

# HERITAGE STUDY ITEM IDENTIFICATION SHEET

STIRLING  
HERITAGE SURVEY:

ITEM NO.: 342

Zone: CL

Heritage Zone:

ITEM NAME: Former Shop, with Attached Residence  
Former or Other Names: "Gladioli Cafe"

LOCATION: C/T No.: 1225/119 Type of Item: 0911

Town: Bridgewater

No.: 424

Street: Mount Barker Road

Section No.:

Hundred: Noarlunga

A.M.G. Ref. Z: N:

Assessment No.: 4-1630-002

E:

## DESCRIPTION:

Date: 1919?

Historical Period: 1914-1927

Historical Theme: 4.6

Architect:

Builder:

## CURRENT STATUS:

State Heritage List:

National Estate:

National Trust:

CONDITION: Dilapidated

## STATEMENT OF HERITAGE SIGNIFICANCE:

### Architectural:

Brick walls with hipped roof with raked verandah clad with corrugated galvanised iron. Gablet at ridge. Large plate glass shop windows to facade and timber panelled door. Lower section of wall rendered.

### Historical:

See No. 406 Mount Barker Road. This shop was the "Gladioli Cafe", run by the Misses Bowles 1919-68. 'A landmark in Bridgewater for many years.' The Misses Bowles also sold flowers grown by their father.

Heritage Significance Recommendation: Local

## REFERENCES:

Written: "Pertaringa" 2

Verbal:

## PHOTOGRAPHS:

Film/Neg.:


Film No : 32/13

Slide No : 32/11

Archival No:

DANVERS ARCHITECTS:

Date: 1985



South Australian  
Heritage Act 1978-80:

# HERITAGE STUDY ITEM IDENTIFICATION SHEET

STIRLING  
HERITAGE SURVEY:

ITEM NO.: 343

Zone: CL

Heritage Zone:

ITEM NAME: Former Shop  
Former or Other Names:

LOCATION:

C/T No.: 1265/165 Type of Item: 0911

Town: Bridgewater

No.: 434

Street: Mount Barker Road

Section No.:

Hundred: Noarlunga

A.M.G. Ref. Z: N:

Assessment No.: 4-1634-008

E:

DESCRIPTION:

Date:

Historical Period:

Historical Theme: 4.6

Architect:

Builder:

CURRENT STATUS:

State Heritage List:

National Estate:

National Trust:

CONDITION: Fair

STATEMENT OF HERITAGE SIGNIFICANCE:

Architectural:

Brick walls with glazed tiles to front elevation. Gabled roof with gabled extension to rear. Hipped return verandah clad with corrugated galvanised iron. Shop windows to front elevation and small casement sash to side elevation. Brick chimney.

Historical:

See No. 406 Mount Barker Road.

Heritage Significance Recommendation: Local

REFERENCES:

Written:

Verbal:

PHOTOGRAPHS:

Film/Neg.:


Film No : 32/14

Slide No : 32/12

Archival No:

DANVERS ARCHITECTS:

Date: 1985



South Australian  
Heritage Act 1978-80:

# HERITAGE STUDY ITEM IDENTIFICATION SHEET

STIRLING  
HERITAGE SURVEY:

ITEM NO.: 344

Zone: CL

Heritage Zone:

ITEM NAME: House

Former or Other Names:

LOCATION:

C/T No.: 1591/106 Type of Item: 0302

Town: Bridgewater

No.: 446

Street: Mount Barker Road

Section No.:

Hundred: Noarlunga

A.M.G. Ref. Z: N:

Assessment No.: 4-2577-009

E:

DESCRIPTION:

Date:

Historical Period:

Historical Theme: 2.2

Architect:

Builder:

CURRENT STATUS:

State Heritage List:

National Estate:

National Trust:

CONDITION: Good

STATEMENT OF HERITAGE SIGNIFICANCE:

Architectural:

Walls and roof clad with corrugated galvanised iron with bullnosed verandah. Split paned double hung sash windows. Timber architraves to windows and door.

Historical:

Heritage Significance Recommendation: Local

REFERENCES:

Written:

Verbal:

PHOTOGRAPHS:

Film/Neg.:

Film No : 32/15

Slide No : 32/13

Archival No:

DANVERS ARCHITECTS:

Date: 1985



South Australian  
Heritage Act 1978-80:

# HERITAGE STUDY ITEM IDENTIFICATION SHEET

STIRLING  
HERITAGE SURVEY:

ITEM NO.: 345      Zone: RLS      Heritage Zone: 4

ITEM NAME: Cottage  
Former or Other Names: Police Cells

LOCATION:      C/T No.:      Type of Item: 1909  
Town: Bridgewater  
No.: 395      Street: Mount Barker Road  
Section No.:  
Hundred: Noarlunga      A.M.G. Ref. Z:      N:  
Assessment No.:      E:

DESCRIPTION:      CURRENT STATUS:  
Date: pre 1873      State Heritage List:  
Historical Period: 1852-1883      National Estate:  
Historical Theme: 2.2, 3.5      National Trust:  
Architect:  
Builder:      CONDITION: Good

## STATEMENT OF HERITAGE SIGNIFICANCE:

### Architectural:

Asymmetrical fronted cottage, two storey at rear. Walls constructed from random coursed and rubble stone walls with dressed stone quoins. Raked roof and verandah clad with corrugated galvanised iron. Casement sash windows and timber panelled doors. Parapet wall with skillion extension and chimney to side.

### Historical:

When this unusual cottage caught fire in 1873, its upper storey was of timber; it was rebuilt in stone. Served as a gaol when the navvies of the railway construction were creating disturbances.

Heritage Significance Recommendation: Local

## REFERENCES:

Written: "Advertiser" Nov. 19, 1873  
G.S. Fowler: "History of Bridgewater" 1950 (pamph.) p.17


## Verbal:

## PHOTOGRAPHS:

Film/Neg.:  
Film No : 32/6  
Slide No : 32/4

Archival No:

DANVERS ARCHITECTS:  
Date: 1985



South Australian  
Heritage Act 1978-80

# HERITAGE STUDY ITEM IDENTIFICATION SHEET

STIRLING  
HERITAGE SURVEY

ITEM NO.: 346      Zone: CL      Heritage Zone: 4

ITEM NAME: Outbuilding, Bridgewater Mill  
Former or Other Names:

LOCATION:      C/T No.: 4104/438 Type of Item: 1298  
Town: Bridgewater  
No.:      Street: Mount Barker Road  
Section No.:  
Hundred: Noarlunga      A.M.G. Ref. Z:      N:  
Assessment No.: 2-0827-027      E:

DESCRIPTION:      CURRENT STATUS:  
Date:      State Heritage List:  
Historical Period:      National Estate:  
Historical Theme: 4.3      National Trust:  
Architect:  
Builder:      CONDITION: Fair

## STATEMENT OF HERITAGE SIGNIFICANCE:

### Architectural:

Painted random rubble stone walls. Gable ended roof clad with corrugated galvanised iron. Timber panelled door. Timber lintels to openings.

### Historical:

The smithy of the Bridgewater Mill.

Heritage Significance Recommendation: State

## REFERENCES:

### Written:

### Verbal:

## PHOTOGRAPHS:


Film/Neg.:

Film No : 34/31  
Slide No : 34/22

Archival No:

DANVERS ARCHITECTS:

Date: 1985



South Australian  
Heritage Act 1978-80:

# HERITAGE STUDY ITEM IDENTIFICATION SHEET

STIRLING  
HERITAGE SURVEY:

ITEM NO.: 347      Zone: CL      Heritage Zone: 4

ITEM NAME: Chimney, Bridgewater Mill  
Former or Other Names:

LOCATION:      C/T No.: 4104/438 Type of Item: 1299  
Town: Bridgewater  
No.:      Street: Mount Barker Road  
Section No.:  
Hundred: Noarlunga      A.M.G. Ref. Z:      N:  
Assessment No.: 2-0827-027      E:

DESCRIPTION:      CURRENT STATUS:  
Date:      State Heritage List:  
Historical Period:      National Estate:  
Historical Theme: 4.3      National Trust:  
Architect:  
Builder:      CONDITION: Fair

## STATEMENT OF HERITAGE SIGNIFICANCE:

### Architectural:

Brick walled upper section. Random coursed stone walls to lower section.

### Historical:

The chimney was constructed when the Bridgewater Mill was converted to steam power, Cox Creek having proved an unreliable source of water power.

Heritage Significance Recommendation: State

## REFERENCES:

Written: C. St. Clair-Johnson: "The Bridgewater Mill" Australian Heritage  
Engineering Record S.A. 6

### Verbal:

## PHOTOGRAPHS:

Film/Neg.:  
Film No : 34/32  
Slide No : 34/23

Archival No:

DANVERS ARCHITECTS:  
Date: 1985



South Australian  
Heritage Act 1978-80:

**HERITAGE STUDY**  
**ITEM IDENTIFICATION SHEET**

STIRLING  
HERITAGE SURVEY:

ITEM NO.: 348

Zone: CL

Heritage Zone: 4

ITEM NAME: Embankment, Bridgewater Mill  
Former or Other Names:

LOCATION: C/T No.: 4104/438 Type of Item: 1299  
Town: Bridgewater  
No.: Street: Mount Barker Road  
Section No.:  
Hundred: Noarlunga A.M.G. Ref. Z: N:  
Assessment No.: 2-0827-027 E:

DESCRIPTION: CURRENT STATUS:  
Date: 1859 State Heritage List:  
Historical Period: 1852-1883 National Estate:  
Historical Theme: 4.3 National Trust:  
Architect:  
Builder: CONDITION: Fair

STATEMENT OF HERITAGE SIGNIFICANCE:  
Architectural:

Historical:

To drive the Bridgewater Mill's water wheel, which weighed 17 tons and was 36 feet in diameter, John Dunn constructed a dam in Cox Creek with a lengthy millrace (see Mill Dam Wall, Arbury Park Road).

Heritage Significance Recommendation: State

REFERENCES:

Written: C. St. Clair-Johnson: "The Bridgewater Mill" Australian Heritage  
Engineering Record S.A. 6

Verbal:

PHOTOGRAPHS:

Film/Neg.:

Film No :  
Slide No :

Archival No:

DANVERS ARCHITECTS:  
Date: 1985

South Australian  
Heritage Act 1978-80:

# HERITAGE STUDY ITEM IDENTIFICATION SHEET

STIRLING  
HERITAGE SURVEY:

ITEM NO.: 349      Zone: S      Heritage Zone:

ITEM NAME: Grotto, opposite Bridgewater Oval  
Former or Other Names:

LOCATION:      C/T No.:      Type of Item: 0299  
Town: Bridgewater  
No.:      Street: Mount Barker Road  
Section No.:  
Hundred: Noarlunga      A.M.G. Ref. Z:      N:  
Assessment No.:      E:

DESCRIPTION:      CURRENT STATUS:  
Date: 1936      State Heritage List:  
Historical Period:      National Estate:  
Historical Theme: 2.7      National Trust:  
Architect:  
Builder: Jack Ackland      CONDITION: Fair

## STATEMENT OF HERITAGE SIGNIFICANCE:

Architectural:  
Large stone blocks surrounding pool.

## Historical:

Devised by the Bridgewater Improvement Committee as a South Australian Centenary Project; built by voluntary labour under the supervision of local builder Jack Ackland.

Heritage Significance Recommendation: Local

## REFERENCES:

Written: "Mount Barker Courier" May 24, 1972

## Verbal:

## PHOTOGRAPHS:

Film/Neg.:  
Film No : 32/11  
Slide No : 32/9

Archival No:

DANVERS ARCHITECTS:  
Date: 1985



South Australian  
Heritage Act 1978-80:

# HERITAGE STUDY ITEM IDENTIFICATION SHEET

STIRLING  
HERITAGE SURVEY:

ITEM NO.: 350

Zone: S

Heritage Zone:

ITEM NAME: Bridgewater Uniting Church

Former or Other Names: Ochtomann Memorial Methodist Church

LOCATION:

C/T No.:

Type of Item: 0703

Town: Bridgewater

No.: 407

Street: Mount Barker Road

Section No.:

Hundred: Noarlunga

A.M.G. Ref. Z: N:

Assessment No.:

E:

DESCRIPTION:

Date: 1929

Historical Period: 1928-

Historical Theme: 2.5

Architect:

Builder:

CURRENT STATUS:

State Heritage List:

National Estate:

National Trust:

CONDITION: Good

## STATEMENT OF HERITAGE SIGNIFICANCE:

Architectural:

Brick walls with brick porch and decoration above windows. Gabled roof clad with corrugated galvanised iron. Ogee arched shaped windows. Gable ends with partially half timbered effect. New brick extension to side.

Historical:

The second Methodist Church in Bridgewater (see "Church House").

Dedicated to the memory of the Ochtomanns, who had given much service to the church.

Heritage Significance Recommendation: Local

## REFERENCES:

Written: "Bridgewater Uniting Church. Golden Anniversary 1928-1978" (pamph.)

Verbal:

## PHOTOGRAPHS:

Film/Neg.:

Film No : 32/20

Slide No : 32/18

Archival No:

DANVERS ARCHITECTS:

Date: 1985

