

South Australian Heritage Act 1978-80:	<b>HERITAGE STUDY</b> <b>ITEM IDENTIFICATION SHEET</b>	STIRLING HERITAGE SURVEY:
---	---	------------------------------

ITEM NO.: 351      Zone: CL      Heritage Zone:

ITEM NAME: House  
Former or Other Names:

LOCATION:      C/T No.:      Type of Item: 0302  
Town: Bridgewater  
No.: 439      Street: Mount Barker Road  
Section No.:  
Hundred: Noarlunga      A.M.G. Ref. Z:      N:  
Assessment No.:      E:

DESCRIPTION:      CURRENT STATUS:  
Date:      State Heritage List:  
Historical Period:      National Estate:  
Historical Theme: 2.2      National Trust:  
Architect:  
Builder:      CONDITION: Good

STATEMENT OF HERITAGE SIGNIFICANCE:

Architectural:  
Weatherboard walls with hipped roof extending into return raked verandah clad with corrugated galvanised iron. Multi-paned casement sash windows with fixed panel between windows. Brick chimney. Extensions to rear of house. Use of fine fluted corrugated galvanised iron panels below verandah.

Historical:

Heritage Significance Recommendation: Local

REFERENCES:


Written:

Verbal:

PHOTOGRAPHS:

Film/Neg.:  
Film No : 32/18  
Slide No : 32/16  
Archival No:

DANVERS ARCHITECTS:  
Date: 1985



South Australian  
Heritage Act 1978-80:

# HERITAGE STUDY ITEM IDENTIFICATION SHEET

STIRLING  
HERITAGE SURVEY:

ITEM NO.: 352

Zone: CL

Heritage Zone:

ITEM NAME: House

Former or Other Names: Coachhouse or Stables

LOCATION:

C/T No.:

Type of Item: 0302

Town: Bridgewater

No.:

Street: Mount Barker Road

Section No.:

Hundred: Noarlunga

A.M.G. Ref. Z: N:

Assessment No.:

E:

DESCRIPTION:

Date:

Historical Period:

Historical Theme: 2.2, 4.7

Architect:

Builder:

CURRENT STATUS:

State Heritage List:

National Estate:

National Trust:

CONDITION: Dilapidated

STATEMENT OF HERITAGE SIGNIFICANCE:

Architectural:

Currently being restored. Front wall constructed from random coursed stone with brick quoins. Random rubble stone side walls. Gable ended roof clad with corrugated galvanised iron. Formerly side hung casement sash windows. Lean-to extension to facade of house.

Historical:

Heritage Significance Recommendation: Local

REFERENCES:

Written:

Verbal:

PHOTOGRAPHS:

Film/Neg.:

Film No : 32/17

Slide No : 32/15

Archival No:

DANVERS ARCHITECTS:

Date: 1985



South Australian  
Heritage Act 1978-80:

# HERITAGE STUDY ITEM IDENTIFICATION SHEET

STIRLING  
HERITAGE SURVEY:

ITEM NO.: 353      Zone: CL      Heritage Zone:

ITEM NAME: House  
Former or Other Names:

LOCATION:      C/T No.:      Type of Item: 0302  
Town: Bridgewater  
No.:      Street: Mount Barker Road  
Section No.:  
Hundred: Noarlunga      A.M.G. Ref. Z:      N:  
Assessment No.:      E:

DESCRIPTION:      CURRENT STATUS:  
Date:      State Heritage List:  
Historical Period:      National Estate:  
Historical Theme: 2.2      National Trust:  
Architect:  
Builder:      CONDITION: Good

## STATEMENT OF HERITAGE SIGNIFICANCE:

### Architectural:

Random rubble stone walls with brick quoins. Hipped roof with raked verandah clad with corrugated galvanised iron. Double hung sash windows and timber panelled front door. Timber balustrade to first floor balcony of return verandah.

### Historical:

Heritage Significance Recommendation: Local

## REFERENCES:

### Written:

### Verbal:


## PHOTOGRAPHS:

Film/Neg.:  
Film No : 32/16  
Slide No : 32/14

Archival No:

DANVERS ARCHITECTS:

Date: 1985



South Australian  
Heritage Act 1978-80:

## HERITAGE STUDY

## ITEM IDENTIFICATION SHEET

STIRLING  
HERITAGE SURVEY:

ITEM NO.: 354

Zone: RLS

Heritage Zone:

ITEM NAME: House, "Oberdorf"

Former or Other Names:

LOCATION:

C/T No.:

Type of Item: 0302

Town: Bridgewater

No.:

Street: Mount Barker Road

Section No.:

Hundred: Noarlunga

A.M.G. Ref. Z: N:

Assessment No.:

E:

DESCRIPTION:

Date:

Historical Period:

Historical Theme: 2.2

Architect:

Builder:

CURRENT STATUS:

State Heritage List:

National Estate:

National Trust:

CONDITION: Good

STATEMENT OF HERITAGE SIGNIFICANCE:

Architectural:

Brick walls with rendered sections. Hipped roof with skillion to rear and return bullnosed verandah clad with corrugated galvanised iron. Multi-paned double hung sash and casement sash windows and front door with fan-light. Brick chimneys. Asbestos clad skillion to rear.

Historical:

Heritage Significance Recommendation: Local

REFERENCES:

Written:

Verbal:

PHOTOGRAPHS:

Film/Neg.:

Film No : 32/26

Slide No : 32/24

Archival No:

DANVERS ARCHITECTS:

Date: 1985





South Australian  
Heritage Act 1978-80:

# HERITAGE STUDY ITEM IDENTIFICATION SHEET

STIRLING  
HERITAGE SURVEY:

ITEM NO.: 355      Zone: CL      Heritage Zone:

ITEM NAME: House  
Former or Other Names:

LOCATION:      C/T No.:      Type of Item: 0302  
Town: Bridgewater  
No.:      Street: Mount Barker Road  
Section No.:  
Hundred: Noarlunga      A.M.G. Ref. Z:      N:  
Assessment No.:      E:

DESCRIPTION:      CURRENT STATUS:  
Date: 1840's?      State Heritage List:  
Historical Period: 1847-1851      National Estate:  
Historical Theme: 2.2      National Trust:  
Architect:  
Builder:      CONDITION: Dilapidated

## STATEMENT OF HERITAGE SIGNIFICANCE:

### Architectural:

Random rubble stone walls with brick quoins. Hipped roof with raked verandah clad with corrugated galvanised iron. Casement sash windows. Heavy columns to verandah. Carport to side.

### Historical:

Lying near Hahndorf and the former Grunthal, this wattle and daub cottage was begun by the German settlers the Storchs, who also made the later additions. It originally had a shingled roof, a mud ceiling and floors made of timber cut on the property. The present owner Fred McCormack bought from the Storchs, and has replaced shingles, ceiling and floors because of deterioration. Still a notable example of an early cottage.

Heritage Significance Recommendation: Local

## REFERENCES:

### Written:

Verbal: Fred McCormack

## PHOTOGRAPHS:

Film/Neg.:  
Film No : 32/25  
Slide No : 32/23

Archival No:

DANVERS ARCHITECTS:  
Date: 1985



South Australian  
Heritage Act 1978-80:

# HERITAGE STUDY ITEM IDENTIFICATION SHEET

STIRLING  
HERITAGE SURVEY:

ITEM NO.: 356

Zone: RLS

Heritage Zone:

ITEM NAME: Outbuilding  
Former or Other Names:

LOCATION:

C/T No.:

Type of Item: 1098

Town: Bradbury

No.:

Street: Mount Bold Road

Section No.:

Hundred: Noarlunga

A.M.G. Ref. Z: N:

Assessment No.:

E:

DESCRIPTION:

Date:

CURRENT STATUS:

Historical Period:

State Heritage List:

Historical Theme: 2.2, 4.1

National Estate:

Architect:

National Trust:

Builder:

CONDITION: Fair

STATEMENT OF HERITAGE SIGNIFICANCE:

Architectural:

Random rubble stone walls and corrugated galvanised iron used to clad  
raked roof and used in infill panels.

Historical:

Heritage Significance Recommendation: Local

REFERENCES:

Written:

Verbal:

PHOTOGRAPHS:

Film/Neg.:

Film No : 31/5

Slide No : 31/4

Archival No:

DANVERS ARCHITECTS:

Date: 1985



South Australian  
Heritage Act 1978-80:

# HERITAGE STUDY ITEM IDENTIFICATION SHEET

STIRLING  
HERITAGE SURVEY:

ITEM NO.: 357

Zone: RLS

Heritage Zone:

ITEM NAME: Cottage

Former or Other Names:

LOCATION:

C/T No.:

Type of Item: 0302

Town: Bradbury

No.:

Street: Mount Bold Road

Section No.:

Hundred: Noarlunga

A.M.G. Ref. Z: N:

Assessment No.:

E:

DESCRIPTION:

Date: 1850's?

Historical Period: 1852-1883

Historical Theme: 2.2, 4.2

Architect:

Builder:

CURRENT STATUS:

State Heritage List:

National Estate:

National Trust:

CONDITION: Fair

## STATEMENT OF HERITAGE SIGNIFICANCE:

Architectural:

Rendered wattle and daub walls with random rubble used in lean-to at rear. Gable ended roof extending into raked verandah clad with corrugated galvanised iron. Double hung sash windows with shutters and casement sash windows to rear. Rendered chimneys.

Historical:

Features in its construction, its garden, and artefacts found in it, support the hearsay evidence that this cottage was built by a Cornish family who were looking for gold on this extreme edge of the Echunga Goldfields. There is a mine shaft on the current property, and there were nine on the adjoining.

Heritage Significance Recommendation: Local

## REFERENCES:

Written:

Verbal: Dennis Mainwood  
Michael Nicholls

## PHOTOGRAPHS:

Film/Neg.:


Film No : 31/3

Slide No : 31/2

Archival No:

DANVERS ARCHITECTS:

Date: 1985



South Australian  
Heritage Act 1978-80:

## HERITAGE STUDY

### ITEM IDENTIFICATION SHEET

STIRLING  
HERITAGE SURVEY:

ITEM NO.: 358

Zone: SU

Heritage Zone:

ITEM NAME: Engelbrecht Reserve  
Former or Other Names:

#### LOCATION:

Town: Bridgewater

No.:

Section No.: 87

Hundred: Noarlunga

Assessment No.:

C/T No.: -

Street: Mountford Avenue

Type of Item: 0215

A.M.G. Ref. Z: N:

E:

#### DESCRIPTION:

Date:

Historical Period:

Historical Theme: 1.5

Architect:

Builder:

#### CURRENT STATUS:

State Heritage List:

National Estate:

National Trust:

#### CONDITION:

#### STATEMENT OF HERITAGE SIGNIFICANCE:

Architectural:

Historical:

A piece of bushland bequested to the National Trust. The Heysen Trail passes through it.

Heritage Significance Recommendation: State

#### REFERENCES:

Written: Ed. T. Lavender et al: "The Heysen Trail: Encounter Bay to the Barossa Valley" p. 100

Verbal:

#### PHOTOGRAPHS:

Film/Neg.:

Film No : N/A

Slide No :

Archival No:

DANVERS ARCHITECTS:

Date: 1985

South Australian  
Heritage Act 1978-80:

# HERITAGE STUDY ITEM IDENTIFICATION SHEET

STIRLING  
HERITAGE SURVEY:

ITEM NO.: 359      Zone: RLS      Heritage Zone:

ITEM NAME: House, "Nara"  
Former or Other Names:

LOCATION:      C/T No.: 4112/149 Type of Item: 0302  
Town: Stirling  
No.: 2      Street: Nara Road  
Section No.:  
Hundred: Noarlunga      A.M.G. Ref. Z:      N:  
Assessment No.: 2-1472-002      E:

DESCRIPTION:      CURRENT STATUS:  
Date: 1880-1883      State Heritage List:  
Historical Period: 1852-1883      National Estate:  
Historical Theme: 2.7      National Trust:  
Architect:  
Builder:      CONDITION: Good

## STATEMENT OF HERITAGE SIGNIFICANCE:

### Architectural:

Pointed stone walls with stone quoins to windows and corners. Hipped, corrugated galvanised iron. Roof line since altered from M-shaped. Double hung windows. Doors opening onto verandah supported by timber posts. Cast iron lacework to verandah balustrade. Originally four roomed cottage, to which many extensions have been added.

### Historical:

Originally a four roomed cottage for H. Downer, a relative of Sir John Downer of neighbouring "Glenalta". Has stayed in the one family, descending to the Vercos.

Heritage Significance Recommendation: State

## REFERENCES:

Written: Stirling District Council: Preliminary Heritage Survey


## Verbal:

## PHOTOGRAPHS:

Film/Neg.:  
Film No : 18/6  
Slide No : 18/3

Archival No:

DANVERS ARCHITECTS:  
Date: 1985



South Australian  
Heritage Act 1978-80:

# HERITAGE STUDY ITEM IDENTIFICATION SHEET

STIRLING  
HERITAGE SURVEY:

ITEM NO.: 360

Zone: RLS

Heritage Zone:

ITEM NAME: Cottage, "Nara Cottage"  
Former or Other Names:

LOCATION:

C/T No.:

Type of Item: 0302

Town: Stirling

No.: 2

Street: Nara Road

Section No.:

Hundred: Onkaparinga

A.M.G. Ref. Z: N:

Assessment No.: 2-1472-002

E:

DESCRIPTION:

Date:

CURRENT STATUS:

Historical Period:

State Heritage List:

Historical Theme: 2.2

National Estate:

Architect:

National Trust:

Builder:

CONDITION: Good

## STATEMENT OF HERITAGE SIGNIFICANCE:

Architectural:

Random coursed stone walls with verandah. Hipped corrugated galvanised iron roof. Double hung windows with brick quoins to windows, corners and doors. Brick chimney. Bullnosed verandah. Simple timber posts to verandah. Single fronted cottage. Several extensions. Greatly altered.

Historical:

See "Nara" (same address).

Heritage Significance Recommendation: Local

## REFERENCES:

Written:

Verbal:

## PHOTOGRAPHS:

Film/Neg.:

Film No : 2/14

Slide No : 2/13

Archival No:

DANVERS ARCHITECTS:

Date: 1985



South Australian  
Heritage Act 1978-80:

# HERITAGE STUDY ITEM IDENTIFICATION SHEET

STIRLING  
HERITAGE SURVEY:

ITEM NO.: 361

Zone: RLS

Heritage Zone:

ITEM NAME: Cottage  
Former or Other Names:

LOCATION:

C/T No.:

Type of Item: 0302

Town: Aldgate

No.:

Street: Nation Ridge Road

Section No.:

Hundred: Noarlunga

A.M.G. Ref. Z: N:

Assessment No.:

E:

DESCRIPTION:

Date: c. 1934

Historical Period: 1928-

Historical Theme: 2.2

Architect:

Builder:

CURRENT STATUS:

State Heritage List:

National Estate:

National Trust:

CONDITION: Good

STATEMENT OF HERITAGE SIGNIFICANCE:

Architectural:

Single fronted cottage with corrugated galvanised iron walls. Gable ended roof clad with corrugated galvanised iron. Brick chimneys. Raked verandah with simple timber posts. Split paned double hung sash windows.

Historical:

Much as it was when built as the second home on this property for a pair of 'Aussie battlers' during the Depression. Their first home, a tiny stone cottage (1928), lies just behind.

Heritage Significance Recommendation: Local

REFERENCES:

Written:

Verbal: Anonymous

PHOTOGRAPHS:

Film/Neg.:

Film No : 28/8

Slide No : 28/7

Archival No:

DANVERS ARCHITECTS:

Date: 1985



South Australian  
Heritage Act 1978-80:

# HERITAGE STUDY ITEM IDENTIFICATION SHEET

STIRLING  
HERITAGE SURVEY:

ITEM NO.: 362

Zone: RLS

Heritage Zone:

ITEM NAME: House

Former or Other Names:

LOCATION:

C/T No.:

Type of Item: 0302

Town: Aldgate

No.:

Street: Nation Ridge Road

Section No.:

Hundred: Noarlunga

A.M.G. Ref. Z: N:

Assessment No.:

E:

DESCRIPTION:

Date:

CURRENT STATUS:

Historical Period:

State Heritage List:

Historical Theme: 2.2

National Estate:

Architect:

National Trust:

Builder:

CONDITION: Fair

## STATEMENT OF HERITAGE SIGNIFICANCE:

Architectural:

Single fronted house with rendered walls. Hipped roof clad with corrugated galvanised iron. Brick chimneys. Concave verandah with simple timber posts. Double hung sash windows. Extensions to building.

Historical:

The original four-roomed cottage is at the front.

Heritage Significance Recommendation: Local

## REFERENCES:

Written:

Verbal: Mr Fear

## PHOTOGRAPHS:

Film/Neg.:

Film No : 28/9

Slide No : 28/8

Archival No:

DANVERS ARCHITECTS:

Date: 1985





South Australian  
Heritage Act 1978-80:

# HERITAGE STUDY ITEM IDENTIFICATION SHEET

STIRLING  
HERITAGE SURVEY:

ITEM NO.: 363

Zone: RLS

Heritage Zone:

ITEM NAME: House

Former or Other Names:

LOCATION:

C/T No.:

Type of Item: 0302

Town: Aldgate

No.: 30

Street: Nation Ridge Road

Section No.:

Hundred: Noarlunga

A.M.G. Ref. Z: N:

Assessment No.:

E:

DESCRIPTION:

Date:

Historical Period:

Historical Theme: 2.2

Architect:

Builder:

CURRENT STATUS:

State Heritage List:

National Estate:

National Trust:

CONDITION: Good

STATEMENT OF HERITAGE SIGNIFICANCE:

Architectural:

Single fronted house with rendered walls and asbestos cement side walls. Hipped roof clad with corrugated galvanised iron. Raked verandah with simple timber posts. Double hung sash windows. Side and fanlights to front door.

Historical:

Heritage Significance Recommendation: Local

REFERENCES:

Written:

Verbal:

PHOTOGRAPHS:

Film/Neg.:


Film No : 28/10

Slide No : 28/9

Archival No:

DANVERS ARCHITECTS:

Date: 1985



South Australian  
Heritage Act 1978-80:

# HERITAGE STUDY ITEM IDENTIFICATION SHEET

STIRLING  
HERITAGE SURVEY:

ITEM NO.: 364

Zone: RLS

Heritage Zone:

ITEM NAME: Cottage  
Former or Other Names:

LOCATION:  
Town: Aldgate  
No.:

C/T No.:

Type of Item: 0302

Section No.:  
Hundred: Noarlunga  
Assessment No.:

Street: Nation Ridge Road

A.M.G. Ref. Z: N:  
E:

DESCRIPTION:  
Date: 1880's?  
Historical Period: 1883-1913  
Historical Theme: 2.2  
Architect:  
Builder:

CURRENT STATUS:  
State Heritage List:  
National Estate:  
National Trust:

CONDITION: Good

## STATEMENT OF HERITAGE SIGNIFICANCE:

### Architectural:

Single fronted cottage with rendered walls and random rubble side walls and brick quoins. Hipped roof clad with aluminium tiles. Brick chimneys. Bullnosed, partly enclosed verandah with simple timber posts. Modern window frames and concrete block skillion.

### Historical:

Originally three rooms. The owner 1916-45 was named Wait, a butcher retired to the hills after a breakdown in health. His daughter and son-in-law, the Bibbys, occupied from 1952.

Heritage Significance Recommendation: Local

## REFERENCES:

Written:

Verbal: Mrs G.A. Bibby

## PHOTOGRAPHS:


Film/Neg.:

Film No : 28/11

Slide No : 28/10

Archival No:

DANVERS ARCHITECTS:  
Date: 1985



South Australian  
Heritage Act 1978-80:

## HERITAGE STUDY

### ITEM IDENTIFICATION SHEET

STIRLING  
HERITAGE SURVEY:

ITEM NO.: 365

Zone: SU

Heritage Zone:

ITEM NAME: Cottage, Mount Lofty Golf Club

Former or Other Names: Scent Factory, "Le Chateau", "Le Chateau a la Pong"

LOCATION:

C/T No.:

Type of Item: 0302, 1299

Town: Stirling

No.:

Street: Old Carey Gully Road

Section No.:

Hundred: Noarlunga

A.M.G. Ref. Z: N:

Assessment No.: 2-1053-007

E:

DESCRIPTION:

Date: c. 1889

Historical Period: 1884-1913

Historical Theme: 4.3

Architect:

Builder:

CURRENT STATUS:

State Heritage List:

National Estate:

National Trust: Recorded

CONDITION: Dilapidated

STATEMENT OF HERITAGE SIGNIFICANCE:

Architectural:

Stone walls with brick quoins. Gabled corrugated galvanised iron roof.  
Double hung sash and casement windows. Presently used as a storage shed.

Historical:

James Cowan established a Mount Lofty Flower Farm and scent factory, associated with M. Renaud's perfume business in Adelaide. The project soon faded; in 1925 the building came into the hands of the Mount Lofty Golf Estate Inc; it has become a 'legendary trademark of the Mount Lofty Golf Club', with sometimes irreverent names (A. Bertram Cox). The Osier Willows on the Golf Course were planted for the manufacture of baskets for scent bottles.

Heritage Significance Recommendation: Local

REFERENCES:

Written: A. Bertram Cox: "Out of the Rough" pp. 17-21

Verbal:

PHOTOGRAPHS:

Film/Neg.:

Film No : 21/17

Slide No : 21/16

Archival No:

DANVERS ARCHITECTS:

Date: 1985



South Australian  
Heritage Act 1978-80:

# HERITAGE STUDY ITEM IDENTIFICATION SHEET

STIRLING  
HERITAGE SURVEY:

ITEM NO.: 366

Zone: RLS

Heritage Zone:

ITEM NAME: House

Former or Other Names: Lodge, "Glenalta"

LOCATION:

C/T No.: 4152/104 Type of Item: 0302

Town: Stirling

No.: 35

Street: Old Carey Gully Road

Section No.:

Hundred: Onkaparinga

A.M.G. Ref. Z: N:

Assessment No.: 2-1370-007

E:

DESCRIPTION:

Date: c.1890

Historical Period: 1884-1913

Historical Theme: 2.1

Architect:

Builder:

CURRENT STATUS:

State Heritage List:

National Estate:

National Trust:

CONDITION: Fair

STATEMENT OF HERITAGE SIGNIFICANCE:

Architectural:

Stone walls with brick quoins. Corrugated galvanised iron roof with gable. Double hung windows. Cast iron lacework to verandah. Brick chimneys. Four roomed cottage with asbestos lean-to.

Historical:

Heritage Significance Recommendation: State

REFERENCES:

Written:

Verbal:


PHOTOGRAPHS:

Film/Neg.:

Film No : 21/19

Slide No : 21/18

Archival No:



DANVERS ARCHITECTS:

Date: 1985

South Australian  
Heritage Act 1978-80:

HERITAGE STUDY  
ITEM IDENTIFICATION SHEET

STIRLING  
HERITAGE SURVEY:

ITEM NO.: 367      Zone: RLS      Heritage Zone:

ITEM NAME: Garden, "Glenalta"  
Former or Other Names:

LOCATION:      C/T No.: 4152/104 Type of Item: 0415  
Town: Stirling  
No.: 35      Street: Old Carey Gully Road  
Section No.:  
Hundred: Onkaparinga      A.M.G. Ref. Z:      N:  
Assessment No.: 2-1370-007      E:

DESCRIPTION:      CURRENT STATUS:  
Date: c.1880/1920's      State Heritage List:  
Historical Period: 1852-1883      National Estate: Registered  
Historical Theme: 2.1      National Trust:  
Architect:  
Builder:      CONDITION: Good

STATEMENT OF HERITAGE SIGNIFICANCE:  
Architectural:

Historical:

The garden remains as it was laid out by Mr and Mrs J.F. Downer (post 1920), with some extensions by Henry Rymill. Includes the six large poplars which first attracted John William Downer's attention to the site. The garden is noted for its autumn foliage, indeed is claimed to have the best collection of autumn foliated plants in the Hills.

Heritage Significance Recommendation: State

REFERENCES:

Written: Beames & Whitehill: "Some Historic Gardens in South Australia"  
pp. 35-38  
"Australian Women's Weekly" July 8, 1981

Verbal:

PHOTOGRAPHS:

Film/Neg.:  
Film No : 2/11  
Slide No : 2/10  
Archival No:

DANVERS ARCHITECTS:  
Date: 1985



South Australian  
Heritage Act 1978-80

# HERITAGE STUDY ITEM IDENTIFICATION SHEET

STIRLING  
HERITAGE SURVEY

ITEM NO.: 368      Zone: RLS      Heritage Zone:

ITEM NAME: Stables, "Glenalta"  
Former or Other Names:

LOCATION:      C/T No.: 4152/104      Type of Item: 0309  
Town: Stirling  
No.: 35      Street: Old Carey Gully Road  
Section No.:  
Hundred: Onkaparinga      A.M.G. Ref. Z:      N:  
Assessment No.: 2-1370-007      E:

DESCRIPTION:      CURRENT STATUS:  
Date:      State Heritage List:  
Historical Period:      National Estate:  
Historical Theme: 2.1      National Trust:  
Architect:  
Builder:      CONDITION: Fair

## STATEMENT OF HERITAGE SIGNIFICANCE:

### Architectural:

Bluestone walls with brick quoins to windows, corners and doors.  
Corrugated galvanised iron roof. Multi-paned casement sash windows  
with louvres. Stable door and loft door remaining. Two storey building.

### Historical:

Heritage Significance Recommendation: State

## REFERENCES:

### Written:

### Verbal:

## PHOTOGRAPHS:

Film/Neg.:  
Film No : 2/13  
Slide No : 2/12

### Archival No:

DANVERS ARCHITECTS:  
Date: 1985



South Australian  
Heritage Act 1978-80:

# HERITAGE STUDY ITEM IDENTIFICATION SHEET

STIRLING  
HERITAGE SURVEY:

ITEM NO.: 369

Zone: RLS

Heritage Zone:

ITEM NAME: House, "Glenalta"  
Former or Other Names:

LOCATION:

C/T No.: 4152/104 Type of Item: 0302

Town: Stirling

No.: 35

Street: Old Carey Gully Road

Section No.:

Hundred: Noarlunga

A.M.G. Ref. Z: N:

Assessment No.: 2-1370-007

E:

DESCRIPTION:

Date: 1880's

Historical Period: 1852-1883

Historical Theme: 2.1

Architect:

Builder:

CURRENT STATUS:

State Heritage List: Identified

National Estate:

National Trust:

CONDITION: Fair

STATEMENT OF HERITAGE SIGNIFICANCE:

Architectural:

Random coursed pointed stone walls. Corrugated galvanised iron roof. Double hung windows with stone quoins to windows, doors and corners. Fan-lights and side-lights to front door. Rennovations in 1930's to fireplaces, windows and verandah. Unsympathic additions.

Historical:

Sir John William Downer (Premier of S.A. 1885-87) built his country house "Glenalta" on the grounds of a cottage and garden he had found while riding. The property came to his son J.F. Downer in 1920; he and his wife added the second floor (1936) and extended the garden. Owned by Henry Rymill late 1940's - 1971.

Heritage Significance Recommendation: State

REFERENCES:

Written: Beames & Whitehill: "Some Historic Gardens in South Australia"  
pp. 35-38  
"Australian Womens' Weekly" July 8, 1981  
"Sunday Mail" Feb. 12, 1966

Verbal:

PHOTOGRAPHS:

Film/Neg.:

Film No : 2/10, 12

Slide No : 2/9, 11

Archival No:

DANVERS ARCHITECTS:

Date: 1985



South Australian  
Heritage Act 1978-80:

# HERITAGE STUDY ITEM IDENTIFICATION SHEET

STIRLING  
HERITAGE SURVEY:

ITEM NO.: 370

Zone: RLS

Heritage Zone:

ITEM NAME: House  
Former or Other Names:

LOCATION:

C/T No.:

Type of Item: 0302

Town: Stirling

No.: 50

Street: Old Carey Gully Road

Section No.:

Hundred: Onkaparinga

A.M.G. Ref. Z: N:

Assessment No.:

E:

DESCRIPTION:

Date: c.1884

Historical Period: 1884-1913

Historical Theme: 2.2

Architect:

Builder:

CURRENT STATUS:

State Heritage List:

National Estate:

National Trust:

CONDITION: Good

STATEMENT OF HERITAGE SIGNIFICANCE:

Architectural:

Painted stone walls. Hipped corrugated galvanised iron roof with brick quoins. Double hung windows. Originally four roomed cottage with later additions.

Historical:

Heritage Significance Recommendation: Local

REFERENCES:

Written:

Verbal:

PHOTOGRAPHS:

Film/Neg.:

Film No : 21/18

Slide No : 21/17

Archival No:

DANVERS ARCHITECTS:

Date: 1985





South Australian  
Heritage Act 1978-80:

# HERITAGE STUDY ITEM IDENTIFICATION SHEET

STIRLING  
HERITAGE SURVEY:

ITEM NO.: 371

Zone: RLS

Heritage Zone:

ITEM NAME: Cottage

Former or Other Names: "Oxford Cottage"

LOCATION:

C/T No.: 4192/48 Type of Item: 0302

Town: Aldgate

No.: 24

Street: Oxford Road

Section No.:

Hundred: Noarlunga

A.M.G. Ref. Z: N:

Assessment No.: 4-2197-007

E:

DESCRIPTION:

Date:

Historical Period:

Historical Theme: 2.2

Architect:

Builder:

CURRENT STATUS:

State Heritage List:

National Estate:

National Trust:

CONDITION: Good

## STATEMENT OF HERITAGE SIGNIFICANCE:

Architectural:

Single fronted cottage with rendered brick walls and rendered quoins. Hipped roof clad with corrugated galvanised iron. Brick chimneys. Raked verandah with simple timber posts. Double hung sash and casement sash windows. Brick lean-to.

Historical:

Heritage Significance Recommendation: Local

REFERENCES:

Written:

Verbal:

PHOTOGRAPHS:

Film/Neg.:

Film No : 10/25, 26

Slide No : 10/24, 25

Archival No:



DANVERS ARCHITECTS:

Date: 1985

South Australian  
Heritage Act 1978-80:

## HERITAGE STUDY

### ITEM IDENTIFICATION SHEET

STIRLING  
HERITAGE SURVEY:

ITEM NO.: 372

Zone: RLS

Heritage Zone:

ITEM NAME: Cottage, "Frognal Cottage"

Former or Other Names:

LOCATION:

C/T No.: 4191/619 Type of Item: 0302

Town: Aldgate

No.: 32

Street: Oxford Road

Section No.:

Hundred: Noarlunga

A.M.G. Ref. Z: N:

Assessment No.: 4-2193-014

E:

DESCRIPTION:

Date: c.1880

Historical Period: 1852-1883

Historical Theme: 2.2

Architect:

Builder:

CURRENT STATUS:

State Heritage List:

National Estate:

National Trust:

CONDITION: Good

STATEMENT OF HERITAGE SIGNIFICANCE:

Architectural:

Single fronted house with random coursed stone walls and rendered side walls. Vermiculated quoins to openings. Hipped roof clad with corrugated galvanised iron. Brick chimneys. Raked, partially enclosed verandah with simple timber posts. Double hung sash windows. Side and fanlights to front door. Rendered addition.

Historical:

Heritage Significance Recommendation: Local

REFERENCES:

Written:

Verbal:

PHOTOGRAPHS:

Film/Neg.:

Film No : 10/27

Slide No : 10/26

Archival No:



DANVERS ARCHITECTS:

Date: 1985

South Australian  
Heritage Act 1978-80:

# HERITAGE STUDY ITEM IDENTIFICATION SHEET

STIRLING  
HERITAGE SURVEY:

ITEM NO.: 373

Zone: CL

Heritage Zone:

ITEM NAME: Cottage  
Former or Other Names:

LOCATION:

C/T No.: 4203/732 Type of Item: 0302

Town: Bridgewater

No.: 70

Street: Drontes Street

Section No.:

Hundred: Noarlunga

A.M.G. Ref. Z: N:

Assessment No.: 4-0550-002

E:

DESCRIPTION:

Date:

Historical Period:

Historical Theme: 2.2

Architect:

Builder:

CURRENT STATUS:

State Heritage List:

National Estate:

National Trust:

CONDITION: Good

STATEMENT OF HERITAGE SIGNIFICANCE:

Architectural:

Simple single fronted cottage with skillion extension to rear. Walls constructed from corrugated galvanised iron sheeting. Gable ended roof with raked verandah clad with corrugated galvanised iron. Verandah partially enclosed. Corrugated galvanised iron chimney to side.

Historical:

Early this century Bridgewater became populated with little 'shanties', of varying degrees of sturdiness and beauty, for the use of Adelaide's working class families as holiday homes; this is one of the more appealing.

Heritage Significance Recommendation: Local

REFERENCES:

Written:

Verbal:

PHOTOGRAPHS:

Film/Neg.:

Film No : 32/22

Slide No : 32/20

Archival No:

DANVERS ARCHITECTS:

Date: 1985



South Australian  
Heritage Act 1978-80:

## HERITAGE STUDY

### ITEM IDENTIFICATION SHEET

STIRLING  
HERITAGE SURVEY:

ITEM NO.: 374

Zone: CL

Heritage Zone:

ITEM NAME: House, "Candlewood"

Former or Other Names:

LOCATION:

C/T No.:

Type of Item: 0302

Town: Stirling

No.: 19

Street: Orley Avenue

Section No.:

Hundred: Noarlunga

A.M.G. Ref. Z: N:

Assessment No.: 4-0078-005

E:

DESCRIPTION:

Date:

Historical Period:

Historical Theme: 2.2

Architect:

Builder:

CURRENT STATUS:

State Heritage List:

National Estate:

National Trust:

CONDITION: Good

#### STATEMENT OF HERITAGE SIGNIFICANCE:

Architectural:

Two storey, single fronted house. White painted weatherboard walls with a hipped roof clad with asbestos shingles and corrugated galvanised iron to verandah. Double hung sash windows with shutters and French doors opening onto verandah. Cast iron lace balustrade to verandah.

Historical:

Heritage Significance Recommendation: Local

REFERENCES:

Written:

Verbal:

PHOTOGRAPHS:

Film/Neg.:

Film No : 3/9

Slide No : 3/5

Archival No:

DANVERS ARCHITECTS:

Date: 1985



South Australian  
Heritage Act 1978-80:

# HERITAGE STUDY ITEM IDENTIFICATION SHEET

STIRLING  
HERITAGE SURVEY:

ITEM NO.: 375

Zone: CL

Heritage Zone:

ITEM NAME: House

Former or Other Names:

LOCATION:

C/T No.:

Type of Item: 0302

Town: Stirling

No.: 8

Street: Orley Avenue

Section No.:

Hundred: Noarlunga

A.M.G. Ref. Z: N:

Assessment No.: 4-0016-025

E:

DESCRIPTION:

Date:

Historical Period:

Historical Theme: 2.2

Architect:

Builder:

CURRENT STATUS:

State Heritage List:

National Estate:

National Trust:

CONDITION: Good

STATEMENT OF HERITAGE SIGNIFICANCE:

Architectural:

Random coursed stone walls with brick plinth and quoins. Hipped and gabled roof clad with corrugated galvanised iron. Half timbered effect to gable end with plaster infill. Multi-paned double hung sash windows with timber doors. Carved timber bargeboards and turned posts to verandah. Recent extension to rear.

Historical:

Heritage Significance Recommendation: Local

REFERENCES:

Written:

Verbal:

PHOTOGRAPHS:

Film/Neg.:

Film No : 3/6

Slide No : 3/2

Archival No:

DANVERS ARCHITECTS:

Date: 1985



South Australian  
Heritage Act 1978-80:

# HERITAGE STUDY ITEM IDENTIFICATION SHEET

STIRLING  
HERITAGE SURVEY:

ITEM NO.: 376

Zone: CL

Heritage Zone:

ITEM NAME: Uniting Church Hall  
Former or Other Names:

LOCATION:

Town: Stirling

No.:

Section No.:

Hundred: Noarlunga

Assessment No.:

C/T No.:

Street: Orley Avenue

Type of Item: 0703

A.M.G. Ref. Z: N:  
E:

DESCRIPTION:

Date: 1911

Historical Period: 1883-1913

Historical Theme: 2.5

Architect:

Builder: Hewish

CURRENT STATUS:

State Heritage List:

National Estate:

National Trust:

CONDITION: Fair

STATEMENT OF HERITAGE SIGNIFICANCE:

Architectural:

Stuccoed walls with concrete brick extension to rear. Hipped and gabled roof clad with corrugated galvanised iron. Fixed double paned windows and timber doors. Small porch at front.

Historical:

The Mount Lofty Congregational Church had been built for "church and school purposes" but by the turn of the century had become inadequate for up to 70 Sunday scholars; the hall was built during 1911, but was extended in 1917-18, when school numbers had again risen; further extensions began in 1961.

Heritage Significance Recommendation: Local

REFERENCES:

Written: Tom Dyster: "The Church with the Lych Gate" pp. 37,38,66.

Verbal:

PHOTOGRAPHS:

Film/Neg.:

Film No : 15/8

Slide No : 15/6

Archival No:

DANVERS ARCHITECTS:

Date: 1985



South Australian  
Heritage Act 1978-80:

## HERITAGE STUDY

### ITEM IDENTIFICATION SHEET

STIRLING  
HERITAGE SURVEY:

ITEM NO.: 377

Zone: CL

Heritage Zone:

ITEM NAME: House, "Taminga"

Former or Other Names:

LOCATION:

C/T No.:

Type of Item: 0302

Town: Stirling

No.: 15

Street: Orley Avenue

Section No.:

Hundred: Noarlunga

A.M.G. Ref. Z: N:

Assessment No.: 4-0077-006

E:

DESCRIPTION:

Date: c.1900

Historical Period: 1884-1913

Historical Theme: 2.2

Architect:

Builder:

CURRENT STATUS:

State Heritage List:

National Estate:

National Trust:

CONDITION: Good

STATEMENT OF HERITAGE SIGNIFICANCE:

Architectural:

Two storey, single fronted house with a return verandah. Random coursed stone walls. Hipped roof clad with painted corrugated galvanised iron and bull-nosed verandah to first floor. Double hung sash windows with French doors opening onto verandah. Small ammount of lacework to verandah and cast iron lace balustrade. Stone walled garage at rear.

Historical:

Heritage Significance Recommendation: Local

REFERENCES:

Written:

Verbal:

PHOTOGRAPHS:

Film/Neg.:

Film No : 3/8

Slide No : 3/4

Archival No:

DANVERS ARCHITECTS:

Date: 1985



South Australian  
Heritage Act 1978-80

# HERITAGE STUDY ITEM IDENTIFICATION SHEET

STIRLING  
HERITAGE SURVEY

ITEM NO.: 378      Zone: CL      Heritage Zone:

ITEM NAME: Mount Lofty Uniting Church  
Former or Other Names: Mount Lofty Congregational Church/Chapel

LOCATION:      C/T No.:      Type of Item: 0703  
Town: Stirling  
No.: 3      Street: Orley Avenue  
Section No.:  
Hundred: Noarlunga      A.M.G. Ref. Z:      N:  
Assessment No.: 4-0070-003      E:

DESCRIPTION:      CURRENT STATUS:  
Date: 1882      State Heritage List:  
Historical Period: 1852-1883      National Estate:  
Historical Theme: 2.5      National Trust:  
Architect: D. Garlick  
Builder: D. Garlick      CONDITION: Good

## STATEMENT OF HERITAGE SIGNIFICANCE:

### Architectural:

Random coursed stone walls with rear addition. Stuccoed porch with dressed stone quoins. Gable ended roof clad with corrugated galvanised iron and tiled roof to porch. Gothic windows and false windows to front facade. Tudor doors. Built in three stages.

### Historical:

Meetings of Independents, who included several local businessmen, began in 1881 with a view to building a chapel in local freestone; notable early ministers were Rev. Thomas Kyte (1889-1909) and Rev. Leonard Robjohns (1910-16), co-author of the history of Congregationalism in South Australia. The church was enlarged in 1890; the porch was added during 1900 to the design of W.C. Torode; the lych gate was opened in March 1919 as a Soldiers' Memorial.

Heritage Significance Recommendation: State

## REFERENCES:

Written: Tom Dyster: "The Church with the Lych Gate" passim.  
F. Cox and L. Robjohns: "Three-Quarters of a Century" pp.212-216

### Verbal:

## PHOTOGRAPHS:

Film/Neg.:  
Film No : 15/9  
Slide No : 15/7

Archival No:

DANVERS ARCHITECTS:  
Date: 1985





South Australian  
Heritage Act 1978-80:

## HERITAGE STUDY

### ITEM IDENTIFICATION SHEET

STIRLING  
HERITAGE SURVEY:

ITEM NO.: 379

Zone: CL

Heritage Zone:

ITEM NAME: Manse

Former or Other Names:

LOCATION:

C/T No.:

Type of Item: 0702

Town: Stirling

No.: 5

Street: Orley Avenue

Section No.:

Hundred: Noarlunga

A.M.G. Ref. Z: N:

Assessment No.: 4-0069-001

E:

DESCRIPTION:

Date: 1885

Historical Period: 1884-1913

Historical Theme: 2.5

Architect:

Builder:

CURRENT STATUS:

State Heritage List:

National Estate:

National Trust:

CONDITION: Good

STATEMENT OF HERITAGE SIGNIFICANCE:

Architectural:

Random coursed stone walls with vermiculated quoins to facade and brick quoins to sides. Hipped roof clad with painted corrugated galvanised iron and a concave verandah. Double hung sash windows and timber doors. Simple lacework to verandah. Brick chimneys.

Historical:

Built to enable a permanent pastor to be appointed to the Mount Lofty Congregational Church.

Heritage Significance Recommendation: Local

REFERENCES:

Written: Tom Dyster: "The Church with the Lych Gate" pp. 15, 84.  
"Register" July 4, 1885

Verbal:

PHOTOGRAPHS:

Film/Neg.:


Film No : 15/10

Slide No : 15/8

Archival No:

DANVERS ARCHITECTS:

Date: 1985



South Australian  
Heritage Act 1978-80:

# HERITAGE STUDY ITEM IDENTIFICATION SHEET

STIRLING  
HERITAGE SURVEY:

ITEM NO.: 380

Zone: CL

Heritage Zone:

ITEM NAME: Stables

Former or Other Names:

LOCATION:

C/T No.:

Type of Item: 0309

Town: Stirling

No.: 8

Street: Orley Avenue

Section No.:

Hundred: Noarlunga

A.M.G. Ref. Z: N:

Assessment No.: 4-0016-025

E:

DESCRIPTION:

Date: c.1900

Historical Period: 1884-1913

Historical Theme: 4.7, 2.2

Architect:

Builder:

CURRENT STATUS:

State Heritage List:

National Estate:

National Trust:

CONDITION: Fair

STATEMENT OF HERITAGE SIGNIFICANCE:

Architectural:

Simple cottage attached to stables. Random coursed stone walls with brick quoins. Hipped roof clad with corrugated galvanised iron. Double hung sash windows. Verandah with simple timber posts and concave curve, clad with corrugated galvanised iron.

Historical:

Heritage Significance Recommendation: Local

REFERENCES:

Written:

Verbal:

PHOTOGRAPHS:

Film/Neg.:

Film No : 3/7

Slide No : 3/3

Archival No:



DANVERS ARCHITECTS:

Date: 1985

South Australian  
Heritage Act 1978-80:

# HERITAGE STUDY ITEM IDENTIFICATION SHEET

STIRLING  
HERITAGE SURVEY:

ITEM NO.: 381

Zone: CL

Heritage Zone:

ITEM NAME: House, "Oak Hill"

Former or Other Names:

LOCATION:

C/T No.:

Type of Item: 0302

Town: Stirling

No.: 4

Street: Orley Avenue

Section No.:

Hundred: Noarlunga

A.M.G. Ref. Z: N:

Assessment No.: 4-0015-000

E:

DESCRIPTION:

Date: c.1900

Historical Period: 1884-1913

Historical Theme: 2.2

Architect:

Builder:

CURRENT STATUS:

State Heritage List:

National Estate:

National Trust:

CONDITION: Good

STATEMENT OF HERITAGE SIGNIFICANCE:

Architectural:

Large house with random coursed stone walls, brick chimneys and brick quoins to windows and doors. Hipped and gabled roof clad with painted corrugated galvanised iron. Double hung windows with ornate plaster surrounds and shutters. Timber verandah posts decorated with cast iron lace. Brick chimneys and brick paved verandah. Number of extensions clad with timber boards.

Historical:

Heritage Significance Recommendation: Local

REFERENCES:

Written:

Verbal:

PHOTOGRAPHS:

Film/Neg.:

Film No : 3/5

Slide No : 3/1

Archival No:

DANVERS ARCHITECTS:

Date: 1985



South Australian  
Heritage Act 1978-80:

# HERITAGE STUDY ITEM IDENTIFICATION SHEET

STIRLING  
HERITAGE SURVEY:

ITEM NO.: 382

Zone: CL

Heritage Zone:

ITEM NAME: House, "St. Anne's"  
Former or Other Names:

LOCATION:

C/T No.:

Type of Item: 0302

Town: Stirling

No.: 14

Street: Orley Avenue

Section No.:

Hundred: Noarlunga

A.M.G. Ref. Z: N:

Assessment No.: 4-0001-001

E:

DESCRIPTION:

Date: c.1863-

Historical Period: 1852-1883

Historical Theme: 2.7, 2.6

Architect:

Builder:

CURRENT STATUS:

State Heritage List:

National Estate:

National Trust:

CONDITION: Good

STATEMENT OF HERITAGE SIGNIFICANCE:

Architectural:

Single fronted house with random course stone walls with dressed quoins to windows, corners and doors. Hipped roof with raked verandah clad with corrugated galvanised iron. Double hung sash windows and fanlight to front door. Tiled verandah with lacework and turned timber posts.

Historical:

During the 1920's this was a somewhat exclusive private school run by Miss Moncrieff, and then perhaps by Miss Evelyn de Mole (see "Teffont", Euston Road). Dr Gorrie and Dr Arthur Reid have used "St. Anne's" as a private home.

Heritage Significance Recommendation: Local

REFERENCES:

Written: "Advertiser" Jan.3, 1981 (description of building)

Verbal: Edgar Preece

PHOTOGRAPHS:

Film/Neg.:

Film No : Photography denied.

Slide No :

Archival No:

DANVERS ARCHITECTS:

Date: 1985

South Australian  
Heritage Act 1978-80:

# HERITAGE STUDY ITEM IDENTIFICATION SHEET

STIRLING  
HERITAGE SURVEY:

ITEM NO.: 383

Zone: CL

Heritage Zone:

ITEM NAME: Bridge  
Former or Other Names:

LOCATION:  
Town: Bridgewater  
No.:  
Section No.:  
Hundred: Noarlunga  
Assessment No.:

C/T No.:

Type of Item: 1608

Street: Onkaparinga Road

A.M.G. Ref. Z: N:  
E:

## DESCRIPTION:

Date:  
Historical Period:  
Historical Theme: 4.7  
Architect:  
Builder:

CURRENT STATUS:  
State Heritage List:  
National Estate:  
National Trust:

CONDITION: Fair

## STATEMENT OF HERITAGE SIGNIFICANCE:

Architectural:  
Bridge over railway supported on wooden framework.

Historical:

Heritage Significance Recommendation: Local

## REFERENCES:

Written:

Verbal:


## PHOTOGRAPHS:

Film/Neg.:

Film No : 8/2  
Slide No : 8/1

Archival No:

DANVERS ARCHITECTS:  
Date: 1985



South Australian  
Heritage Act 1978-80:

# HERITAGE STUDY ITEM IDENTIFICATION SHEET

STIRLING  
HERITAGE SURVEY:

ITEM NO.: 384

Zone: RLS

Heritage Zone:

ITEM NAME: House

Former or Other Names:

LOCATION:

C/T No.: 3686/137 Type of Item: 0302

Town: Bridgewater

No.: 227

Street: Old Mount Barker Road

Section No.:

Hundred: Onkaparinga

A.M.G. Ref. Z: N:

Assessment No.: 2-1715-002

E:

DESCRIPTION:

Date: c.1900

Historical Period: 1884-1913

Historical Theme: 2.2

Architect:

Builder:

CURRENT STATUS:

State Heritage List:

National Estate:

National Trust:

CONDITION: Good

STATEMENT OF HERITAGE SIGNIFICANCE:

Architectural:

Stone walled house with brick quoins. Hipped roof with timber decorations at apex, clad with corrugated galvanised iron. Double hung sash windows with timber doors with side and fanlights. Weatherboard extension to rear of house. Brick chimneys.

Historical:

Heritage Significance Recommendation: Local

REFERENCES:

Written:

Verbal:

PHOTOGRAPHS:

Film/Neg.:

Film No : 24/6

Slide No : 24/4

Archival No:

DANVERS ARCHITECTS:

Date: 1985



South Australian  
Heritage Act 1978-80:

# HERITAGE STUDY ITEM IDENTIFICATION SHEET

STIRLING  
HERITAGE SURVEY:

ITEM NO.: 385

Zone: CL

Heritage Zone:

ITEM NAME: House

Former or Other Names:

LOCATION:

C/T No.: 598/39

Type of Item: 0302

Town: Aldgate

No.: 226

Street: Old Mount Barker Road

Section No.:

Hundred: Noarlunga

A.M.G. Ref. Z:

N:

Assessment No.: 2-0264-004

E:

DESCRIPTION:

Date: 1924

Historical Period: 1914-1927

Historical Theme: 2.2

Architect:

Builder: J. Mullens

CURRENT STATUS:

State Heritage List:

National Estate:

National Trust:

CONDITION: Good

STATEMENT OF HERITAGE SIGNIFICANCE:

Architectural:

Stone walls with brick quoins and rendered stone to sides. Hipped roof clad with corrugated galvanised iron. Double hung windows with one half multi-paned. Raked verandah with simple columns. Extension to rear.

Historical:

Heritage Significance Recommendation: Local

REFERENCES:

Written:

Verbal: Cr Lloyd and Mrs Leah

PHOTOGRAPHS:

Film/Neg.:


Film No : 24/21

Slide No : 24/17

Archival No:

DANVERS ARCHITECTS:

Date: 1985



South Australian  
Heritage Act 1978-80:

## HERITAGE STUDY

### ITEM IDENTIFICATION SHEET

STIRLING  
HERITAGE SURVEY:

ITEM NO.: 386

Zone: RLS

Heritage Zone:

ITEM NAME: House, "Cherry Cottage"

Former or Other Names:

LOCATION:

C/T No.:

Type of Item: 0302

Town: Aldgate

No.: 211

Street: Old Mount Barker Road

Section No.:

Hundred: Onkaparinga

A.M.G. Ref. Z: N:

Assessment No.:

E:

DESCRIPTION:

Date: c.1884

Historical Period: 1884-1913

Historical Theme: 2.2

Architect:

Builder:

CURRENT STATUS:

State Heritage List:

National Estate:

National Trust:

CONDITION: Good

STATEMENT OF HERITAGE SIGNIFICANCE:

Architectural:

Originally a two or three roomed cottage has been extended many times. Two storey at rear. Rendered stone walls with weatherboard extensions. Hipped and gabled roof clad with corrugated galvanised iron. Casement sash and other windows. Timber lattice to porch.

Historical:

Heritage Significance Recommendation: Local

REFERENCES:

Written:

Verbal:

PHOTOGRAPHS:

Film/Neg.:


Film No : 24/33

Slide No : 24/29

Archival No:

DANVERS ARCHITECTS:

Date: 1985





South Australian  
Heritage Act 1978-80:

# HERITAGE STUDY ITEM IDENTIFICATION SHEET

STIRLING  
HERITAGE SURVEY:

ITEM NO.: 387

Zone: CL

Heritage Zone:

ITEM NAME: House  
Former or Other Names:

LOCATION:  
Town: Aldgate  
No.: 216  
Section No.:  
Hundred: Noarlunga  
Assessment No.:

C/T No.:

Type of Item: 0302

Street: Old Mount Barker Road

A.M.G. Ref. Z: N:  
E:

DESCRIPTION:  
Date: c. 1914  
Historical Period: 1914-1927  
Historical Theme: 2.2  
Architect:  
Builder:

CURRENT STATUS:  
State Heritage List:  
National Estate:  
National Trust:

CONDITION: Good

## STATEMENT OF HERITAGE SIGNIFICANCE:

### Architectural:

Random coursed stone walls with freestone quoins. Hipped roof extending into raked return verandah, clad with corrugated galvanised iron. Double hung sash windows. Small roof gable vent.

### Historical:

Built by an army officer; the grounds were once much bigger.

Heritage Significance Recommendation: Local

## REFERENCES:

### Written:

Verbal: Sandra Beverley

## PHOTOGRAPHS:

Film/Neg.:


Film No : 24/5

Slide No : 24/3

Archival No:

DANVERS ARCHITECTS:

Date: 1985



South Australian  
Heritage Act 1978-80:

## HERITAGE STUDY

### ITEM IDENTIFICATION SHEET

STIRLING  
HERITAGE SURVEY:

ITEM NO.: 388

Zone: RLS

Heritage Zone:

ITEM NAME: House

Former or Other Names:

#### LOCATION:

C/T No.: 3939/20 Type of Item: 0302

Town: Aldgate

No.: 197

Street: Old Mount Barker Road

Section No.:

Hundred: Onkaparinga

A.M.G. Ref. Z: N:

Assessment No.: 2-0279-057

E:

#### DESCRIPTION:

Date:

Historical Period:

Historical Theme: 2.2

Architect:

Builder: Jack Ackland

#### CURRENT STATUS:

State Heritage List:

National Estate:

National Trust:

CONDITION: Good

#### STATEMENT OF HERITAGE SIGNIFICANCE:

##### Architectural:

Random coursed stone walls with brick quoins and rendered side walls. Hipped and gabled roof with return verandah, clad with concrete tiles. Double hung sash windows paired on gable end with French doors to verandah. Timber finial to gable end. Brick chimney.

##### Historical:

A home of the Peppers.

Heritage Significance Recommendation: Local

#### REFERENCES:

##### Written:

Verbal: Mrs A.S. Pieterse  
Mrs W. Donnon

#### PHOTOGRAPHS:

Film/Neg.:

Film No : 24/4

Slide No : 24/2

Archival No:

#### DANVERS ARCHITECTS:

Date: 1985



South Australian  
Heritage Act 1978-80:

# HERITAGE STUDY ITEM IDENTIFICATION SHEET

STIRLING  
HERITAGE SURVEY:

ITEM NO.: 389

Zone: RLS

Heritage Zone:

ITEM NAME: House, "Roseville"

Former or Other Names:

LOCATION:

C/T No.: 2327/199 Type of Item: 0302

Town: Aldgate

No.: 195

Street: Old Mount Barker Road

Section No.:

Hundred: Onkaparinga

A.M.G. Ref. Z: N:

Assessment No.: 2-1719-008

E:

DESCRIPTION:

Date: 1882

Historical Period: 1852-1883

Historical Theme: 2.2

Architect:

Builder: Jack Ackland

CURRENT STATUS:

State Heritage List:

National Estate:

National Trust:

CONDITION: Good

STATEMENT OF HERITAGE SIGNIFICANCE:

Architectural:

Random rubble stone walls with brick quoins. Hipped and gabled roof with bull-nosed verandah clad with corrugated galvanised iron. Double hung sash windows with timber panelled front door and timber finial to gable end. Lean-to extension to rear.

Historical:

A home of the Ackland family, including Jack Ackland, mason.

Heritage Significance Recommendation: Local

REFERENCES:

Written: Stirling District Council: Preliminary Heritage Survey

Verbal: Mrs W. Donnon

PHOTOGRAPHS:

Film/Neg.:

Film No : 26/35 24/3

Slide No : 26/33 24/1

Archival No:

DANVERS ARCHITECTS:

Date: 1985



South Australian  
Heritage Act 1978-80:

# HERITAGE STUDY ITEM IDENTIFICATION SHEET

STIRLING  
HERITAGE SURVEY:

ITEM NO.: 390

Zone: RLS

Heritage Zone:

ITEM NAME: House

Former or Other Names:

LOCATION:

C/T No.:

Type of Item: 0302

Town: Aldgate

No.: 189

Street: Old Mount Barker Road

Section No.:

Hundred: Onkaparinga

A.M.G. Ref. Z: N:

Assessment No.:

E:

DESCRIPTION:

Date: c.1910

Historical Period: 1883-1914

Historical Theme: 2.2

Architect:

Builder: Jack Ackland?

CURRENT STATUS:

State Heritage List:

National Estate:

National Trust:

CONDITION: Good

## STATEMENT OF HERITAGE SIGNIFICANCE:

Architectural:

Random coursed stone walls with black pointing. Hipped roof extending into bull-nosed return verandah, clad with corrugated galvanised iron. Double hung sash windows and timber door with side lights. Brick extension to side.

Historical:

A home of the Ackland family.

Heritage Significance Recommendation: Local

## REFERENCES:

Written:

Verbal: Mr and Mrs Bennett

## PHOTOGRAPHS:

Film/Neg.:


Film No : 26/34

Slide No : 26/32

Archival No:

DANVERS ARCHITECTS:

Date: 1985



South Australian  
Heritage Act 1978-80:

# HERITAGE STUDY ITEM IDENTIFICATION SHEET

STIRLING  
HERITAGE SURVEY:

ITEM NO.: 391      Zone: RF      Heritage Zone:

ITEM NAME: Church of Our Lady of the Rosary  
Former or Other Names: Catholic Church

LOCATION:      C/T No.:      Type of Item: 0703  
Town: Aldgate  
No.: 135      Street: Old Mount Barker Road  
Section No.:  
Hundred: Onkaparinga      A.M.G. Ref. Z:      N:  
Assessment No.: 2-1737-006      E:

DESCRIPTION:      CURRENT STATUS:  
Date: 1881-1882      State Heritage List:  
Historical Period: 1852-1883      National Estate:  
Historical Theme: 2.5      National Trust:  
Architect: Michael McMullen  
Builder: Maloney      CONDITION: Good

## STATEMENT OF HERITAGE SIGNIFICANCE:

### Architectural:

Random rubble stone walls with dressed stone quoins. Gabled roof with small gable ended porch clad with corrugated galvanised iron. Stained glass windows set within pointed arches. Pointed arch to main entrance. Stone cross to apex of building and mounting stone for horses. Modern raked verandah to facade. Keystones at rear, possibly for future vestry or chancel.

### Historical:

Reputedly the first church in Australia to be dedicated to Our Lady of the Rosary. The Stirling district was part of the Mount Barker Catholic Mission area and Rev. Fr. William Vincent Prendergast, Priest-in-Charge, guided the wishes of the Stirling Catholics for a church. Said to have been built with the aid of Irish Catholics working on the Nairne Railway. Repaired in the 1950's, when Stirling became a parish in its own right.

Heritage Significance Recommendation: State

## REFERENCES:

Written: G.E. Lewis "Notes on the History of the Church of Our Lady of the Rosary..." M.L.D.H.S. Archive 324-1

Verbal: Barbara Hanafin


## PHOTOGRAPHS:

Film/Neg.:  
Film No : 26/28  
Slide No : 26/26

Archival No:

DANVERS ARCHITECTS:

Date: 1985



South Australian  
Heritage Act 1978-80:

# HERITAGE STUDY ITEM IDENTIFICATION SHEET

STIRLING  
HERITAGE SURVEY:

ITEM NO.: 392

Zone: RF

Heritage Zone:

ITEM NAME: House  
Former or Other Names:

LOCATION:

C/T No.:

Type of Item: 0302

Town: Aldgate

No.: 139

Street: Old Mount Barker Road

Section No.:

Hundred: Onkaparinga

A.M.G. Ref. Z: N:

Assessment No.: 2-1736-007

E:

DESCRIPTION:

Date: 1880's?

Historical Period: 1852-1883

Historical Theme: 2.2, 4.1

Architect:

Builder:

CURRENT STATUS:

State Heritage List:

National Estate:

National Trust:

CONDITION: Good

STATEMENT OF HERITAGE SIGNIFICANCE:

Architectural:

Random coursed stone walls with brick quoins. Hipped roof and verandah clad with corrugated galvanised iron. Double hung sash windows with timber panelled door with fanlight. Side extension and house currently being renovated.

Historical:

The cottage of John O'Reilly, who was a coachman and orchardist; he gave the land on which the neighbouring Church of Our Lady of the Rosary was built, and money towards the building.

Heritage Significance Recommendation: Local

REFERENCES:

Written: G.E. Lewis: "Notes on the History of the Church of Our Lady of the Rosary..." M.L.D.H.S. Archive 324-1

Verbal: Barbara Hanafin  
N.A. and J.M. McNicol

PHOTOGRAPHS:

Film/Neg.:


Film No : 26/29

Slide No : 26/27

Archival No:

DANVERS ARCHITECTS:

Date: 1985



South Australian  
Heritage Act 1978-80:

# HERITAGE STUDY ITEM IDENTIFICATION SHEET

STIRLING  
HERITAGE SURVEY:

ITEM NO.: 393

Zone: RF

Heritage Zone:

ITEM NAME: House

Former or Other Names:

LOCATION:

C/T No.: 4004/242 Type of Item: 0302

Town: Aldgate

No.: 141

Street: Old Mount Barker Road

Section No.:

Hundred: Onkaparinga

A.M.G. Ref. Z: N:

Assessment No.: 2-1735-008

E:

DESCRIPTION:

Date: 1880's?

Historical Period: 1852-1883

Historical Theme: 2.2

Architect:

Builder:

CURRENT STATUS:

State Heritage List:

National Estate:

National Trust:

CONDITION: Good

## STATEMENT OF HERITAGE SIGNIFICANCE:

Architectural:

Two storey at rear house. Random coursed stone walls with brick quoins to facade. Random rubble stone walls to sides. Hipped roof and verandah clad with corrugated galvanised iron. Double hung sash windows with timber panelled door with fanlight. Simple verandah posts. Extensions to house including carport and sympathetic extension to rear.

Historical:

Almost a twin to No. 139, and built for his son by John O'Reilly (see No. 139).

Heritage Significance Recommendation: Local

## REFERENCES:

Written:

Verbal: N.A. and J.M. McNicol

## PHOTOGRAPHS:

Film/Neg.:

Film No : 26/30

Slide No : 26/28

Archival No:

DANVERS ARCHITECTS:

Date: 1985



South Australian  
Heritage Act 1978-80:

# HERITAGE STUDY ITEM IDENTIFICATION SHEET

STIRLING  
HERITAGE SURVEY:

ITEM NO.: 394      Zone: RLS      Heritage Zone:

ITEM NAME: House, "Hillcrest"  
Former or Other Names:

LOCATION:      C/T No.: 4200/847      Type of Item: 0302  
Town: Aldgate  
No.: 153      Street: Old Mount Barker Road  
Section No.:  
Hundred: Onkaparinga      A.M.G. Ref. Z:      N:  
Assessment No.: 2-1731-002      E:

DESCRIPTION:  
Date: c. 1890  
Historical Period: 1884-1913  
Historical Theme: 2.2  
Architect:  
Builder:

CURRENT STATUS:  
State Heritage List:  
National Estate:  
National Trust:

CONDITION: Good

## STATEMENT OF HERITAGE SIGNIFICANCE:

### Architectural:

Random coursed stone walls with freestone quoins. Hipped and gabled roof and verandah clad with corrugated galvanised iron. Double hung sash windows and timber panelled door with side and fanlights. Extensive verandah with timber balustrade and decoration to gable. Stuccoed extension.

### Historical:

Built for the O'Halloran Giles family. The main part of the house was extended before 1921, and the servants quarters in that year.

Heritage Significance Recommendation: Local

## REFERENCES:

Written: Stirling District Heritage Survey


Verbal: Tom Dyster  
Edgar Preece

## PHOTOGRAPHS:

Film/Neg.:  
Film No : 26/32  
Slide No : 26/30

Archival No:

DANVERS ARCHITECTS:  
Date: 1985





South Australian  
Heritage Act 1978-80:

# HERITAGE STUDY ITEM IDENTIFICATION SHEET

STIRLING  
HERITAGE SURVEY:

ITEM NO.: 395

Zone: CL

Heritage Zone:

ITEM NAME: House  
Former or Other Names:

LOCATION:

C/T No.:

Type of Item: 0302

Town: Aldgate

No.: 172

Street: Old Mount Barker Road

Section No.:

Hundred: Noarlunga

A.M.G. Ref. Z: N:

Assessment No.: 2-0256-009

E:

DESCRIPTION:

Date: c.1880?

Historical Period: 1852-1883

Historical Theme: 2.2

Architect:

Builder:

CURRENT STATUS:

State Heritage List:

National Estate:

National Trust:

CONDITION: Good

STATEMENT OF HERITAGE SIGNIFICANCE:

Architectural:

Random coursed stone walls with dressed stone quoins and string course. Hipped and gabled roof with hipped verandah clad with corrugated galvanised iron. Double hung sash windows and timber panelled door with lead-lighting to side and fanlights. Tiled verandah floor.

Historical:

Built from stone quarried across the road. Belonged once to the O'Halloran Giles family.

Heritage Significance Recommendation: Local

REFERENCES:

Written:

Verbal: Mr and Mrs A.A. Hann

PHOTOGRAPHS:

Film/Neg.:

Film No : 26/33

Slide No : 26/31

Archival No:

DANVERS ARCHITECTS:

Date: 1985



South Australian  
Heritage Act 1978-80:

# HERITAGE STUDY ITEM IDENTIFICATION SHEET

STIRLING  
HERITAGE SURVEY:

ITEM NO.: 396      Zone: RLS      Heritage Zone:

ITEM NAME: House, "Olinda"  
Former or Other Names:

LOCATION:      C/T No.:      Type of Item: 0302  
Town: Crafers  
No.: 35      Street: Old Mount Barker Road  
Section No.:  
Hundred: Onkaparinga      A.M.G. Ref. Z:      N:  
Assessment No.:      E:

DESCRIPTION:      CURRENT STATUS:  
Date:      State Heritage List:  
Historical Period:      National Estate:  
Historical Theme: 2.2      National Trust:  
Architect:  
Builder:      CONDITION: Good

## STATEMENT OF HERITAGE SIGNIFICANCE:

### Architectural:

Rendered stone facade with random rubble side walls. Hipped and tiled roof. Double hung sash windows and timber door with fanlight. Unsympathetic modernisation.

### Historical:

Heritage Significance Recommendation: Local

## REFERENCES:

### Written:

### Verbal:

## PHOTOGRAPHS:

Film/Neg.:


Film No : 11/30

Slide No : 11/8

Archival No:

DANVERS ARCHITECTS:

Date: 1985



South Australian  
Heritage Act 1978-80:

# HERITAGE STUDY ITEM IDENTIFICATION SHEET

STIRLING  
HERITAGE SURVEY:

ITEM NO.: 397      Zone: RLS      Heritage Zone:

ITEM NAME: Cottage  
Former or Other Names:

LOCATION:      C/T No.:      Type of Item: 0302  
Town: Crafers  
No.: 33      Street: Old Mount Barker Road  
Section No.:  
Hundred: Onkaparinga      A.M.G. Ref. Z:      N:  
Assessment No.: 2-1608-009      E:

DESCRIPTION:  
Date: c. 1880's  
Historical Period: 1884-1913  
Historical Theme: 2.2  
Architect:  
Builder: Scott and Skinner?

CURRENT STATUS:  
State Heritage List:  
National Estate:  
National Trust:

CONDITION: Good

## STATEMENT OF HERITAGE SIGNIFICANCE:

### Architectural:

Random rubble stonework walls with brick quoins. Hipped roof with return verandah clad with corrugated galvanised iron. Double hung sash windows. Timber panelled door with fanlight. Timber decoration to timber verandah columns below eaves. Brick extension of skillion to rear. Two roomed cottage with stone outbuilding.

### Historical:

Probably built by the Wrights; there were other owners before the Workmiers, who sold to the Wakefields.

Heritage Significance Recommendation: Local

## REFERENCES:

### Written:

Verbal: Mrs V. Wakefield


## PHOTOGRAPHS:

Film/Neg.:  
Film No : 11/29  
Slide No : 11/7

Archival No:

DANVERS ARCHITECTS:

Date: 1985



South Australian  
Heritage Act 1978-80:

## HERITAGE STUDY

## ITEM IDENTIFICATION SHEET

STIRLING  
HERITAGE SURVEY:

ITEM NO.: 398

Zone: CL

Heritage Zone:

ITEM NAME: Cottage

Former or Other Names: "The Cottage"

LOCATION:

C/T No.:

Type of Item: 0303

Town: Crafers

No.: 27

Street: Old Mount Barker Road

Section No.:

Hundred: Onkaparinga

A.M.G. Ref. Z: N:

Assessment No.:

E:

DESCRIPTION:

Date:

Historical Period:

Historical Theme: 2.2

Architect:

Builder:

CURRENT STATUS:

State Heritage List:

National Estate:

National Trust:

CONDITION: Good

STATEMENT OF HERITAGE SIGNIFICANCE:

Architectural:

Random coursed stonework walls with brick quoins. Hipped roof clad with corrugated galvanised iron. Double hung sash windows with timber shutters and a timber panelled front door. Tiled verandah floor. Small porch to front door, possibly replacing verandah. Side brick extension.

Historical:

Heritage Significance Recommendation: Local

REFERENCES:

Written:

Verbal:


PHOTOGRAPHS:

Film/Neg.:

Film No : 11/28

Slide No : 11/6

Archival No:



DANVERS ARCHITECTS:

Date: 1985

South Australian  
Heritage Act 1978-80:

## HERITAGE STUDY

## ITEM IDENTIFICATION SHEET

STIRLING  
HERITAGE SURVEY:

ITEM NO.: 399

Zone: CL

Heritage Zone:

ITEM NAME: Cottage

Former or Other Names:

LOCATION:

C/T No.:

Type of Item: 0398, 0302

Town: Crafers

No.: 11

Street: Old Mount Barker Road

Section No.:

Hundred: Onkaparinga

A.M.G. Ref. Z: N:

Assessment No.: 2-1601-019

E:

DESCRIPTION:

Date: c. 1917

Historical Period: 1914-1927

Historical Theme: 2.2

Architect:

Builder:

CURRENT STATUS:

State Heritage List:

National Estate:

National Trust:

CONDITION: Good

STATEMENT OF HERITAGE SIGNIFICANCE:

Architectural:

Random rubble stonework walls with brick quoins. Gable ended roof with corrugated galvanised iron cladding. Small casement sash windows. Weather board lean-to addition.

Historical:

Formerly an outbuilding of "Woodbury".

Heritage Significance Recommendation: Local

REFERENCES:

Written:

Verbal: Frank Hurren

Mrs J. Morris

PHOTOGRAPHS:

Film/Neg.:


Film No : 11/25

Slide No : 11/3

Archival No:

DANVERS ARCHITECTS:

Date: 1985



South Australian  
Heritage Act 1978-80

# HERITAGE STUDY ITEM IDENTIFICATION SHEET

STIRLING  
HERITAGE SURVEY

ITEM NO.: 400      Zone: CL      Heritage Zone:

ITEM NAME: Shed  
Former or Other Names:

LOCATION:      C/T No.:      Type of Item: 0309  
Town: Crafers  
No.: 11      Street: Old Mount Barker Road  
Section No.:  
Hundred: Onkaparinga      A.M.G. Ref. Z:      N:  
Assessment No.: 2-1601-019      E:

DESCRIPTION:  
Date: c.1917  
Historical Period: 1914-1927  
Historical Theme: 2.2  
Architect:  
Builder:

CURRENT STATUS:  
State Heritage List:  
National Estate:  
National Trust:  
CONDITION: Dilapidated

## STATEMENT OF HERITAGE SIGNIFICANCE:

### Architectural:

Random rubble stonework walls with brick quoins. Roof now destroyed. Was flat with corrugated galvanised iron sheeting. Multi-paned pivot hopper windows. Timber columns and beams internally.

### Historical:

Formerly an outbuilding of "Woodbury".

Heritage Significance Recommendation: Local

## REFERENCES:

### Written:

Verbal: Frank Hurren  
Mrs J. Morris


## PHOTOGRAPHS:

Film/Neg.:

Film No : 11/27  
Slide No : 11/5

Archival No:

DANVERS ARCHITECTS:  
Date: 1985



South Australian  
Heritage Act 1978-80:

## HERITAGE STUDY

### ITEM IDENTIFICATION SHEET

STIRLING  
HERITAGE SURVEY:

ITEM NO.: 401

Zone: CL

Heritage Zone:

ITEM NAME: Stables

Former or Other Names:

LOCATION:

C/T No.:

Type of Item: 1005

Town: Crafers

No.: 11

Street: Old Mount Barker Road

Section No.:

Hundred: Onkaparinga

A.M.G. Ref. Z: N:

Assessment No.: 2-1610-019

E:

DESCRIPTION:

Date: c.1917

Historical Period: 1914-1927

Historical Theme: 2.7, 4.7

Architect:

Builder:

CURRENT STATUS:

State Heritage List:

National Estate:

National Trust:

CONDITION: Fair

#### STATEMENT OF HERITAGE SIGNIFICANCE:

Architectural:

Random rubble stonework walls with brick quoins. Gable ended roof with corrugated galvanised iron cladding. Multi-paned pivot windows. Brick chimney.

Historical:

Formerly an outbuilding of "Woodbury". Tom Backhouse's taste for unusual architecture is again visible.

Heritage Significance Recommendation: Local

#### REFERENCES:

Written:

Verbal: Frank Hurren

Mrs J. Morris

#### PHOTOGRAPHS:

Film/Neg.:

Film No : 11/26

Slide No : 11/4

Archival No:



DANVERS ARCHITECTS:

Date: 1985

South Australian  
Heritage Act 1978-80:

## HERITAGE STUDY

### ITEM IDENTIFICATION SHEET

STIRLING  
HERITAGE SURVEY:

ITEM NO.: 402      Zone: CL      Heritage Zone:

ITEM NAME: House  
Former or Other Names: Coachhouse

LOCATION:      C/T No.:      Type of Item: 0302  
Town: Crafers  
No.: 11      Street: Old Mount Barker Road  
Section No.:  
Hundred: Onkaparinga      A.M.G. Ref. Z:      N:  
Assessment No.: 2-1601-019      E:

DESCRIPTION:      CURRENT STATUS:  
Date: c.1917      State Heritage List:  
Historical Period: 1914-1927      National Estate:  
Historical Theme: 2.7, 4.7      National Trust:  
Architect:  
Builder:      CONDITION: Good

#### STATEMENT OF HERITAGE SIGNIFICANCE:

##### Architectural:

Random coursed stonework walls with brick quoins. Gable ended roof with raked roof to side sections and clad with corrugated galvanised iron. Double hung sash windows and door with leadlighted side and fanlights. Later extension of porch to front elevation.

##### Historical:

Formerly the coachhouse of "Woodbury".

Heritage Significance Recommendation: Local

#### REFERENCES:


##### Written:

Verbal: Frank Hurren  
Mrs J. Morris

#### PHOTOGRAPHS:

Film/Neg.:  
Film No : 11/24  
Slide No : 11/2

Archival No:



DANVERS ARCHITECTS:

Date: 1985



South Australian  
Heritage Act 1978-80:

# HERITAGE STUDY ITEM IDENTIFICATION SHEET

STIRLING  
HERITAGE SURVEY:

ITEM NO.: 403

Zone: CL

Heritage Zone:

ITEM NAME: World War I Monument  
Former or Other Names: "The Monument"

LOCATION:

C/T No.:

Type of Item: 0220

Town: Crafers

No.:

Street: Old Mount Barker Road

Section No.:

Hundred: Onkaparinga

Assessment No.:

A.M.G. Ref. Z: N:

E:

DESCRIPTION:

Date: 1919

Historical Period: 1914-1927

Historical Theme: 3.4

Architect:

Builder:

CURRENT STATUS:

State Heritage List:

National Estate:

National Trust:

CONDITION: Good

STATEMENT OF HERITAGE SIGNIFICANCE:

Architectural:

Historical:

Erected at what was known as Castle's Corner, by the Crafers District Council, in memory of 38 men who died in the Great War. It is believed the Council intended to build new Chambers on the reserve opposite.

Heritage Significance Recommendation: Local

REFERENCES:

Written:

Verbal: Donald McGregor  
Lloyd Leah


PHOTOGRAPHS:

Film/Neg.:

Film No : 11/23

Slide No : 11/1

Archival No:



DANVERS ARCHITECTS:

Date: 1985

South Australian  
Heritage Act 1978-80:

# HERITAGE STUDY ITEM IDENTIFICATION SHEET

STIRLING  
HERITAGE SURVEY:

ITEM NO.: 404

Zone: CL

Heritage Zone:

ITEM NAME: House

Former or Other Names:

LOCATION:

C/T No.:

Type of Item: 0302

Town: Stirling

No.:

Street: Old Mount Barker Road

Section No.:

Hundred: Onkaparinga

A.M.G. Ref. Z: N:

Assessment No.:

E:

DESCRIPTION:

Date: c. 1854

Historical Period: 1852-1883

Historical Theme: 2.2, 4.10

Architect:

Builder:

CURRENT STATUS:

State Heritage List:

National Estate:

National Trust:

CONDITION: Good

## STATEMENT OF HERITAGE SIGNIFICANCE:

Architectural:

Rendered stone walls with hipped roof extending into raked verandah, clad with corrugated galvanised iron. Casement sash windows and low doors. Several additions to house.

Historical:

Oral tradition has it that the original cottage was built for the surveyor who was at work around the Old Mount Barker Road in 1854. The walls are of wattle and daub, rammed earth and rockfill, and originally there were stringybark corner posts and dirt floors.

Heritage Significance Recommendation: Local

REFERENCES:

Written:

Verbal: Mr and Mrs Michael Bradley

PHOTOGRAPHS:

Film/Neg.:


Film No : 26/17

Slide No : 26/15

Archival No:

DANVERS ARCHITECTS:

Date: 1985



South Australian  
Heritage Act 1978-80:

# HERITAGE STUDY ITEM IDENTIFICATION SHEET

STIRLING  
HERITAGE SURVEY:

ITEM NO.: 405

Zone: RLS

Heritage Zone:

ITEM NAME: Cottage

Former or Other Names:

LOCATION:

C/T No.: 789/168 Type of Item: 0302

Town: Stirling

No.: 117

Street: Old Mount Barker Road

Section No.:

Hundred: Onkaparinga

A.M.G. Ref. Z: N:

Assessment No.: 2-1763-009

E:

DESCRIPTION:

Date:

Historical Period:

Historical Theme: 2.2

Architect:

Builder:

CURRENT STATUS:

State Heritage List:

National Estate:

National Trust:

CONDITION: Good

STATEMENT OF HERITAGE SIGNIFICANCE:

Architectural:

Random coursed stone walls with brick quoins. Hipped roof with raked verandah clad with corrugated galvanised iron. Double hung sash windows and timber panelled door with fanlight. Recently added verandah.

Historical:

The original two-roomed cottage was built by Richards who lived at No. 111. E.H. Foster built the lower rooms at the rear, and his daughter Mrs I. Stewart is the current occupant.

Heritage Significance Recommendation: Local

REFERENCES:

Written:

Verbal: Mrs I.D.M. Stewart

PHOTOGRAPHS:

Film/Neg.:


Film No : 26/16

Slide No : 26/14

Archival No:

DANVERS ARCHITECTS:

Date: 1985



South Australian  
Heritage Act 1978-80:

## HERITAGE STUDY

## ITEM IDENTIFICATION SHEET

STIRLING  
HERITAGE SURVEY:

ITEM NO.: 406

Zone: RLS

Heritage Zone:

ITEM NAME: House

Former or Other Names:

LOCATION:

C/T No.: 2377/32 Type of Item: 0302

Town: Stirling

No.: 111

Street: Old Mount Barker Road

Section No.:

Hundred: Onkaparinga

A.M.G. Ref. Z: N:

Assessment No.: 2-1766-006

E:

DESCRIPTION:

Date:

Historical Period:

Historical Theme: 2.2

Architect:

Builder:

CURRENT STATUS:

State Heritage List:

National Estate:

National Trust:

CONDITION: Good

### STATEMENT OF HERITAGE SIGNIFICANCE:

Architectural:

Random coursed stone walls with dressed stone quoins. Hipped and gabled roof clad with corrugated galvanised iron. Double hung sash windows and timber panelled door with side and fanlights. Cast iron lacework to verandah. Unsympathetic addition to side.

Historical:

Built by a Mr Richards.

Heritage Significance Recommendation: Local

### REFERENCES:

Written:

Verbal: Mrs I.D.M. Stewart

### PHOTOGRAPHS:

Film/Neg.:

Film No : 26/15

Slide No : 26/13

Archival No:

DANVERS ARCHITECTS:

Date: 1985



South Australian  
Heritage Act 1978-80:

# HERITAGE STUDY ITEM IDENTIFICATION SHEET

STIRLING  
HERITAGE SURVEY:

ITEM NO.: 407      Zone: RF      Heritage Zone:

ITEM NAME: House, "Annangrove"  
Former or Other Names: "Morella"

LOCATION:      C/T No.: 4159/32      Type of Item: 0302  
Town: Stirling  
No.: 85      Street: Old Mount Barker Road  
Section No.:  
Hundred: Onkaparinga      A.M.G. Ref. Z:      N:  
Assessment No.: 2-1491-009      E:

DESCRIPTION:      CURRENT STATUS:  
Date: c. 1880?      State Heritage List:  
Historical Period: 1852-1883      National Estate:  
Historical Theme: 2.2      National Trust:  
Architect:  
Builder:      CONDITION: Good

## STATEMENT OF HERITAGE SIGNIFICANCE:

### Architectural:

Random coursed stonework walls with brick quoins. Hipped and gabled roof with return verandah (partially enclosed) clad with corrugated galvanised iron. Double hung sash windows. Originally four roomed cottage, the house has been extended many times with rendered brick extension to rear and side extension with half timbered gable panel.

### Historical:

Began as four rooms with a central passageway; the room at the front with the tall gable seems to have been the first addition.

Heritage Significance Recommendation: Local

## REFERENCES:

### Written:

Verbal: Mrs K. Tay  
Mr W.H. Davey

## PHOTOGRAPHS:

Film/Neg.:  
Film No : 26/13,14  
Slide No : 26/11,12

Archival No:

DANVERS ARCHITECTS:  
Date: 1985



South Australian  
Heritage Act 1978-80:

# HERITAGE STUDY ITEM IDENTIFICATION SHEET

STIRLING  
HERITAGE SURVEY:

ITEM NO.: 408

Zone: RF

Heritage Zone:

ITEM NAME: House

Former or Other Names:

LOCATION:

C/T No.: 1926/105 Type of Item: 0302

Town: Stirling

No.: 81

Street: Old Mount Barker Road

Section No.:

Hundred: Onkaparinga

A.M.G. Ref. Z: N:

Assessment No.: 2-1493-007

E:

DESCRIPTION:

Date:

Historical Period:

Historical Theme: 2.2

Architect:

Builder:

CURRENT STATUS:

State Heritage List:

National Estate:

National Trust:

CONDITION: Fair

## STATEMENT OF HERITAGE SIGNIFICANCE:

Architectural:

Random coursed stonework walls with brick quoins. Hipped roof with return verandah clad with corrugated galvanised iron. Double hung sash windows and half glazed door with fanlight above. Numerous side additions and brick chimneys. House currently undergoing renovation.

Historical:

Heritage Significance Recommendation: Local

## REFERENCES:

Written:

Verbal:

## PHOTOGRAPHS:

Film/Neg.:

Film No : 26/12

Slide No : 26/10

Archival No:

DANVERS ARCHITECTS:

Date: 1985



South Australian  
Heritage Act 1978-80:

# HERITAGE STUDY ITEM IDENTIFICATION SHEET

STIRLING  
HERITAGE SURVEY:

ITEM NO.: 409      Zone: RLS      Heritage Zone:

ITEM NAME: Stables, "Narrinyeri"  
Former or Other Names:

LOCATION:      C/T No.:      Type of Item: 0309  
Town: Stirling  
No.: 32      Street: Old Mount Barker Road  
Section No.:  
Hundred: Noarlunga      A.M.G. Ref. Z:      N:  
Assessment No.:      E:

DESCRIPTION:      CURRENT STATUS:  
Date:      State Heritage List:  
Historical Period:      National Estate:  
Historical Theme: 2.2, 4.7      National Trust:  
Architect:  
Builder:      CONDITION: Fair

## STATEMENT OF HERITAGE SIGNIFICANCE:

### Architectural:

Random coursed stonework walls with brick quoins. Hipped and gabled roof clad with corrugated galvanised iron. Double hung sash windows, loft and stable doors. Octagonal brick addition to corner.

### Historical:

Heritage Significance Recommendation: Local

## REFERENCES:

### Written:

### Verbal:

## PHOTOGRAPHS:

Film/Neg.:  
Film No : 26/3  
Slide No : 26/1

### Archival No:

## DANVERS ARCHITECTS:

Date: 1985



South Australian  
Heritage Act 1978-80:

# HERITAGE STUDY ITEM IDENTIFICATION SHEET

STIRLING  
HERITAGE SURVEY:

ITEM NO.: 410      Zone: RLS      Heritage Zone:

ITEM NAME: House, "Narrinyeri"  
Former or Other Names:

LOCATION:      C/T No.:      Type of Item: 0302  
Town: Stirling  
No.: 32      Street: Old Mount Barker Road  
Section No.:  
Hundred: Noarlunga      A.M.G. Ref. Z:      N:  
Assessment No.:      E:

DESCRIPTION:      CURRENT STATUS:  
Date:      State Heritage List:  
Historical Period:      National Estate:  
Historical Theme: 2.7      National Trust:  
Architect: H.E. Fuller?  
Builder:      CONDITION: Good

## STATEMENT OF HERITAGE SIGNIFICANCE:

### Architectural:

Brick walls with stone foundations and brick quoins. Hipped and gabled tiled roof. Double hung sash windows and glazed and leadlighted front door. Hood to front window and timber balustrade to verandah. Terracotta decoration along roof ridge. Tower to corner of house.

### Historical:

Built for the same William Kither family which owned "Morden" (No. 1, Longwood Road). Owned c.1928 by F.C. White, a wealthy businessman. He sold in 1947 to Frank Emery Hurren, consulting engineer. "Narrinyeri" was the venue in 1951 of a meeting which led ultimately to the establishment of the National Trust in South Australia.

Heritage Significance Recommendation: Local

## REFERENCES:

Written: "Mount Barker Courier" Aug. 25, 1982

Verbal: Frank Hurren

## PHOTOGRAPHS:

Film/Neg.:  
Film No : 11/38  
Slide No : 11/16

Archival No:

DANVERS ARCHITECTS:

Date: 1985





South Australian  
Heritage Act 1978-80:

# HERITAGE STUDY ITEM IDENTIFICATION SHEET

STIRLING  
HERITAGE SURVEY:

ITEM NO.: 411

Zone: CL

Heritage Zone:

ITEM NAME: Outbuilding, "Pomona"

Former or Other Names:

LOCATION:

C/T No.:

Type of Item: 0398

Town: Stirling

No.: 42

Street: Old Mount Barker Road

Section No.:

Hundred: Noarlunga

A.M.G. Ref. Z: N:

Assessment No.: 2-0802-000

E:

DESCRIPTION:

Date:

Historical Period:

Historical Theme: 2.2

Architect:

Builder:

CURRENT STATUS:

State Heritage List:

National Estate:

National Trust:

CONDITION: Dilapidated

STATEMENT OF HERITAGE SIGNIFICANCE:

Architectural:

Random rubble stonework with false coursing and brick quoins. Hipped roof extending into raked verandah and clad with corrugated galvanised iron and shingles under iron. Small, multi-paned double hung sash windows and timber doors. Corrugated galvanised iron additions.

Historical:

See other items at this address for historical information.

Heritage Significance Recommendation: Local

REFERENCES:

Written:

Verbal:

PHOTOGRAPHS:

Film/Neg.:

Film No : Photography denied.

Slide No :

Archival No:

DANVERS ARCHITECTS:

Date: 1985

South Australian Heritage Act 1978-80:	<b>HERITAGE STUDY ITEM IDENTIFICATION SHEET</b>	STIRLING HERITAGE SURVEY:
---	---	------------------------------

ITEM NO.: 412                      Zone: CL                      Heritage Zone:

ITEM NAME: Cottage, "Pomona"  
Former or Other Names:

LOCATION:                      C/T No.:                      Type of Item: 0302  
Town: Stirling  
No.: 42                      Street: Old Mount Barker Road  
Section No.:  
Hundred: Noarlunga                      A.M.G. Ref. Z:                      N:  
Assessment No.: 2-0802-000                      E:

DESCRIPTION:                      CURRENT STATUS:  
Date:                      State Heritage List:  
Historical Period:                      National Estate:  
Historical Theme: 2.2                      National Trust:  
Architect:  
Builder:                      CONDITION: Good

STATEMENT OF HERITAGE SIGNIFICANCE:

Architectural:  
Stuccoed walls with gable ended roof and raked verandah clad with corrugated galvanised iron. Multi-paned casement sash windows and half glazed French doors.

Historical:

The Cave family had quite a large estate, extending from the Mount Barker to the Old Mount Barker Roads (see main house "Pomona").

Heritage Significance Recommendation: Local

REFERENCES:

Written:

Verbal: Edward Stirling Booth  
Gil Sharrad

PHOTOGRAPHS:

Film/Neg.:  
Film No : Photography denied.  
Slide No :

Archival No:

DANVERS ARCHITECTS:

Date: 1985

South Australian  
Heritage Act 1978-80:

# HERITAGE STUDY ITEM IDENTIFICATION SHEET

STIRLING  
HERITAGE SURVEY:

ITEM NO.: 413

Zone: CL

Heritage Zone:

ITEM NAME: House

Former or Other Names:

LOCATION:

C/T No.:

Type of Item: 0302

Town: Stirling

No.: 54

Street: Old Mount Barker Road

Section No.:

Hundred: Noarlunga

A.M.G. Ref. Z: N:

Assessment No.: 2-0810-005

E:

DESCRIPTION:

Date:

Historical Period:

Historical Theme: 2.2

Architect:

Builder:

CURRENT STATUS:

State Heritage List:

National Estate:

National Trust:

CONDITION: Fair

STATEMENT OF HERITAGE SIGNIFICANCE:

Architectural:

Random coursed stonework walls with painted brick quoins. Gable ended roof with convex verandah clad with corrugated galvanised iron. Double hung sash windows and timber panelled front door.

Historical:

Heritage Significance Recommendation: Local

REFERENCES:

Written:

Verbal:

PHOTOGRAPHS:

Film/Neg.:

Film No : 11/36

Slide No : 11/14

Archival No:

DANVERS ARCHITECTS:

Date: 1985



South Australian  
Heritage Act 1978-80:

# HERITAGE STUDY ITEM IDENTIFICATION SHEET

STIRLING  
HERITAGE SURVEY:

ITEM NO.: 414

Zone: RLS

Heritage Zone:

ITEM NAME: House

Former or Other Names:

LOCATION:

C/T No.: 3508/89 Type of Item: 0302

Town: Stirling

No.: 71

Street: Old Mount Barker Road

Section No.:

Hundred: Onkaparinga

A.M.G. Ref. Z: N:

Assessment No.: 2-1498-002

E:

DESCRIPTION:

Date: c. 1870

Historical Period: 1852-1883

Historical Theme: 2.2

Architect:

Builder:

CURRENT STATUS:

State Heritage List:

National Estate:

National Trust:

CONDITION: Good

## STATEMENT OF HERITAGE SIGNIFICANCE:

Architectural:

Random coursed stonework walls with brick quoins. Hipped roof and verandah, built-in and glazed, clad with corrugated galvanised iron. Double hung sash windows and half glazed door with fanlight. Brick chimney and several side and rear additions surrounding building. The original roof cladding was pine slats and tar paper.

Historical:

The original two rooms have been described as a 'classic Gawler cottage', seldom seen outside the Gawler area. Some later rooms date from c.1875.

Heritage Significance Recommendation: Local

REFERENCES:

Written:

Verbal: Mr and Mrs H. R. Ahlberg

PHOTOGRAPHS:

Film/Neg.:


Film No : 11/34

Slide No : 11/12

Archival No:

DANVERS ARCHITECTS:

Date: 1985



South Australian  
Heritage Act 1978-80:

# HERITAGE STUDY ITEM IDENTIFICATION SHEET

STIRLING  
HERITAGE SURVEY:

ITEM NO.: 415      Zone: RF      Heritage Zone:

ITEM NAME: House, "Laurel Lodge"  
Former or Other Names:

LOCATION:      C/T No.: 3534/65      Type of Item: 0302  
Town: Stirling  
No.: 69      Street: Old Mount Barker Road  
Section No.:  
Hundred: Onkaparinga      A.M.G. Ref. Z:      N:  
Assessment No.: 2-1500-000      E:

## DESCRIPTION:

Date:  
Historical Period:  
Historical Theme: 2.2  
Architect:  
Builder:

## CURRENT STATUS:

State Heritage List:  
National Estate:  
National Trust:

CONDITION: Good

## STATEMENT OF HERITAGE SIGNIFICANCE:

### Architectural:

Random coursed stonework walls with dressed stone quoins and surrounds to windows, corners and doors. Hipped roof and verandah clad with corrugated galvanised iron. Double hung sash and bay windows. Timber panelled front door with fanlight and sidelights. Cast iron lacework to the verandah. Brick extension to side.

### Historical:

Built by Laughtons.

Heritage Significance Recommendation: Local

## REFERENCES:

### Written:

Verbal: Mr and Mrs H.R. Ahlberg

## PHOTOGRAPHS:

Film/Neg.:  
Film No : 11/33  
Slide No : 11/11

Archival No:

## DANVERS ARCHITECTS:

Date: 1985



South Australian  
Heritage Act 1978-80:

# HERITAGE STUDY ITEM IDENTIFICATION SHEET

STIRLING  
HERITAGE SURVEY:

ITEM NO.: 416

Zone: RF

Heritage Zone:

ITEM NAME: House

Former or Other Names:

LOCATION:

C/T No.: 3571/66 Type of Item: 0302

Town: Stirling

No.: 65

Street: Old Mount Barker Road

Section No.:

Hundred: Onkaparinga

A.M.G. Ref. Z: N:

Assessment No.: 2-1504-006

E:

DESCRIPTION:

Date:

Historical Period:

Historical Theme: 2.2

Architect:

Builder:

CURRENT STATUS:

State Heritage List:

National Estate:

National Trust:

CONDITION: Good

STATEMENT OF HERITAGE SIGNIFICANCE:

Architectural:

Rendered bluestone walls with a hipped roof and raked verandah clad with corrugated galvanised iron. Double hung sash windows and front door panelled with glazing. Corrugated galvanised iron lean-to at side.

Historical:

Heritage Significance Recommendation: Local

REFERENCES:

Written:

Verbal:

PHOTOGRAPHS:

Film/Neg.:


Film No : 11/32

Slide No : 11/10

Archival No:

DANVERS ARCHITECTS:

Date: 1985



South Australian  
Heritage Act 1978-80:

# HERITAGE STUDY ITEM IDENTIFICATION SHEET

STIRLING  
HERITAGE SURVEY:

ITEM NO.: 417

Zone: CL

Heritage Zone:

ITEM NAME: House

Former or Other Names:

LOCATION:

C/T No.:

Type of Item: 0302

Town: Stirling

No.: 53

Street: Old Mount Barker Road

Section No.:

Hundred: Onkaparinga

A.M.G. Ref. Z: N:

Assessment No.:

E:

DESCRIPTION:

Date:

Historical Period:

Historical Theme: 2.2, 4.5

Architect:

Builder:

CURRENT STATUS:

State Heritage List:

National Estate:

National Trust:

CONDITION: Fair

## STATEMENT OF HERITAGE SIGNIFICANCE:

Architectural:

Pressed metal facade with corrugated galvanised iron sides and brick and stone extension to rear. House is timber lined. Hipped roof with convex verandah clad with corrugated galvanised iron. Double hung sash windows with glazed plate glass side windows. Half glazed front door. Brick chimney. Factory attached.

Historical:

Long a commercial premises; was until 1950 attached to a toy factory.

Heritage Significance Recommendation: Local

## REFERENCES:

Written:

Verbal: Mr J. Balogh

## PHOTOGRAPHS:

Film/Neg.:

Film No : 11/31

Slide No : 11/9

Archival No:

DANVERS ARCHITECTS:

Date: 1985



South Australian  
Heritage Act 1978-80:

# HERITAGE STUDY ITEM IDENTIFICATION SHEET

STIRLING  
HERITAGE SURVEY:

ITEM NO.: 418      Zone: RF      Heritage Zone:

ITEM NAME: House  
Former or Other Names:

LOCATION:      C/T No.:      Type of Item: 0302  
Town: Stirling  
No.: 119      Street: Old Mount Barker Road  
Section No.:  
Hundred: Onkaparinga      A.M.G. Ref. Z:      N:  
Assessment No.: 2-1762-000      E:

DESCRIPTION:      CURRENT STATUS:  
Date:      State Heritage List:  
Historical Period:      National Estate:  
Historical Theme: 2.2      National Trust:  
Architect:  
Builder:      CONDITION: Good

## STATEMENT OF HERITAGE SIGNIFICANCE:

Architectural:  
Random rubble stone walls with stone quoins to facade, brick quoins to sides and rendered skillion to rear. Facade wall rendered to sill height. Corrugated galvanised iron extension to rear. Hipped roof and verandah clad with aluminium tiles. Double hung sash windows and timber panelled door with fanlight. Brick chimney.

Historical:  
Occupants before the Fullgraves were Trego and Perc Evans.

Heritage Significance Recommendation: Local

## REFERENCES:

Written:


Verbal: Mr and Mrs E. Fullgrabe

## PHOTOGRAPHS:

Film/Neg.:  
Film No : 26/31  
Slide No : 26/29

Archival No:

DANVERS ARCHITECTS:  
Date: 1985





South Australian  
Heritage Act 1978-80:

# HERITAGE STUDY ITEM IDENTIFICATION SHEET

STIRLING  
HERITAGE SURVEY:

ITEM NO.: 419      Zone: CL      Heritage Zone:

ITEM NAME: House  
Former or Other Names:

LOCATION:      C/T No.:      Type of Item: 0302  
Town: Stirling  
No.: 20      Street: Old Mount Barker Road  
Section No.:  
Hundred: Onkaparinga      A.M.G. Ref. Z:      N:  
Assessment No.: 2-0932-006      E:

DESCRIPTION:      CURRENT STATUS:  
Date:      State Heritage List:  
Historical Period:      National Estate:  
Historical Theme: 2.2      National Trust:  
Architect:  
Builder:      CONDITION: Good

## STATEMENT OF HERITAGE SIGNIFICANCE:

Architectural:  
Random coursed stonework walls with brick quoins. Hipped roof with bull-nosed verandah and clad with painted corrugated galvanised iron. Double hung sash windows and half glazed door with fanlight above. Brick chimneys and timber decoration and balustrade to verandah.

Historical:

Heritage Significance Recommendation: Local

## REFERENCES:

Written:

Verbal:

## PHOTOGRAPHS:

Film/Neg.:  
Film No : 26/6  
Slide No : 26/4

Archival No:

DANVERS ARCHITECTS:  
Date: 1985



South Australian  
Heritage Act 1978-80:

## HERITAGE STUDY

### ITEM IDENTIFICATION SHEET

STIRLING  
HERITAGE SURVEY:

ITEM NO.: 420

Zone: CL

Heritage Zone:

ITEM NAME: Cottage, "Arbroath"  
Former or Other Names: "Pomona"

LOCATION:

C/T No.:

Type of Item: 0302

Town: Stirling

No.: 48

Street: Old Mount Barker Road

Section No.:

Hundred: Noarlunga

A.M.G. Ref. Z: N:

Assessment No.: 2-0804-008

E:

DESCRIPTION:

Date: c. 1870's?

Historical Period: 1852-1883

Historical Theme: 2.2

Architect:

Builder:

CURRENT STATUS:

State Heritage List:

National Estate:

National Trust:

CONDITION: Fair

#### STATEMENT OF HERITAGE SIGNIFICANCE:

Architectural:

Random coursed stonework walls with brick quoins. Side and rear walls are concrete rendered. Gabled roof clad with corrugated galvanised iron. Multi-paned casement sash windows. Timber finial to gable end. Stone, corrugated galvanised iron and weatherboard extension to front elevation and modern hood over upper storey window.

Historical:

Built by H.C. Cave as part of his "Pomona" estate. Owned later by Woodley, and then Mrs Pauley. When Sydney Russell Booth bought in 1939, he had the cottage rendered to counteract damp.

Heritage Significance Recommendation: Local

#### REFERENCES:

Written: Edward Stirling Booth: MS notes: Mt. Lofty Districts Historical Society Archive 215-9

Verbal: Edward Stirling Booth

#### PHOTOGRAPHS:

Film/Neg.:

Film No : 26/27

Slide No : 26/25

Archival No:

DANVERS ARCHITECTS:

Date: 1985



South Australian  
Heritage Act 1978-80:

# HERITAGE STUDY ITEM IDENTIFICATION SHEET

STIRLING  
HERITAGE SURVEY:

ITEM NO.: 421

Zone: CL

Heritage Zone:

ITEM NAME: Cottage, "Pomona"  
Former or Other Names:

LOCATION:

C/T No.:

Type of Item: 0302

Town: Stirling

No.: 42

Street: Old Mount Barker Road

Section No.:

Hundred: Noarlunga

A.M.G. Ref. Z: N:

Assessment No.: 2-0802-000

E:

DESCRIPTION:

Date:

Historical Period:

Historical Theme: 2.2

Architect:

Builder:

CURRENT STATUS:

State Heritage List:

National Estate:

National Trust:

CONDITION: Good

STATEMENT OF HERITAGE SIGNIFICANCE:

Architectural:

Random rubble stone walls with brick quoins. Hipped roof and raked verandah with Lysaght cladding. Double hung sash windows and timber panelled front door. Asbestos addition.

Historical:

See Main House, "Pomona", for historical information.

Heritage Significance Recommendation: Local

REFERENCES:

Written:

Verbal:

PHOTOGRAPHS:

Film/Neg.:

Film No : Photography denied.

Slide No :

Archival No:

DANVERS ARCHITECTS:

Date: 1985

South Australian  
Heritage Act 1978-80:

# HERITAGE STUDY ITEM IDENTIFICATION SHEET

STIRLING  
HERITAGE SURVEY:

ITEM NO.: 422      Zone: CL      Heritage Zone:

ITEM NAME: House, "Pomona"  
Former or Other Names:

LOCATION:      C/T No.:      Type of Item: 0302  
Town: Stirling  
No.: 42      Street: Old Mount Barker Road  
Section No.:  
Hundred: Noarlunga      A.M.G. Ref. Z:      N:  
Assessment No.: 2-0802-000      E:

DESCRIPTION:      CURRENT STATUS:  
Date: c. 1880      State Heritage List:  
Historical Period: 1852-1883      National Estate:  
Historical Theme: 2.7      National Trust:  
Architect:  
Builder:      CONDITION: Good

## STATEMENT OF HERITAGE SIGNIFICANCE:

### Architectural:

Random coursed stonework walls with dressed stone quoins. Hipped roof with raked verandah clad with corrugated galvanised iron. Double hung sash windows. Cast iron lacework to verandah. Modern addition.

### Historical:

The original house, now to the rear, was built for H.C. Cave, who owned a sizeable property and planted the pines. The present owners, Mr and Mrs Alfred Hughes, found the house in a rundown state and changed it extensively, most notably by adding the present grand frontage in the 1960's, to Mr Hughes's design: this had the effect of turning the house around, away from the Freeway.

Heritage Significance Recommendation: Local

## REFERENCES:

### Written:

Verbal: A.C. and L.M. Hughes  
Edward Stirling Booth

## PHOTOGRAPHS:

Film/Neg.:  
Film No : Photography denied.  
Slide No :

Archival No:

DANVERS ARCHITECTS:  
Date: 1985

South Australian  
Heritage Act 1978-80:

# HERITAGE STUDY ITEM IDENTIFICATION SHEET

STIRLING  
HERITAGE SURVEY:

ITEM NO.: 423      Zone: CL      Heritage Zone:

ITEM NAME: House, "Alloway"  
Former or Other Names:

LOCATION:      C/T No.:      Type of Item: 0302  
Town: Stirling  
No.: 36      Street: Old Mount Barker Road  
Section No.:  
Hundred: Noarlunga      A.M.G. Ref. Z:      N:  
Assessment No.: 2-0801-001      E:

DESCRIPTION:      CURRENT STATUS:  
Date: c.1890      State Heritage List:  
Historical Period: 1884-1913      National Estate:  
Historical Theme: 2.2      National Trust:  
Architect:  
Builder: Scott and Skinner?      CONDITION: Good

## STATEMENT OF HERITAGE SIGNIFICANCE:

### Architectural:

Random rubble stonework walls with brick quoins. Hipped roof with bull-nosed verandah clad with corrugated galvanised iron. Double hung sash windows. Single fronted house with brick extension to rear and brick chimney.

### Historical:

Built as a gardener's cottage for "Narrinyeri"; A.W. Searle was an early gardener occupying it; owned by a Miss Wilson for many years before Second World War.

Heritage Significance Recommendation: Local

## REFERENCES:

### Written:

Verbal: Mrs V. Wakefield  
Mr M.J. Sexton

## PHOTOGRAPHS:

Film/Neg.:  
Film No : 11/37  
Slide No : 11/15

Archival No:

## DANVERS ARCHITECTS:

Date: 1985



South Australian  
Heritage Act 1978-80:

# HERITAGE STUDY ITEM IDENTIFICATION SHEET

STIRLING  
HERITAGE SURVEY:

ITEM NO.: 424      Zone: CL      Heritage Zone:

ITEM NAME: Mount Lofty Country Fire Service  
Former or Other Names: Stirling East School

LOCATION:      C/T No.: 2333/34      Type of Item: 0504  
Town: Stirling  
No.: 116      Street: Old Mount Barker Road  
Section No.:  
Hundred: Noarlunga      A.M.G. Ref. Z:      N:  
Assessment No.: 2-0441-005      E:

DESCRIPTION:      CURRENT STATUS:  
Date: 1864      State Heritage List:  
Historical Period: 1852-1883      National Estate:  
Historical Theme: 2.6      National Trust:  
Architect:  
Builder:      CONDITION: Fair

## STATEMENT OF HERITAGE SIGNIFICANCE:

### Architectural:

Random coursed stone walls with brick quoins. Hipped and gabled roof clad with corrugated galvanised iron. Double hung sash and hopper windows with timber panelled door. Brick chimneys. Built in several sections with rear addition of corrugated galvanised iron.

### Historical:

Built after a quarrel about the best position for a Government supported school (see "Paxlease", Cox Creek Road). The teacher's residence was built shortly after the school house. Venue of Crafers District Council meetings 1866-. Educated local children until c. 1970.

Heritage Significance Recommendation: State

## REFERENCES:

Written: Crafers District Council Minutes S.A.A. M.R.G. 23/1  
"Register" Sept. 27, 1865


## Verbal:

## PHOTOGRAPHS:

Film/Neg.:  
Film No : 26/18, 19  
Slide No : 26/16, 17

Archival No:

DANVERS ARCHITECTS:  
Date: 1985



South Australian  
Heritage Act 1978-80:

# HERITAGE STUDY ITEM IDENTIFICATION SHEET

STIRLING  
HERITAGE SURVEY:

ITEM NO.: 425      Zone: CL      Heritage Zone:

ITEM NAME: Cottage  
Former or Other Names: Hotel

LOCATION:      C/T No.:      Type of Item: 0904  
Town: Stirling  
No.: 62      Street: Old Mount Barker Road  
Section No.:  
Hundred: Noarlunga      A.M.G. Ref. Z:      N:  
Assessment No.: 2-0424-006      E:

DESCRIPTION:  
Date:  
Historical Period:  
Historical Theme: 2.2, 4.6?  
Architect:  
Builder:

CURRENT STATUS:  
State Heritage List:  
National Estate:  
National Trust:  
  
CONDITION: Dilapidated

## STATEMENT OF HERITAGE SIGNIFICANCE:

### Architectural:

Stuccoed walls and gable ended roof with raked verandah clad with corrugated galvanised iron. Casement sash windows and timber panelled front door. Timber ceiling and finial to apex of gable. Stuccoed chimneys and other side additions.

### Historical:

Local tradition has it that this was once a hotel. No other evidence has yet been found to support this tradition.

Heritage Significance Recommendation: Local

## REFERENCES:

### Written:

### Verbal:


## PHOTOGRAPHS:

Film/Neg.:  
Film No : 11/35  
Slide No : 11/13

Archival No:

DANVERS ARCHITECTS:

Date: 1985



South Australian  
Heritage Act 1978-80:

# HERITAGE STUDY ITEM IDENTIFICATION SHEET

STIRLING  
HERITAGE SURVEY:

ITEM NO.: 426

Zone: CL

Heritage Zone:

ITEM NAME: House

Former or Other Names:

LOCATION:

C/T No.:

Type of Item: 0302

Town: Stirling

No.: 23

Street: Paratoo Road

Section No.:

Hundred: Noarlunga

A.M.G. Ref. Z: N:

Assessment No.:

E:

DESCRIPTION:

Date:

Historical Period:

Historical Theme: 2.2

Architect:

Builder:

CURRENT STATUS:

State Heritage List:

National Estate:

National Trust:

CONDITION: Good

STATEMENT OF HERITAGE SIGNIFICANCE:

Architectural:

Random coursed stone walls. Hipped corrugated galvanised iron. Double hung windows. Timber verandah posts. Single fronted cottage with a central corridor and fan-light over front door. Several additions and lean-to at the rear.

Historical:

Heritage Significance Recommendation: Local

REFERENCES:

Written:

Verbal:

PHOTOGRAPHS:

Film/Neg.:

Film No : 21/14

Slide No : 21/13

Archival No:



DANVERS ARCHITECTS:

Date: 1985



South Australian  
Heritage Act 1978-80:

# HERITAGE STUDY ITEM IDENTIFICATION SHEET

STIRLING  
HERITAGE SURVEY:

ITEM NO.: 427

Zone: CL

Heritage Zone:

ITEM NAME: House

Former or Other Names: Stables

LOCATION:

C/T No.: 4039/949 Type of Item: 0309

Town: Stirling

No.: 9

Street: Pepper Avenue

Section No.:

Hundred: Noarlunga

A.M.G. Ref. Z: N:

Assessment No.: 2-0455-020

E:

DESCRIPTION:

Date: c.1880

Historical Period: 1852-1883

Historical Theme: 2.2, 4.7

Architect:

Builder:

CURRENT STATUS:

State Heritage List:

National Estate:

National Trust:

CONDITION: Good

## STATEMENT OF HERITAGE SIGNIFICANCE:

Architectural:

Random rubble stonework with brick quoins. Corrugated galvanised iron clad gabled roof. Modern casement windows. Stable doors on front elevation. Extensive alterations and renovations.

Historical:

Originally the stables and coachman's quarters of No. 11.

Heritage Significance Recommendation: Local

## REFERENCES:

Written:

Verbal:

## PHOTOGRAPHS:

Film/Neg.:

Film No : 21/11

Slide No : 21/10

Archival No:

DANVERS ARCHITECTS:

Date: 1985



# HERITAGE STUDY

## ITEM IDENTIFICATION SHEET

South Australian  
Heritage Act 1978-80:

STIRLING  
HERITAGE SURVEY:

ITEM NO.: 428      Zone: CL      Heritage Zone:

ITEM NAME: House  
Former or Other Names:

LOCATION:      C/T No.:      Type of Item: 0302  
Town: Stirling  
No.: 11      Street: Pepper Avenue  
Section No.:  
Hundred: Noarlunga      A.M.G. Ref. Z:      N:  
Assessment No.: 2-0455-017      E:

DESCRIPTION:      CURRENT STATUS:  
Date: c.1880      State Heritage List:  
Historical Period: 1852-1883      National Estate:  
Historical Theme: 2.2      National Trust:  
Architect:  
Builder:      CONDITION: Good

### STATEMENT OF HERITAGE SIGNIFICANCE:

#### Architectural:

Painted random rubble stone with dressed quoins. Painted corrugated galvanised iron hipped roof. Double hung windows. Bay windows. Lead-lighting to front door. Brick chimneys. Bullnosed verandah.

#### Historical:

Heritage Significance Recommendation: Local

### REFERENCES:

#### Written:

#### Verbal:

### PHOTOGRAPHS:

Film/Neg.:

Film No : 21/10

Slide No : 21/9

Archival No:



DANVERS ARCHITECTS:  
Date: 1985

South Australian  
Heritage Act 1978-80:

# HERITAGE STUDY ITEM IDENTIFICATION SHEET

STIRLING  
HERITAGE SURVEY:

ITEM NO.: 429

Zone: CL

Heritage Zone:

ITEM NAME: House

Former or Other Names:

LOCATION:

C/T No.:

Type of Item: 0302

Town: Stirling

No.: 15

Street: Pepper Avenue

Section No.:

Hundred: Noarlunga

A.M.G. Ref. Z: N:

Assessment No.: 2-0457-002

E:

DESCRIPTION:

Date: c.1900

Historical Period: 1884-1913

Historical Theme: 2.2

Architect:

Builder:

CURRENT STATUS:

State Heritage List:

National Estate:

National Trust:

CONDITION: Good

STATEMENT OF HERITAGE SIGNIFICANCE:

Architectural:

Painted random coursed stone walls. Painted hipped and gabled corrugated galvanised iron roof. Shuttered windows on front facade. Carved barge-boards. Extension to side and built-in verandah.

Historical:

Heritage Significance Recommendation: Local

REFERENCES:

Written:

Verbal:

PHOTOGRAPHS:

Film/Neg.:


Film No : 21/9

Slide No : 21/8

Archival No:

DANVERS ARCHITECTS:

Date: 1985



South Australian  
Heritage Act 1978-80:

# HERITAGE STUDY ITEM IDENTIFICATION SHEET

STIRLING  
HERITAGE SURVEY:

ITEM NO.: 430      Zone: CL      Heritage Zone:

ITEM NAME: Crafers Primary School  
Former or Other Names:

LOCATION:      C/T No.:      Type of Item: 0504  
Town: Crafers  
No.:      Street: Piccadilly Road  
Section No.:  
Hundred: Onkaparinga      A.M.G. Ref. Z:      N:  
Assessment No.:      E:

DESCRIPTION:      CURRENT STATUS:  
Date: 1928      State Heritage List:  
Historical Period: 1927-      National Estate:  
Historical Theme: 2.6      National Trust: Filed  
Architect:  
Builder: Munts, Mile End      CONDITION: Good

## STATEMENT OF HERITAGE SIGNIFICANCE:

### Architectural:

Random coursed stone walls with dressed surrounds and plinth. Hipped roof clad with corrugated galvanised iron. Double hung sash and hopper windows and decorative pediment above former entrance.

### Historical:

Built when the school now known as "Paxlease" became inadequate, in part because of its restricted site.

Heritage Significance Recommendation: Local

## REFERENCES:

Written: K. Graham: "Crafers Primary School, The Story of a School"  
pp. 21,22

### Verbal:

## PHOTOGRAPHS:

Film/Neg.:  
Film No : 25/29  
Slide No : 25/32

Archival No:

DANVERS ARCHITECTS:  
Date: 1985



South Australian  
Heritage Act 1978-80:

# HERITAGE STUDY ITEM IDENTIFICATION SHEET

STIRLING  
HERITAGE SURVEY:

ITEM NO.: 431      Zone: CL      Heritage Zone:

ITEM NAME: House, "The Villa"  
Former or Other Names:

LOCATION:      C/T No.:      Type of Item: 0302  
Town: Crafers  
No.: 46      Street: Piccadilly Road  
Section No.:  
Hundred: Onkaparinga      A.M.G. Ref. Z:      N:  
Assessment No.: 2-0945-006      E:

DESCRIPTION:      CURRENT STATUS:  
Date: 1883      State Heritage List:  
Historical Period: 1852-1883      National Estate:  
Historical Theme: 2.2, 4.1      National Trust:  
Architect:  
Builder: Lewis      CONDITION: Good

## STATEMENT OF HERITAGE SIGNIFICANCE:

### Architectural:

Assymetrical house with random coursed and rubble stone walls and rendered surrounds. Hipped roof with concave verandah, clad with corrugated galvanised iron. Double hung sash windows with side and fan-lights to front door. Brick chimneys with chimney pots. Decorative timber bargeboards with finials. Verandah to three sides of house with modern lacework.

### Historical:

Was occupied by three generations of the McGregor family, beginning with William McGregor, market gardener and orchardist, and his wife Elizabeth. William was a Scottish immigrant who worked for gardeners in Brownhill Creek and at Piccadilly, and settled at Crafers after his marriage in 1872. All three generations of McGregors worked the property.

Heritage Significance Recommendation: Local

## REFERENCES:

Written: "Pertaringa" 16  
"Register" April 27, 1893


Verbal: Donald McGregor

## PHOTOGRAPHS:

Film/Neg.:  
Film No : 6/21  
Slide No : 6/18

Archival No:

DANVERS ARCHITECTS:  
Date: 1985



South Australian  
Heritage Act 1978-80:

# HERITAGE STUDY ITEM IDENTIFICATION SHEET

STIRLING  
HERITAGE SURVEY:

ITEM NO.: 432

Zone: CL

Heritage Zone:

ITEM NAME: House and Hairdresser

Former or Other Names:

LOCATION:

C/T No.:

Type of Item: 0302

Town: Crafers

No.: 6

Street: Piccadilly Road

Section No.:

Hundred: Noarlunga

Assessment No.:

A.M.G. Ref. Z: N:

E:

DESCRIPTION:

Date:

Historical Period:

Historical Theme: 2.2, 4.6

Architect:

Builder:

CURRENT STATUS:

State Heritage List:

National Estate:

National Trust:

CONDITION: Fair

STATEMENT OF HERITAGE SIGNIFICANCE:

Architectural:

Random coursed stone walls with dressed stone quoins and deep pointing. Hipped roof clad with corrugated galvanised iron. Double hung sash windows with shutters.

Historical:

Heritage Significance Recommendation: Local

REFERENCES:

Written:

Verbal:

PHOTOGRAPHS:

Film/Neg.:


Film No : 25/28

Slide No : 25/26

Archival No:

DANVERS ARCHITECTS:

Date: 1985



South Australian  
Heritage Act 1978-80:

# HERITAGE STUDY ITEM IDENTIFICATION SHEET

STIRLING  
HERITAGE SURVEY:

ITEM NO.: 433

Zone: CL

Heritage Zone:

ITEM NAME: House, "Crataecus"  
Former or Other Names:

LOCATION:

Town: Crafers

No.: 25

Section No.:

Hundred:

Assessment No.:

C/T No.:

Street: Piccadilly Road

Type of Item: 0302

A.M.G. Ref. Z: N:  
E:

DESCRIPTION:

Date: c. 1886

Historical Period: 1884-1913

Historical Theme: 2.2

Architect:

Builder: Sayce

CURRENT STATUS:

State Heritage List:

National Estate:

National Trust:

CONDITION: Good

STATEMENT OF HERITAGE SIGNIFICANCE:

Architectural:

Weatherboard walls to house with brick lean-to at rear. Hipped roof with gabled porches clad with corrugated galvanised iron. Double hung sash windows, some in bay form with leadlighting. Timber lattice work enclosing porch. Brick chimney.

Historical:

This cottage, of which the overall shape has scarcely changed, was built by a contractor named Sayce, perhaps for himself. Passed to the neighbour Walter Wade (see "Bungalook") and his family; then to Greens.

Heritage Significance Recommendation: Local

REFERENCES:

Written:

Verbal: Mrs M.V. Cullen  
Mrs Ellis  
Donald McGregor

PHOTOGRAPHS:

Film/Neg.:

Film No : 25/31

Slide No : 25/28

Archival No:

DANVERS ARCHITECTS:

Date: 1985



South Australian  
Heritage Act 1978-80:

# HERITAGE STUDY ITEM IDENTIFICATION SHEET

STIRLING  
HERITAGE SURVEY:

ITEM NO.: 434      Zone: CL      Heritage Zone:

ITEM NAME: House, "Bungalook"  
Former or Other Names:

LOCATION:      C/T No.:      Type of Item: 0302  
Town: Crafers  
No.: 29      Street: Piccadilly Road  
Section No.:  
Hundred: Onkaparinga      A.M.G. Ref. Z:      N:  
Assessment No.: 2-1834-006      E:

DESCRIPTION:  
Date: c.1910  
Historical Period: 1884-1913  
Historical Theme: 2.2  
Architect:  
Builder:

CURRENT STATUS:  
State Heritage List:  
National Estate:  
National Trust:

CONDITION: Good

## STATEMENT OF HERITAGE SIGNIFICANCE:

### Architectural:

Two storey house. Random coursed stonework walls with brick quoins and string course. Hipped roof with bull-nosed verandah clad with corrugated galvanised iron. Double hung sash windows. Timber decoration to verandah. Brick chimney and lean-to addition to rear.

### Historical:

Built for Walter Wade, a plumber, who owned a number of acres. Later owned by a Mr. Lord and a Mrs. Welwood.

Heritage Significance Recommendation: Local

## REFERENCES:

### Written:


Verbal: Mrs. M.V. Cullen  
Mrs. Ellis  
Donald McGregor

## PHOTOGRAPHS:

Film/Neg.:  
Film No : 25/29, 30  
Slide No : 25/27

Archival No:

DANVERS ARCHITECTS:  
Date: 1985





South Australian  
Heritage Act 1978-80:

# HERITAGE STUDY ITEM IDENTIFICATION SHEET

STIRLING  
HERITAGE SURVEY:

ITEM NO.: 435

Zone: CL

Heritage Zone:

ITEM NAME: House, "Summerhill"

Former or Other Names:

LOCATION:

C/T No.:

Type of Item: 0302

Town: Crafers

No.:

Street: Piccadilly Road

Section No.:

Hundred: Noarlunga

A.M.G. Ref. Z: N:

Assessment No.:

E:

DESCRIPTION:

Date:

Historical Period:

Historical Theme: 2.2

Architect:

Builder:

CURRENT STATUS:

State Heritage List:

National Estate:

National Trust:

CONDITION: Good

## STATEMENT OF HERITAGE SIGNIFICANCE:

Architectural:

Asymmetrically fronted house constructed from painted random rubble stone walls with dressed stone quoins. Hipped and gabled roof with raked verandah clad with corrugated galvanised iron. Double hung sash windows paired on gable end. Decorative timber bargeboards and finial to gable end. Brick extension to rear.

Historical:

Built by a Dr Henderson; later inhabited by a blacksmith named Woodgate.

Heritage Significance Recommendation: Local

## REFERENCES:

Written:

Verbal: Gil Sharrad

## PHOTOGRAPHS:

Film/Neg.:


Film No : 6/26

Slide No : 6/23

Archival No:

DANVERS ARCHITECTS:

Date: 1985



South Australian  
Heritage Act 1978-80:

# HERITAGE STUDY ITEM IDENTIFICATION SHEET

STIRLING  
HERITAGE SURVEY:

ITEM NO.: 436

Zone: CL

Heritage Zone:

ITEM NAME: Cottage, "Warrah"  
Former or Other Names:

LOCATION:

C/T No.:

Type of Item: 0302

Town: Crafers

No.: 32

Street: Piccadilly Road

Section No.:

Hundred: Noarlunga

A.M.G. Ref. Z: N:

Assessment No.:

E:

DESCRIPTION:

Date:

Historical Period:

Historical Theme: 2.2

Architect:

Builder:

CURRENT STATUS:

State Heritage List:

National Estate:

National Trust:

CONDITION: Good

## STATEMENT OF HERITAGE SIGNIFICANCE:

Architectural:

Symmetrical fronted cottage. Random rubble stone walls with rendered front elevation and false pointing. Gable ended roof with raked verandah clad with aluminium tiles. Casement sash windows and timber panelled door. Brick chimneys.

Historical:

Built, like No. 36, by George Halliday.

Heritage Significance Recommendation: Local

## REFERENCES:

Written:

Verbal: Gil Sharrad

Donald McGregor

Frank and Pauline Hurren

## PHOTOGRAPHS:

Film/Neg.:


Film No : 6/25

Slide No : 6/22

Archival No:

DANVERS ARCHITECTS:

Date: 1985



South Australian  
Heritage Act 1978-80:

# HERITAGE STUDY ITEM IDENTIFICATION SHEET

STIRLING  
HERITAGE SURVEY:

ITEM NO.: 437      Zone: CL      Heritage Zone:

ITEM NAME: House, "The Laurels"  
Former or Other Names:

LOCATION:      C/T No.:      Type of Item: 0302  
Town: Crafers  
No.: 36      Street: Piccadilly Road  
Section No.:  
Hundred:      A.M.G. Ref. Z:      N:  
Assessment No.:      E:

DESCRIPTION:      CURRENT STATUS:  
Date: 1860's?      State Heritage List:  
Historical Period: 1852-1883      National Estate:  
Historical Theme: 2.2      National Trust:  
Architect:  
Builder:      CONDITION: Good

## STATEMENT OF HERITAGE SIGNIFICANCE:

### Architectural:

Random coursed stone walls with brick quoins. Hipped roof with raked, return verandah. Multi-paned double hung sash windows with shutters. Cast iron brackets to verandah posts. Brick extension to side and two storey weatherboard extension to rear.

### Historical:

Built by George Halliday, a gardener to Henry Scott of "Boode House" ("Shurdington"). Later owned by Howard Williams, also a gardener to the big houses. Various additions to the house over time.

Heritage Significance Recommendation: Local

## REFERENCES:

### Written:

Verbal: Frank and Pauline Hurren  
Donald McGregor  
Gil Sharrad

## PHOTOGRAPHS:

Film/Neg.:  
Film No : 6/24  
Slide No : 6/21

Archival No:

DANVERS ARCHITECTS:  
Date: 1985



South Australian  
Heritage Act 1978-80:

# HERITAGE STUDY ITEM IDENTIFICATION SHEET

STIRLING  
HERITAGE SURVEY:

ITEM NO.: 438

Zone: CL

Heritage Zone:

ITEM NAME: House, "Ngaranga"

Former or Other Names:

LOCATION:

C/T No.:

Type of Item: 0302

Town: Crafers

No.: 40

Street: Piccadilly Road

Section No.:

Hundred: Noarlunga

A.M.G. Ref. Z: N:

Assessment No.:

E:

DESCRIPTION:

Date: 1912

Historical Period: 1884-1913

Historical Theme: 2.2, 4.1

Architect:

Builder: James Garrod

CURRENT STATUS:

State Heritage List:

National Estate:

National Trust:

CONDITION: Good

## STATEMENT OF HERITAGE SIGNIFICANCE:

Architectural:

Random coursed stone walls, rusticated to front elevation with brick quoins and string course. Hipped roof with gablet and bullnosed verandah clad with corrugated galvanised iron. Double hung sash windows and conversion of door to window. Timber brackets to verandah posts. Symmetrically fronted house with Besser block extension to side and rear.

Historical:

Built for a newly married son and daughter-in-law of William and Elizabeth McGregor (see "The Villa", 46 Piccadilly Road) who continued the McGregor market garden.

Heritage Significance Recommendation: Local

## REFERENCES:

Written: "Pertaringa" 16

Verbal: Donald McGregor  
Mr Edwards

## PHOTOGRAPHS:

Film/Neg.:


Film No : 6/23

Slide No : 6/20

Archival No:

DANVERS ARCHITECTS:

Date: 1985



South Australian  
Heritage Act 1978-80:

## HERITAGE STUDY

### ITEM IDENTIFICATION SHEET

STIRLING  
HERITAGE SURVEY:

ITEM NO.: 439

Zone: CL

Heritage Zone:

ITEM NAME: House

Former or Other Names:

LOCATION:

C/T No.:

Type of Item: 0302

Town: Piccadilly

No.: 139?

Street: Piccadilly Road

Section No.:

Hundred: Onkaparinga

A.M.G. Ref. Z: N:

Assessment No.:

E:

DESCRIPTION:

Date:

Historical Period:

Historical Theme: 2.2

Architect:

Builder:

CURRENT STATUS:

State Heritage List:

National Estate:

National Trust:

CONDITION: Good

STATEMENT OF HERITAGE SIGNIFICANCE:

Architectural:

Random coursed stone walls with brick quoins and plinth. Hipped roof with bull-nosed return verandah, clad with corrugated galvanised iron. Arched double hung sash windows and timber panelled door with side and fanlights. Timber decoration to verandah and modern extension to rear.

Historical:

Another house associated with the Lampert family.

Heritage Significance Recommendation: Local

REFERENCES:

Written:

Verbal: Mrs A. Lampert

PHOTOGRAPHS:

Film/Neg.:

Film No : 25/33

Slide No : 25/30

Archival No:

DANVERS ARCHITECTS:

Date: 1985



South Australian  
Heritage Act 1978-80:

# HERITAGE STUDY ITEM IDENTIFICATION SHEET

STIRLING  
HERITAGE SURVEY:

ITEM NO.: 440

Zone: RLS

Heritage Zone:

ITEM NAME: Cottage, "The Circus"

Former or Other Names:

LOCATION:

C/T No.:

Type of Item: 0302

Town: Piccadilly

No.: 159

Street: Piccadilly Road

Section No.:

Hundred: Onkaparinga

A.M.G. Ref. Z: N:

Assessment No.:

E:

DESCRIPTION:

Date:

Historical Period:

Historical Theme: 2.2, 2.6

Architect:

Builder:

CURRENT STATUS:

State Heritage List:

National Estate:

National Trust:

CONDITION: Good

## STATEMENT OF HERITAGE SIGNIFICANCE:

Architectural:

Walls constructed from rendered stone with a hipped, tiled roof and raked verandah entirely enclosed. Double hung sash windows with louvred windows to verandah. Brick chimney and asbestos cement addition.

Historical:

Has been a school. Has been occupied by Lamperts. The original F. Lampert property occupied this side of the Piccadilly Road.

Heritage Significance Recommendation: Local

## REFERENCES:

Written:

Verbal: Mrs A. Lampert

## PHOTOGRAPHS:

Film/Neg.:


Film No : 14/23

Slide No : 14/21

Archival No:

DANVERS ARCHITECTS:

Date: 1985



South Australian  
Heritage Act 1978-80:

## HERITAGE STUDY

### ITEM IDENTIFICATION SHEET

STIRLING  
HERITAGE SURVEY:

ITEM NO.: 441

Zone: RLS

Heritage Zone:

ITEM NAME: House

Former or Other Names:

LOCATION:

C/T No.:

Type of Item: 0302

Town: Piccadilly

No.: 12

Street: Piccadilly Road

Section No.:

Hundred: Onkaparinga

Assessment No.:

A.M.G. Ref. Z: N:

E:

DESCRIPTION:

Date: pre 1890

Historical Period: 1884-1913

Historical Theme: 2.2, 2.3, 3.3, 4.6

Architect:

Builder:

CURRENT STATUS:

State Heritage List:

National Estate:

National Trust:

CONDITION: Fair

STATEMENT OF HERITAGE SIGNIFICANCE:

Architectural:

Two storeyed house with rendered stone walls and rendered brick quoins. Hipped roof with raked verandah, clad with corrugated galvanised iron. Double hung sash and casement sash windows with brick sills. Cast iron lace balustrade. Several later additions including Dormer windows.

Historical:

Formerly Robert Sandercock's P.O. and store; contains a large room which was used for general meetings, including those of the Crafers District Council at turn of century; the room used for dances till the 1930's; the building has been a boarding house; reputed to have been a sly grog shop; with its varied uses and distinctive appearance this is altogether a very important item in the village of Piccadilly.

Heritage Significance Recommendation: Local

REFERENCES:

Written: Crafers District Council Minutes S.A.A. M.R.G. 23

Verbal: Tony Brooks

PHOTOGRAPHS:

Film/Neg.:


Film No : 14/21

Slide No : 14/19

Archival No:

DANVERS ARCHITECTS:

Date: 1985



South Australian  
Heritage Act 1978-80:

# HERITAGE STUDY ITEM IDENTIFICATION SHEET

STIRLING  
HERITAGE SURVEY:

ITEM NO.: 442      Zone: RLS      Heritage Zone:

ITEM NAME: Cottage  
Former or Other Names:

LOCATION:      C/T No.:      Type of Item: 0302  
Town: Piccadilly  
No.:      Street: Piccadilly Road  
Section No.:  
Hundred: Onkaparinga      A.M.G. Ref. Z:      N:  
Assessment No.:      E:

DESCRIPTION:  
Date:  
Historical Period:  
Historical Theme: 2.2, 4.8  
Architect:  
Builder:

CURRENT STATUS:  
State Heritage List:  
National Estate:  
National Trust:

CONDITION: Dilapidated

## STATEMENT OF HERITAGE SIGNIFICANCE:

### Architectural:

Random coursed stone walls with brick quoins. Hipped roof with raked extension, clad with corrugated galvanised iron. Double hung sash windows and timber panelled door with leadlighting to side and fanlights. Brick extension to side.

### Historical:

The Post Office moved from Sandercock's (next door) to here.

Heritage Significance Recommendation: Local

## REFERENCES:

### Written:

Verbal: Mrs A. Lampert

## PHOTOGRAPHS:

Film/Neg.:

Film No : 14/22

Slide No : 14/20

Archival No:

DANVERS ARCHITECTS:

Date: 1985





South Australian  
Heritage Act 1978-80:

# HERITAGE STUDY ITEM IDENTIFICATION SHEET

STIRLING  
HERITAGE SURVEY:

ITEM NO.: 443      Zone: RLS      Heritage Zone:

ITEM NAME: House, "Forest Lodge"  
Former or Other Names:

LOCATION:      C/T No.: 593/80      Type of Item: 0302  
Town: Stirling  
No.: Part Lot 94      Street: Pine Street  
Section No.: 94  
Hundred: Noarlunga      A.M.G. Ref. Z:      N:  
Assessment No.: 4-2353-003      E:

DESCRIPTION:      CURRENT STATUS:  
Date: 1890-91      State Heritage List:  
Historical Period: 1884-1913      National Estate:  
Historical Theme: 2.1      National Trust:  
Architect: Ernest Bayer  
Builder:      CONDITION: Good

STATEMENT OF HERITAGE SIGNIFICANCE:  
Architectural:  
Inspection of property denied.

Historical:  
Continuously in the hands of the Bagot family; built by John Bagot after the manner of an English country house; inherited by Walter Hervey Bagot (1880-1963) architect (Barr Smith Library, Bonython Hall). Was a field regiment H.Q. during World War II.

Heritage Significance Recommendation: State

REFERENCES:  
Written: Beames & Whitehill: "Some Historic Gardens in South Australia"  
pp. 29-34  
"Advertiser" July 27, 1963; Feb. 1, 1964

Verbal:

PHOTOGRAPHS:  
Film/Neg.:  
Film No : Photography denied.  
Slide No :

Archival No:

DANVERS ARCHITECTS:  
Date: 1985

South Australian  
Heritage Act 1978-80:

# HERITAGE STUDY ITEM IDENTIFICATION SHEET

STIRLING  
HERITAGE SURVEY:

ITEM NO.: 444      Zone: RLS      Heritage Zone:

ITEM NAME: Storage Shed, "Forest Lodge"  
Former or Other Names:

LOCATION:      C/T No.: 593/80      Type of Item: 0398  
Town: Stirling  
No.: Part Lot 8      Street: Pine Street  
Section No.: 94  
Hundred: Noarlunga      A.M.G. Ref. Z:      N:  
Assessment No.: 4-2352-004      E:

DESCRIPTION:      CURRENT STATUS:  
Date:      State Heritage List:  
Historical Period:      National Estate:  
Historical Theme: 2.1      National Trust:  
Architect:  
Builder:      CONDITION:

## STATEMENT OF HERITAGE SIGNIFICANCE:

Architectural:  
Inspection of property denied.

Historical:

Heritage Significance Recommendation: State

## REFERENCES:

Written:

Verbal:

## PHOTOGRAPHS:

Film/Neg.:  
Film No : Photography denied.  
Slide No :

Archival No:

## DANVERS ARCHITECTS:

Date: 1985

South Australian  
Heritage Act 1978-80:

# HERITAGE STUDY ITEM IDENTIFICATION SHEET

STIRLING  
HERITAGE SURVEY:

ITEM NO.: 445

Zone: RLS

Heritage Zone:

ITEM NAME: Garden, "Forest Lodge"  
Former or Other Names:

LOCATION:

C/T No.: 4036/95 Type of Item: 0415

Town: Stirling

No.: Part Lot 8

Street: Pine Street

Section No.: 94

Hundred: Noarlunga

A.M.G. Ref. Z:

N:

Assessment No.: 4-2353-003

E:

DESCRIPTION:

Date: c. 1890

Historical Period: 1884-1913

Historical Theme: 2.1

Architect:

Builder:

CURRENT STATUS:

State Heritage List:

National Estate: Registered

National Trust:

CONDITION: Good

STATEMENT OF HERITAGE SIGNIFICANCE:

Architectural:

Inspection of property denied.

Historical:

'This was the age of amateur botanical experiment, when new species were being discovered in all parts of the world and being acclimatised by enthusiastic horticulturists' (Beames & Whitehill). Mr and Mrs John Bagot collected plants from England, America and Japan. The garden layout, planned by John Bagot, was 'typically Victorian', but included a Japanese garden. Walter Bagot created an Italian garden. And "Forest Lodge" has Australia's finest collection of conifers.

Heritage Significance Recommendation: State

REFERENCES:

Written: Beames & Whitehill: "Some Historic Gardens in South Australia"  
pp. 29-34

Verbal:

PHOTOGRAPHS:

Film/Neg.:

Film No : Photography denied.

Slide No :

Archival No: B33784 (n.d.)

B33785 (n.d.)

DANVERS ARCHITECTS:

Date: 1985

South Australian  
Heritage Act 1978-80:

# HERITAGE STUDY ITEM IDENTIFICATION SHEET

STIRLING  
HERITAGE SURVEY:

ITEM NO.: 446      Zone: RLS      Heritage Zone:

ITEM NAME: Gardener's Cottage, "Forest Lodge"  
Former or Other Names:

LOCATION:      C/T No.: 4036/95      Type of Item: 0302  
Town: Stirling  
No.:      Street: Pine Street  
Section No.: 94  
Hundred: Noarlunga      A.M.G. Ref. Z:      N:  
Assessment No.: 4-2353-003      E:

DESCRIPTION:  
Date: c.1890  
Historical Period: 1884-1913  
Historical Theme: 2.1  
Architect:  
Builder:

CURRENT STATUS:  
State Heritage List:  
National Estate:  
National Trust:

CONDITION:

## STATEMENT OF HERITAGE SIGNIFICANCE:

Architectural:  
Inspection of property denied.

Historical:

Heritage Significance Recommendation: State

## REFERENCES:

Written:

Verbal:

## PHOTOGRAPHS:

Film/Neg.:  
Film No : Photography denied.  
Slide No :

Archival No:

DANVERS ARCHITECTS:  
Date: 1985

South Australian  
Heritage Act 1978-80:

# HERITAGE STUDY ITEM IDENTIFICATION SHEET

STIRLING  
HERITAGE SURVEY:

ITEM NO.: 447

Zone: CL

Heritage Zone:

ITEM NAME: House

Former or Other Names:

LOCATION:

C/T No.:

Type of Item: 0302

Town: Stirling

No.: 5

Street: Pine Street

Section No.:

Hundred: Noarlunga

A.M.G. Ref. Z: N:

Assessment No.: 4-2366-003

E:

DESCRIPTION:

Date: 1880's?

Historical Period: 1884-1913

Historical Theme: 2.2

Architect:

Builder:

CURRENT STATUS:

State Heritage List:

National Estate:

National Trust:

CONDITION: Good

## STATEMENT OF HERITAGE SIGNIFICANCE:

Architectural:

Coursed stone walls with brick quoins. Gabled and hipped roof with parapet wall front gable. Double hung sash windows with hood over window. Large Doric columns support front verandah. Asbestos and corrugated galvanised iron lean-to at rear.

Historical:

The original, part of which survives to the front and to the right, was a bullnosed villa, built of stone from the property. The left part was timber-framed until c. 1938, when the Millers made the change.

Prendergasts sold the house to George Sparrow c. 1912; later Sparrow's daughter and son-in-law John Miller lived here; now their daughter Mrs L.E. Way. Said to have been an undertaker's parlour at one time.

Heritage Significance Recommendation: Local

REFERENCES:

Written:

Verbal: Mrs L.E. Way

PHOTOGRAPHS:

Film/Neg.:


Film No : 19/8

Slide No : 19/6

Archival No:

DANVERS ARCHITECTS:

Date: 1985



South Australian  
Heritage Act 1978-80:

# HERITAGE STUDY ITEM IDENTIFICATION SHEET

STIRLING  
HERITAGE SURVEY:

ITEM NO.: 448      Zone: CL      Heritage Zone:

ITEM NAME: Cottage  
Former or Other Names:

LOCATION:      C/T No.:      Type of Item: 0302  
Town: Stirling  
No.: 9      Street: Pine Street  
Section No.:  
Hundred: Noarlunga      A.M.G. Ref. Z:      N:  
Assessment No.: 4-2368-001      E:

DESCRIPTION:      CURRENT STATUS:  
Date:      State Heritage List:  
Historical Period:      National Estate:  
Historical Theme: 2.2      National Trust:  
Architect:  
Builder:      CONDITION: Good

## STATEMENT OF HERITAGE SIGNIFICANCE:

### Architectural:

Random coursed stone walls with dressed stone quoins to doors and brick quoins to windows. Gabled roof extending into raked verandah clad with corrugated galvanised iron. Double hung sash windows and timber panelled front door. Extension at rear.

### Historical:

Heritage Significance Recommendation: Local

## REFERENCES:

### Written:


### Verbal:

## PHOTOGRAPHS:

Film/Neg.:  
Film No : 19/9  
Slide No : 19/7

### Archival No:

DANVERS ARCHITECTS:  
Date: 1985



South Australian  
Heritage Act 1978-80:

## HERITAGE STUDY

## ITEM IDENTIFICATION SHEET

STIRLING  
HERITAGE SURVEY:

ITEM NO.: 449

Zone: CL

Heritage Zone:

ITEM NAME: House, "Hawthorn Villa"

Former or Other Names:

LOCATION:

C/T No.:

Type of Item: 0302

Town: Stirling

No.: 13

Street: Pine Street

Section No.:

Hundred: Noarlunga

A.M.G. Ref. Z: N:

Assessment No.: 4-2370-002

E:

DESCRIPTION:

Date: c.1900

Historical Period: 1884-1913

Historical Theme: 2.2

Architect:

Builder:

CURRENT STATUS:

State Heritage List:

National Estate:

National Trust:

CONDITION: Good

STATEMENT OF HERITAGE SIGNIFICANCE:

Architectural:

Random coursed stone walls with coursed gable extension and brick quoins. Corrugated galvanised iron hipped and gabled roof. Double hung and casement sash windows. Hood over window on gable end with cast iron lace decoration. Bullnose return verandah with rendered brick balustrade and columns. Brick chimneys.

Historical:

Heritage Significance Recommendation: Local

REFERENCES:

Written:

Verbal:

PHOTOGRAPHS:

Film/Neg.:

Film No : 19/10

Slide No : 19/8

Archival No:

DANVERS ARCHITECTS:

Date: 1985



South Australian  
Heritage Act 1978-80:

# HERITAGE STUDY ITEM IDENTIFICATION SHEET

STIRLING  
HERITAGE SURVEY:

ITEM NO.: 450      Zone: CL      Heritage Zone:

ITEM NAME: House  
Former or Other Names:

LOCATION:      C/T No.:      Type of Item: 0302  
Town: Stirling  
No.: 17      Street: Pine Street  
Section No.:  
Hundred: Noarlunga      A.M.G. Ref. Z:      N:  
Assessment No.:      E:

DESCRIPTION:      CURRENT STATUS:  
Date:      State Heritage List:  
Historical Period:      National Estate:  
Historical Theme: 2.2      National Trust:  
Architect:  
Builder:      CONDITION: Good

## STATEMENT OF HERITAGE SIGNIFICANCE:

Architectural:  
Rendered and painted stone walls. Hipped roof with later addition of  
raked verandah clad with corrugated galvanised iron. Double hung sash  
windows. Brick chimneys. Skillion at rear and large modern addition.

Historical:


Heritage Significance Recommendation: Local

REFERENCES:  
Written:

Verbal:

PHOTOGRAPHS:  
Film/Neg.:  
Film No : 19/11  
Slide No : 19/9  
Archival No:

DANVERS ARCHITECTS:  
Date: 1985





South Australian  
Heritage Act 1978-80:

# HERITAGE STUDY ITEM IDENTIFICATION SHEET

STIRLING  
HERITAGE SURVEY:

ITEM NO.: 451

Zone: CL

Heritage Zone:

ITEM NAME: House

Former or Other Names:

LOCATION:

C/T No.:

Type of Item: 0302

Town: Stirling

No.: 10

Street: Pine Street

Section No.:

Hundred: Noarlunga

A.M.G. Ref. Z: N:

Assessment No.:

E:

DESCRIPTION:

Date:

Historical Period:

Historical Theme: 2.2

Architect:

Builder:

CURRENT STATUS:

State Heritage List:

National Estate:

National Trust:

CONDITION: Good

STATEMENT OF HERITAGE SIGNIFICANCE:

Architectural:

Random coursed stone walls with brick quoins and plinth. Hipped roof with large gable to verandah, clad with corrugated galvanised iron. Double hung sash windows in pairs and multi-paned glazed doors with sidelights. Doric columns to verandah.

Historical:

Heritage Significance Recommendation: Local

REFERENCES:

Written:

Verbal:

PHOTOGRAPHS:

Film/Neg.:

Film No :

Slide No :

Archival No:

DANVERS ARCHITECTS:

Date: 1985

South Australian  
Heritage Act 1978-80:

# HERITAGE STUDY ITEM IDENTIFICATION SHEET

STIRLING  
HERITAGE SURVEY:

ITEM NO.: 452

Zone: RLS

Heritage Zone:

ITEM NAME: Ironbank Uniting Church  
Former or Other Names: Methodist Church

LOCATION:

C/T No.:

Type of Item: 0703

Town: Ironbank

No.:

Street: Pole Road

Section No.:

Hundred: Noarlunga

A.M.G. Ref. Z: N:

Assessment No.: 1-1091-008

E:

DESCRIPTION:

Date: c.1910

Historical Period: 1884-1913

Historical Theme: 2.5

Architect:

Builder:

CURRENT STATUS:

State Heritage List:

National Estate:

National Trust:

CONDITION: Good

STATEMENT OF HERITAGE SIGNIFICANCE:

Architectural:

Random coursed stone walls with a gabled roof and gable ended porch, clad with corrugated galvanised iron. Small, flat roofed porch adjoining transept built in 1959. Pointed arched, double hung sash windows to building. Modern windows to transept.

Historical:

Entrance porch dates from 1919 and has a Great War memorial window; major extension to building in 1959.

Heritage Significance Recommendation: Local

REFERENCES:

Written: Stirling District Heritage Survey

Verbal:

PHOTOGRAPHS:

Film/Neg.:


Film No : 30/7

Slide No : 30/6

Archival No:

DANVERS ARCHITECTS:

Date: 1985



South Australian  
Heritage Act 1978-80:

# HERITAGE STUDY ITEM IDENTIFICATION SHEET

STIRLING  
HERITAGE SURVEY:

ITEM NO.: 453      Zone: CL      Heritage Zone:

ITEM NAME: Cottage, "Skye Cottage"  
Former or Other Names:

LOCATION:      C/T No.: 4037/986 Type of Item: 0302  
Town: Stirling  
No.: 26      Street: Pomona Road  
Section No.:  
Hundred: Noarlunga      A.M.G. Ref. Z:      N:  
Assessment No.: 2-0675-017      E:

DESCRIPTION:      CURRENT STATUS:  
Date:      State Heritage List:  
Historical Period:      National Estate:  
Historical Theme: 2.2      National Trust:  
Architect:  
Builder:      CONDITION: Fair

## STATEMENT OF HERITAGE SIGNIFICANCE:

### Architectural:

Random coursed painted stone walls. Hipped roof, clad in corrugated galvanised iron. Double hung windows with painted timber shutters. Small amount of cast iron lacework. Small cottage with symmetrical facade and later additions to rear.

### Historical:

Heritage Significance Recommendation: Local

## REFERENCES:

### Written:

### Verbal:


## PHOTOGRAPHS:

Film/Neg.:  
Film No : 22/3  
Slide No : 22/2

### Archival No:

## DANVERS ARCHITECTS:

Date: 1985



South Australian  
Heritage Act 1978-80:

## HERITAGE STUDY

### ITEM IDENTIFICATION SHEET

STIRLING  
HERITAGE SURVEY:

ITEM NO.: 454

Zone: CL

Heritage Zone:

ITEM NAME: House

Former or Other Names:

LOCATION:

C/T No.:

Type of Item: 0302

Town: Stirling

No.: 7

Street: Pomona Road

Section No.:

Hundred: Noarlunga

A.M.G. Ref. Z: N:

Assessment No.: 2-0676-003

E:

DESCRIPTION:

Date:

Historical Period:

Historical Theme: 2.7

Architect:

Builder:

CURRENT STATUS:

State Heritage List:

National Estate:

National Trust:

CONDITION: Fair

#### STATEMENT OF HERITAGE SIGNIFICANCE:

Architectural:

Random coursed stone walls with brick quoins to windows, corners and doors. Multi-gabled and hipped roof with bull-nosed verandah clad with corrugated galvanised iron. Double hung and casement sash windows with paned glass, bay windows and leadlighting. Verandah has turned and carved white painted timber posts. Roof featuring Dormer windows and brick chimneys. Gable ends featuring half timbered effect with rough plaster infill.

Historical:

Owned earlier this century by Mr and Mrs Frederick C. Howard, who also had a house in Mitcham.

Heritage Significance Recommendation: Local

#### REFERENCES:

Written:

Verbal: Mrs J.W. Von Doussa  
Edgar Preece

#### PHOTOGRAPHS:

Film/Neg.:

Film No : 18/5

Slide No : 18/2

Archival No:

DANVERS ARCHITECTS:

Date: 1985



South Australian  
Heritage Act 1978-80:

# HERITAGE STUDY ITEM IDENTIFICATION SHEET

STIRLING  
HERITAGE SURVEY:

ITEM NO.: 455

Zone: CL

Heritage Zone:

ITEM NAME: Stables

Former or Other Names:

LOCATION:

C/T No.:

Type of Item: 0309

Town: Stirling

No.: 7

Street: Pomona Road

Section No.:

Hundred: Noarlunga

A.M.G. Ref. Z: N:

Assessment No.: 2-0676-003

E:

DESCRIPTION:

Date:

Historical Period:

Historical Theme: 2.2, 4.7

Architect:

Builder:

CURRENT STATUS:

State Heritage List:

National Estate:

National Trust:

CONDITION: Fair

STATEMENT OF HERITAGE SIGNIFICANCE:

Architectural:

Random coursed pointed stone walls with brick quoins to windows, corners and doors. "M" shaped roof clad with corrugated galvanised iron. Windows include louvres and other later additions. Stable door remains.

Historical:

Heritage Significance Recommendation: Local

REFERENCES:

Written:

Verbal:

PHOTOGRAPHS:

Film/Neg.:


Film No : 18/4

Slide No : 18/1

Archival No:

DANVERS ARCHITECTS:

Date: 1985



South Australian  
Heritage Act 1978-80:

# HERITAGE STUDY ITEM IDENTIFICATION SHEET

STIRLING  
HERITAGE SURVEY:

ITEM NO.: 456

Zone: CL

Heritage Zone:

ITEM NAME: House, "The Coach House"  
Former or Other Names:

LOCATION:

C/T No.: 3820/189 Type of Item: 0302

Town: Stirling

No.: 52

Street: Pomona Road

Section No.:

Hundred: Noarlunga

A.M.G. Ref. Z: N:

Assessment No.: 2-0700-005

E:

DESCRIPTION:

Date:

Historical Period:

Historical Theme: 2.2, 4.7

Architect:

Builder:

CURRENT STATUS:

State Heritage List:

National Estate:

National Trust:

CONDITION: Good

STATEMENT OF HERITAGE SIGNIFICANCE:

Architectural:

Random coursed stone walls with black pointing. Gabled roof clad with corrugated galvanised iron. Multi-paned, double hung sash windows with dressed stone surrounds to windows. French doors opening onto patio and porches on two sides. Modern pergola and terrace on west elevation and extension to rear.

Historical:

Heritage Significance Recommendation: Local

REFERENCES:

Written:

Verbal:

PHOTOGRAPHS:

Film/Neg.:


Film No : 22/2

Slide No : 22/1

Archival No:

DANVERS ARCHITECTS:

Date: 1985



South Australian  
Heritage Act 1978-80:

# HERITAGE STUDY ITEM IDENTIFICATION SHEET

STIRLING  
HERITAGE SURVEY:

ITEM NO.: 457

Zone: RLS

Heritage Zone:

ITEM NAME: House

Former or Other Names:

LOCATION:

C/T No.:

Type of Item: 0302

Town: Mylor

No.:

Street: Porteus Road

Section No.:

Hundred: Noarlunga

A.M.G. Ref. Z: N:

Assessment No.:

E:

DESCRIPTION:

Date: c. 1890

Historical Period: 1884-1913

Historical Theme: 2.2, 4.1

Architect:

Builder:

CURRENT STATUS:

State Heritage List:

National Estate:

National Trust:

CONDITION: Good

STATEMENT OF HERITAGE SIGNIFICANCE:

Architectural:

Two rooms of house over 90 years old, now with 1930's addition to facade. Painted random rubble stone walls, rusticated to front elevation with brick quoins. Hipped and gabled roof with gable to verandah, clad with corrugated galvanised iron. Double hung sash windows. Brick chimneys. Solid masonry columns to verandah.

Historical:

Heritage Significance Recommendation: Local

REFERENCES:

Written:

Verbal: Mrs Marmach

PHOTOGRAPHS:

Film/Neg.:


Film No : 7/5

Slide No : 7/4

Archival No:

DANVERS ARCHITECTS:

Date: 1985



South Australian  
Heritage Act 1978-80:

# HERITAGE STUDY ITEM IDENTIFICATION SHEET

STIRLING  
HERITAGE SURVEY:

ITEM NO.: 458

Zone: RLS

Heritage Zone:

ITEM NAME: Outbuilding  
Former or Other Names:

LOCATION:

C/T No.:

Type of Item: 0398

Town: Mylor

No.:

Street: Porteus Road

Section No.:

Hundred: Noarlunga

A.M.G. Ref. Z: N:

Assessment No.:

E:

DESCRIPTION:

Date:

Historical Period:

Historical Theme: 2.2, 4.1

Architect:

Builder:

CURRENT STATUS:

State Heritage List:

National Estate:

National Trust:

CONDITION: Fair

STATEMENT OF HERITAGE SIGNIFICANCE:

Architectural:

Random rubble stone walls with gable ended roof clad with corrugated galvanised iron. Louvred windows. Open to one side.

Historical:

Heritage Significance Recommendation: Local

REFERENCES:

Written:

Verbal:

PHOTOGRAPHS:

Film/Neg.:


Film No : 7/6

Slide No : 7/5

Archival No:

DANVERS ARCHITECTS:

Date: 1985





South Australian  
Heritage Act 1978-80:

# HERITAGE STUDY ITEM IDENTIFICATION SHEET

STIRLING  
HERITAGE SURVEY:

ITEM NO.: 459

Zone: RLS

Heritage Zone:

ITEM NAME: House

Former or Other Names: Store

LOCATION:

C/T No.:

Type of Item: 0302, 0303, 0909, 1805

Town: Bradbury

No.: RMB 120

Street: Pottery Road

Section No.:

Hundred:

A.M.G. Ref. Z: N:

Assessment No.:

E:

DESCRIPTION:

Date: 1880's?

Historical Period: 1884-1913

Historical Theme: 2.2, 4.6, 4.8

Architect:

Builder:

CURRENT STATUS:

State Heritage List:

National Estate:

National Trust:

CONDITION: Good

## STATEMENT OF HERITAGE SIGNIFICANCE:

Architectural:

Built in several sections with asbestos cement cladding to timber frame. Hipped roof extending into raked verandah clad with corrugated galvanised iron. Split-paned double hung sash and casement sash windows. Sidelights to front door. Brick chimney. Verandah at rear, included under main roof. Corrugated galvanised iron building adjoining house and rusticated stone garage that was former grain store.

Historical:

Probably built as a weekender; then became a post office and general store; sold grain to the many dairy farms hereabouts; proprietors included Scotland, and Walsh who built the stone part at front.

Heritage Significance Recommendation: Local

## REFERENCES:

Written: "Pertaringa" 6

Verbal: Mrs Jones

## PHOTOGRAPHS:

Film/Neg.:

Film No : 31/7

Slide No : 31/6

Archival No:

DANVERS ARCHITECTS:

Date: 1985



South Australian  
Heritage Act 1978-80:

# HERITAGE STUDY ITEM IDENTIFICATION SHEET

STIRLING  
HERITAGE SURVEY:

ITEM NO.: 460

Zone: RLS

Heritage Zone:

ITEM NAME: Cottage  
Former or Other Names:

LOCATION:  
Town: Bridgewater  
No.: 20A  
Section No.:  
Hundred: Noarlunga  
Assessment No.: 2-1423-006

C/T No.:  
Street: Radbone Road

Type of Item: 0302

A.M.G. Ref. Z: N:  
E:

DESCRIPTION:  
Date:  
Historical Period:  
Historical Theme: 2.2  
Architect:  
Builder:

CURRENT STATUS:  
State Heritage List:  
National Estate:  
National Trust:

CONDITION: Good

## STATEMENT OF HERITAGE SIGNIFICANCE:

### Architectural:

Two storey building with random rubble stone walls with brick quoins. Hipped roof with convex verandah, clad with corrugated galvanised iron. Multi-paned casement sash windows. Concrete brick, single storey extension to rear. Brick chimney.

### Historical:

The stone for this and other houses in the area come from a quarry just to the east; the stone was soft and malleable but 'cured' hard.

Heritage Significance Recommendation: Local

## REFERENCES:

### Written:

Verbal: Stan and Mignon Dennis

## PHOTOGRAPHS:

Film/Neg.:


Film No : 14/28

Slide No : 14/26

Archival No:

DANVERS ARCHITECTS:

Date: 1985



South Australian  
Heritage Act 1978-80:

# HERITAGE STUDY ITEM IDENTIFICATION SHEET

STIRLING  
HERITAGE SURVEY:

ITEM NO.: 461

Zone: RLS

Heritage Zone:

ITEM NAME: Cottage

Former or Other Names:

LOCATION:

C/T No.:

Type of Item: 0205

Town: Bridgewater

No.: 20

Street: Radbone Road

Section No.:

Hundred: Noarlunga

A.M.G. Ref. Z: N:

Assessment No.: 2-1424-021

E:

DESCRIPTION:

Date: pre 1857

Historical Period: 1852-1883

Historical Theme: 2.2

Architect:

Builder:

CURRENT STATUS:

State Heritage List:

National Estate:

National Trust:

CONDITION: Ruin

STATEMENT OF HERITAGE SIGNIFICANCE:

Architectural:

Random rubble stone walls. Hipped and gabled roof clad with corrugated galvanised iron and stringy bark shingles underneath. Corrugated galvanised iron enclosing gable end.

Historical:

Thomas and Hannah Wills, who migrated from Jamaica because of their family connection with John Dunn, bought the cottage and 38 acres in 1857. Thomas soon died, and was buried near the house. His widow sold to Joseph Steer c.1867. Tom Chaplin bought c.1911. At some stage the outer walls, which were of stringybark slabs, were rebuilt in stone, but the shingle roof remains under the iron.

Heritage Significance Recommendation: Local

REFERENCES:

Written: "Talk by Mrs E.W. Waddy" (1936) M.L.D.H.S. Archive 76-3

G.S. Fowler: "Early Bridgewater" (pamph.) pp. 8,9

Crafrers District Council Assessment Book 1864, 1867, S.A.A.

M.R.G. 23/2/1

Verbal: Stan and Mignon Dennis

PHOTOGRAPHS:

Film/Neg.:

Film No : 14/30

Slide No : 14/28

Archival No:

DANVERS ARCHITECTS:

Date: 1985



South Australian  
Heritage Act 1978-80:

# HERITAGE STUDY ITEM IDENTIFICATION SHEET

STIRLING  
HERITAGE SURVEY:

ITEM NO.: 462

Zone: RLS

Heritage Zone:

ITEM NAME: House, "Hilltop"

Former or Other Names:

LOCATION:

C/T No.:

Type of Item: 0302

Town: Bridgewater

No.: 14

Street: Radbone Road

Section No.: Pt Sec 1135

Hundred: Onkaparinga

A.M.G. Ref. Z:

N:

Assessment No.:

E:

DESCRIPTION:

Date:

CURRENT STATUS:

State Heritage List:

Historical Period:

National Estate:

Historical Theme: 2.2

National Trust:

Architect:

Builder:

CONDITION: Good

STATEMENT OF HERITAGE SIGNIFICANCE:

Architectural:

Random coursed and random rubble stone walls with brick quoins. Hipped roof clad with tiles and aluminium cladding to hipped verandah. Multi-paned, double hung sash windows and timber panelled door with fanlight. Modern lacework to verandah. Brick lean-to extensions to rear.

Historical:

Heritage Significance Recommendation: Local

REFERENCES:

Written:

Verbal:

PHOTOGRAPHS:

Film/Neg.:

Film No : 14/29

Slide No : 14/27

Archival No:

DANVERS ARCHITECTS:

Date: 1985



South Australian  
Heritage Act 1978-80:

# HERITAGE STUDY ITEM IDENTIFICATION SHEET

STIRLING  
HERITAGE SURVEY:

ITEM NO.: 463

Zone: RLS

Heritage Zone:

ITEM NAME: Cottage

Former or Other Names: "The End"

LOCATION:

C/T No.: 4171/72 Type of Item: 0302

Town: Stirling

No.: 24

Street: Rostrevor Road

Section No.:

Hundred: Noarlunga

A.M.G. Ref. Z: N:

Assessment No.: 1-0783-003

E:

DESCRIPTION:

Date:

Historical Period:

Historical Theme: 2.2

Architect:

Builder:

CURRENT STATUS:

State Heritage List:

National Estate:

National Trust:

CONDITION: Good

STATEMENT OF HERITAGE SIGNIFICANCE:

Architectural:

Random rubble stone walls with brick quoins. Hipped roof clad with painted corrugated galvanised iron. Multi-paned double hung sash windows and timber door with fanlight. Large stone chimney to rear (originally baker's oven) and brick chimney with painted brick additions to rear.

Historical:

Formerly a gardener's cottage.

Heritage Significance Recommendation: Local

REFERENCES:

Written:

Verbal: Sir Ben Dickinson

PHOTOGRAPHS:

Film/Neg.:

Film No : 23/13

Slide No : 23/12

Archival No:

DANVERS ARCHITECTS:

Date: 1985



South Australian  
Heritage Act 1978-80:

# HERITAGE STUDY ITEM IDENTIFICATION SHEET

STIRLING  
HERITAGE SURVEY:

ITEM NO.: 464

Zone: RLS

Heritage Zone:

ITEM NAME: Cottage  
Former or Other Names:

LOCATION: C/T No.: 2447/35 Type of Item: 0302  
Town: Stirling  
No.: 29 Street: Rostrevor Road  
Section No.:  
Hundred: Noarlunga A.M.G. Ref. Z: N:  
Assessment No.: 1-0879-007 E:

DESCRIPTION:  
Date: c. 1900?  
Historical Period: 1884-1913  
Historical Theme: 2.2  
Architect:  
Builder:

CURRENT STATUS:  
State Heritage List:  
National Estate:  
National Trust:

CONDITION: Good

## STATEMENT OF HERITAGE SIGNIFICANCE:

### Architectural:

Originally a Gardener's cottage, it is constructed of painted random rubble stonework. Roof and raked verandah clad with corrugated galvanised iron. Stone and brick chimneys and internally, timber ceilings.

### Historical:

A former gardener's cottage dating from the time when the Dutton family owned considerable acreage here.

Heritage Significance Recommendation: Local

## REFERENCES:

Written: Mount Lofty Districts Historical Society Archive 109

Verbal: Sir Ben Dickinson

## PHOTOGRAPHS:

Film/Neg.:


Film No : 23/14

Slide No : 23/13

Archival No:

DANVERS ARCHITECTS:

Date: 1985



South Australian  
Heritage Act 1978-80:

# HERITAGE STUDY ITEM IDENTIFICATION SHEET

STIRLING  
HERITAGE SURVEY:

ITEM NO.: 465

Zone: CL

Heritage Zone:

ITEM NAME: House

Former or Other Names:

LOCATION:

C/T No.: 3552/75 Type of Item: 0302

Town: Bridgewater

No.: 12

Street: Rosewarne Crescent

Section No.:

Hundred: Noarlunga

A.M.G. Ref. Z: N:

Assessment No.: 2-0840-004

E:

DESCRIPTION:

Date: c. 1915?

Historical Period: 1914-1927

Historical Theme: 2.1

Architect:

Builder:

CURRENT STATUS:

State Heritage List:

National Estate:

National Trust:

CONDITION: Good

STATEMENT OF HERITAGE SIGNIFICANCE:

Architectural:

Random rubble, rough stone walls with brick quoins. Hipped roof extending into raked verandah, clad with terra cotta tiles. Double hung sash windows with timber panelled door with side and fanlights. Gabled porch over main entrance. Terra cotta ridge decoration to roof.

Historical:

Built by Dr Frank S. Hone, notable in the history of the Royal Adelaide Hospital.

Heritage Significance Recommendation: Local

REFERENCES:

Written:

Verbal: Mr and Mrs C. Rosewarne

PHOTOGRAPHS:

Film/Neg.:

Film No : 34/10

Slide No : 34/1

Archival No:

DANVERS ARCHITECTS:

Date: 1985



South Australian  
Heritage Act 1978-80:

# HERITAGE STUDY ITEM IDENTIFICATION SHEET

STIRLING  
HERITAGE SURVEY:

ITEM NO.: 466

Zone: CL

Heritage Zone:

ITEM NAME: House

Former or Other Names:

LOCATION:

C/T No.:

Type of Item: 0302

Town: Stirling

No.: 1

Street: Rossiter Road

Section No.:

Hundred: Noarlunga

A.M.G. Ref. Z:

N:

Assessment No.:

E:

DESCRIPTION:

Date:

Historical Period:

Historical Theme: 2.2

Architect:

Builder:

CURRENT STATUS:

State Heritage List:

National Estate:

National Trust:

CONDITION: Good

STATEMENT OF HERITAGE SIGNIFICANCE:

Architectural:

Single fronted house with random coursed and random rubble stone walls. Hipped roof clad with corrugated galvanised iron. Raked, return verandah that is partially enclosed and decorated with simple timber posts. Brick quoins to double hung sash windows. Fanlight to front door. Brick chimneys.

Historical:

Heritage Significance Recommendation: Local

REFERENCES:

Written:

Verbal:

PHOTOGRAPHS:

Film/Neg.:


Film No : 12/16

Slide No : 12/15

Archival No:

DANVERS ARCHITECTS:

Date: 1985





South Australian  
Heritage Act 1978-80:

# HERITAGE STUDY ITEM IDENTIFICATION SHEET

STIRLING  
HERITAGE SURVEY:

ITEM NO.: 467

Zone: RLS

Heritage Zone:

ITEM NAME: House

Former or Other Names:

LOCATION:

C/T No.:

Type of Item: 0302

Town: Bridgewater

No.: 11

Street: Rudd Parade

Section No.:

Hundred: Noarlunga

A.M.G. Ref. Z: N:

Assessment No.:

E:

DESCRIPTION:

Date: c.1923

Historical Period: 1914-1927

Historical Theme: 2.2

Architect:

Builder: Jack Ackland

CURRENT STATUS:

State Heritage List:

National Estate:

National Trust:

CONDITION: Good

## STATEMENT OF HERITAGE SIGNIFICANCE:

Architectural:

Single fronted cottage with both random rubble and corrugated galvanised iron walls. Hipped and gabled roof with raked verandah clad with corrugated galvanised iron. Casement sash windows with semi-circular heads to corrugated section. Windows on front elevation with fanlights. Timber panelled door with fanlight and sidelights. Brick chimneys.

Historical:

Current owners are Mr and Mrs C.W. Rosewarne; house was begun by Mrs Rosewarne's father as a timber frame holiday shack; the stone part at the front was added c. 1930.

Heritage Significance Recommendation: Local

## REFERENCES:

Written:

Verbal: Mr and Mrs C.W. Rosewarne

## PHOTOGRAPHS:

Film/Neg.:


Film No : 34/12

Slide No : 34/3

Archival No:

DANVERS ARCHITECTS:

Date: 1985



South Australian  
Heritage Act 1978-80:

HERITAGE STUDY  
ITEM IDENTIFICATION SHEET

STIRLING  
HERITAGE SURVEY:

ITEM NO.: 468

Zone: RLS

Heritage Zone:

ITEM NAME: House

Former or Other Names:

LOCATION:

C/T No.: 1236/100 Type of Item: 0302

Town: Bridgewater

No.: 15

Street: Rudd Parade

Section No.:

Hundred: Noarlunga

A.M.G. Ref. Z: N:

Assessment No.: 2-0835-006

E:

DESCRIPTION:

Date: 1923-24

Historical Period: 1914-1927

Historical Theme: 2.2

Architect:

Builder: J. Ackland

CURRENT STATUS:

State Heritage List:

National Estate:

National Trust:

CONDITION: Good

STATEMENT OF HERITAGE SIGNIFICANCE:

Architectural:

Assymetrical house with besser block extension to side. Original random coursed stonework walls with brick quoins remaining. Black pointing to original section. Hipped and gabled roof clad with corrugated galvanised iron. Double hung and casement sash windows with paired windows to gable end. Brick chimney and window sills.

Historical:

Begun by Mrs McIvor, with a verandah all round; front added c. 1930.

Bought at her death by current owners, the Rosewarne, who had lived at No. 11 (see 11 Rudd Parade).

Heritage Significance Recommendation: Local

REFERENCES:

Written:

Verbal: Mr and Mrs C.W. Rosewarne

PHOTOGRAPHS:

Film/Neg.:


Film No : 34/11

Slide No : 34/2

Archival No:

DANVERS ARCHITECTS:

Date: 1985



South Australian  
Heritage Act 1978-80:

HERITAGE STUDY  
ITEM IDENTIFICATION SHEET

STIRLING  
HERITAGE SURVEY:

ITEM NO.: 469

Zone: SU

Heritage Zone:

ITEM NAME: Loftia Recreation Park - R13

Former or Other Names:

LOCATION:

C/T No.: 3635/150 Type of Item: 0414

Town: Heathfield

No.:

Street: Scott Creek Road

Section No.: 421-2, 1557-8

Hundred: Noarlunga

A.M.G. Ref. Z: N:

Assessment No.:

E:

DESCRIPTION:

Date: c. 1930

Historical Period: 1928-

Historical Theme: 1.5, 2.7

Architect:

Builder:

CURRENT STATUS:

State Heritage List:

National Estate: Registered

National Trust:

CONDITION:

STATEMENT OF HERITAGE SIGNIFICANCE:

Architectural:

Historical:

An ambitious pleasure resort planned during the Depression as a Commonwealth Recreation Park Scheme. Included an oval, tennis courts, swimming pool and playground. A golf course was never completed. Had indifferent success for a few years, then foundered. Revived. and now administered by the National Parks and Wildlife Service.

Heritage Significance Recommendation: Local

REFERENCES:

Written:

Verbal: Edgar Preece

PHOTOGRAPHS:

Film/Neg.:

Film No : N/A

Slide No :

Archival No:

DANVERS ARCHITECTS:

Date: 1985

South Australian  
Heritage Act 1978-80:

# HERITAGE STUDY ITEM IDENTIFICATION SHEET

STIRLING  
HERITAGE SURVEY:

ITEM NO.: 470      Zone: RLS      Heritage Zone:

ITEM NAME: Office to Brickworks  
Former or Other Names:

LOCATION:      C/T No.:      Type of Item: 1305  
Town: Heathfield  
No.:      Street: Scott Creek Road  
Section No.:  
Hundred: Noarlunga      A.M.G. Ref. Z:      N:  
Assessment No.:      E:

DESCRIPTION:      CURRENT STATUS:  
Date:      State Heritage List:  
Historical Period:      National Estate:  
Historical Theme: 4.4, 4.5      National Trust:  
Architect:  
Builder:      CONDITION: Fair

## STATEMENT OF HERITAGE SIGNIFICANCE:

### Architectural:

Brick walls with brick arches to openings. Gable ended roof clad with corrugated galvanised iron. Louvred windows. Corrugated galvanised iron (fine-fluted) in former openings.

### Historical:

The firms Le Gallez, Shierlaw and Bryce & Co. operated brick kilns on Scott Creek Road early in the twentieth century. Bryce & Co. went broke in the Great Depression. Bricks were railed from Aldgate.

Heritage Significance Recommendation: Local

## REFERENCES:

Written: W. Smith: "A Chat with Syd Smith" M.L.D.H.S. Archive 114  
"Pertaringa" 4

Verbal: Mr J.L. O'Shaughnessy

## PHOTOGRAPHS:

Film/Neg.:  
Film No : 13/30  
Slide No : 13/3

Archival No:

DANVERS ARCHITECTS:  
Date: 1985



South Australian  
Heritage Act 1978-80:

# HERITAGE STUDY ITEM IDENTIFICATION SHEET

STIRLING  
HERITAGE SURVEY:

ITEM NO.: 471

Zone: RLS

Heritage Zone:

ITEM NAME: Shed

Former or Other Names:

LOCATION:

C/T No.:

Type of Item: 0398

Town: Heathfield

No.:

Street: Scott Creek Road

Section No.:

Hundred: Noarlunga

A.M.G. Ref. Z: N:

Assessment No.:

E:

DESCRIPTION:

Date:

Historical Period:

Historical Theme: 2.2

Architect:

Builder:

CURRENT STATUS:

State Heritage List:

National Estate:

National Trust:

CONDITION: Fair

STATEMENT OF HERITAGE SIGNIFICANCE:

Architectural:

Random rubble stone walls. Gable ended roof clad with corrugated galvanised iron. Timber lintels to openings.

Historical:

Heritage Significance Recommendation: Local

REFERENCES:

Written:

Verbal:

PHOTOGRAPHS:

Film/Neg.:


Film No : 13/29

Slide No : 13/2

Archival No:

DANVERS ARCHITECTS:

Date: 1985



South Australian  
Heritage Act 1978-80:

# HERITAGE STUDY ITEM IDENTIFICATION SHEET

STIRLING  
HERITAGE SURVEY:

ITEM NO.: 472

Zone: RLS

Heritage Zone:

ITEM NAME: House  
Former or Other Names:

LOCATION:

C/T No.:

Type of Item: 0302

Town: Heathfield

No.:

Street: Scott Creek Road

Section No.:

Hundred: Noarlunga

A.M.G. Ref. Z: N:

Assessment No.:

E:

DESCRIPTION:

Date: c. 1905

Historical Period: 1884-1913

Historical Theme: 2.2

Architect:

Builder:

CURRENT STATUS:

State Heritage List:

National Estate:

National Trust:

CONDITION: Good

STATEMENT OF HERITAGE SIGNIFICANCE:

Architectural:

Stuccoed brick walls and hipped and gable ended roof with return verandah clad with corrugated galvanised iron. Casement sash and double hung sash windows. Loft door and brick columns and balustrade to verandah. Several additions.

Historical:

Has been owned by Nicholls, and Marker and Evans before the present owners. Has had three or four extensions, including a recent one.

Heritage Significance Recommendation: Local

REFERENCES:

Written:

Verbal: Mr J.L. O'Shaughnessy

PHOTOGRAPHS:

Film/Neg.:


Film No : 13/28

Slide No : 13/1

Archival No:

DANVERS ARCHITECTS:

Date: 1985



HERITAGE STUDY  
ITEM IDENTIFICATION SHEET

ITEM NO.: 473

Zone: RLS

Heritage Zone:

ITEM NAME: Hill Family Private Cemetery  
Former or Other Names:

LOCATION:

C/T No.:

Type of Item: 0807

Town: Scott Creek

No.: 57

Street: Scott Creek Road

Section No.:

Hundred: Noarlunga

A.M.G. Ref. Z: N:

Assessment No.: 3-0064-168

E:

DESCRIPTION:

Date: 1895-1900

Historical Period: 1884-1913

Historical Theme: 2.1

Architect:

Builder:

CURRENT STATUS:

State Heritage List:

National Estate:

National Trust:

CONDITION: Fair

STATEMENT OF HERITAGE SIGNIFICANCE:

Architectural:

Graves surrounded by a cast iron fence and gate and beneath two pine trees.

Historical:

The graves of William Rowe Hill (c. 1805-1900), his wife Charlotte (c. 1805-1900) and their son Walter (c.1843-95). The Stirling District has seen numerous private burials of which, often, the location is lost. The Hill family came to Scotts Ck. in 1840 and dominated the area thereafter, with a sq. mile of land. Walter Hill 'had a brilliant career...as a lecturer and journalist' ("Back to Scott Creek"). His tombstone declares him to have been P.M.G. of the Hawaiian Kingdom.

Heritage Significance Recommendation: Local

REFERENCES:

Written: "Back to Scott Creek: Souvenir Booklet 1970" pp.1,2  
Reminisc. of W. Scragg, M.L.D.H.S. Archive 344

Verbal: Hugh Nelson

PHOTOGRAPHS:

Film/Neg.:

Film No : 30/14

Slide No : 30/13

Archival No:

DANVERS ARCHITECTS:

Date: 1985



HERITAGE STUDY  
ITEM IDENTIFICATION SHEET

ITEM NO.: 474      Zone: RLS      Heritage Zone:

ITEM NAME: Scott Creek Soldiers Memorial Hall  
Former or Other Names:

LOCATION:      C/T No.:      Type of Item: 0404  
Town: Scott Creek  
No.:      Street: Scott Creek Road  
Section No.:  
Hundred: Noarlunga      A.M.G. Ref. Z:      N:  
Assessment No.:      E:

DESCRIPTION:      CURRENT STATUS:  
Date: 1921      State Heritage List:  
Historical Period: 1914-1927      National Estate:  
Historical Theme: 2.3, 2.7      National Trust:  
Architect:  
Builder:      CONDITION: Good

STATEMENT OF HERITAGE SIGNIFICANCE:

Architectural:

Corrugated galvanised iron walls and gable ended roof. Split paned double hung sash windows with timber architraves and louvred windows to porch. Gable ended porch to front with lean-to at rear.

Historical:

'A splendid effort from a district of about thirty residents'. Previously the Church and the Longwood Institute had been the only venues for entertainment. Used for dances, concerts, card evenings, sports etc.

Heritage Significance Recommendation: Local

REFERENCES:

Written: "Back to Scott Creek: Souvenir Booklet 1970" pp. 2,7,8

Verbal:

PHOTOGRAPHS:

Film/Neg.:  
Film No : 30/15  
Slide No : 30/14

Archival No:



DANVERS ARCHITECTS:  
Date: 1985



ITEM NO.: 475      Zone: RLS      Heritage Zone:

ITEM NAME: Scott Creek Primary School and Residence  
Former or Other Names:

LOCATION:      C/T No.:      Type of Item: 0504  
Town: Scott Creek  
No.: Noarlunga      Street: Scott Creek Road  
Section No.: 283  
Hundred: Noarlunga      A.M.G. Ref. Z:      N:  
Assessment No.: 3-0069-008      E:

DESCRIPTION:      CURRENT STATUS:  
Date: 1893      State Heritage List:  
Historical Period: 1884-1913      National Estate:  
Historical Theme: 2.6      National Trust:  
Architect:  
Builder: George Rainey      CONDITION: Good

STATEMENT OF HERITAGE SIGNIFICANCE:

Architectural:

Brick walls with battered brick plinth. Hipped and gabled roof with bull-verandah clad with corrugated galvanised iron. Double hung sash windows covered with timber and fine-fluted corrugated galvanised iron hoods. Brick chimneys. Extensions to side and rear of building. Timber finial to gable end.

Historical:

The children of the early settlers had to walk to Upper Sturt to school. In 1888 or 1891 the community purchased a building that served as a church, school and hall (see Scott Creek Uniting Church). A rising population led to the erection of the present building, 'by a local man' as a school and residence.

Heritage Significance Recommendation: Local

REFERENCES:

Written: "Back to Scott Creek: Souvenir Booklet 1970" pp. 2,6,7

Verbal: Brian Yuill  
Marguerite Rainey

PHOTOGRAPHS:

Film/Neg.:  
Film No : 30/16  
Slide No : 30/15

Archival No:

DANVERS ARCHITECTS:

Date: 1985



HERITAGE STUDY  
ITEM IDENTIFICATION SHEET

ITEM NO.: 476 Zone: RLS Heritage Zone:

ITEM NAME: Scott Creek Uniting Church  
Former or Other Names: Wesleyan Church; Reefton Heights Church

LOCATION: C/T No.: 1645/138 Type of Item: 0504, 0703, 0403  
Town: Scott Creek  
No.: Street: Scott Creek Road  
Section No.: Part 283  
Hundred: Noarlunga A.M.G. Ref. Z: N:  
Assessment No.: 3-0072-008 E:

DESCRIPTION:  
Date: 1880's  
Historical Period: 1852-1883  
Historical Theme: 2.5, 2.6  
Architect:  
Builder:

CURRENT STATUS:  
State Heritage List:  
National Estate:  
National Trust:

CONDITION: Dilapidated

STATEMENT OF HERITAGE SIGNIFICANCE:

Architectural:

Corrugated galvanised iron walls and gable ended roof. Pivot Gothic arch windows and timber finial to gable end. Extension to rear. Internally church lined with painted timber boards.

Historical:

An earlier Wesleyan Chapel burned in a bushfire in 1876. In 1888 or 1891 Rev. Henry Chester of the Aldgate Circuit arranged for a building - to be used as church, school and hall - to be carried from the Reefton Heights goldfields near Woodside (see Scott Creek Primary School).

Heritage Significance Recommendation: Local

REFERENCES:

Written: "Back to Scott Creek: Souvenir Booklet" pp. 2, 6, 7

Verbal:


PHOTOGRAPHS:

Film/Neg.:  
Film No : 30/17  
Slide No : 30/16

Archival No:

DANVERS ARCHITECTS:

Date: 1985



**HERITAGE STUDY****ITEM IDENTIFICATION SHEET**South Australian  
Heritage Act 1978-80:STIRLING  
HERITAGE SURVEY:

ITEM NO.: 477

Zone: SU

Heritage Zone:

ITEM NAME: Cemetery

Former or Other Names: At "Cottonville"

LOCATION:

C/T No.:

Type of Item: 0807

Town: Scott Creek

No.: off

Street: Scott Creek Road

Section No.:

Hundred: Noarlunga

A.M.G. Ref. Z: N:

Assessment No.:

E:

DESCRIPTION:

Date: 1895

Historical Period: 1884-1913

Historical Theme: 2.2

Architect:

Builder:

CURRENT STATUS:

State Heritage List:

National Estate:

National Trust:

CONDITION: Good

STATEMENT OF HERITAGE SIGNIFICANCE:

Architectural:

Historical:

On the site of the projected blockers town of Cottonville, which never eventuated. Burials began in 1896, and have included members of many families whose history contributed greatly to that of Scott Creek: Browns Carthews, Hills, Markers, Nelsons, Slaters, Sparrows etc. The most notable person buried in the cemetery is William Nicholls (1867-1951), proprietor of a celebrated quarry and Chairman of the Stirling District Council for many years.

Heritage Significance Recommendation: Local

REFERENCES:

Written: "Back to Scott Creek: Souvenir Booklet 1970", pp. 6,7  
District Council of Stirling: Preliminary Heritage Survey  
"Civic Record of South Australia" 1936 p. 870

Verbal:

PHOTOGRAPHS:

Film/Neg.:


Film No : 30/2

Slide No : 30/20

Archival No:

DANVERS ARCHITECTS:

Date: 1985



# HERITAGE STUDY

## ITEM IDENTIFICATION SHEET

STIRLING  
HERITAGE SURVEY:

South Australian  
Heritage Act 1978-80:

ITEM NO.: 478

Zone: H

Heritage Zone:

ITEM NAME: House

Former or Other Names:

LOCATION:

C/T No.:

Type of Item: 0302

Town: Scott Creek

No.:

Street: Scott Creek Road

Section No.: 1135

Hundred: Noarlunga

A.M.G. Ref. Z: N:

Assessment No.: 3-0807-008

E:

### DESCRIPTION:

Date: 1880's?

Historical Period: 1884-1913

Historical Theme: 2.2

Architect:

Builder: G. Rainey

### CURRENT STATUS:

State Heritage List:

National Estate:

National Trust:

CONDITION: Fair

### STATEMENT OF HERITAGE SIGNIFICANCE:

#### Architectural:

Originally four roomed, the cottage has random rubble stone walls with rendered surrounds to multi-paned casement sash windows and doors. Hipped roof with return verandah clad with corrugated galvanised iron. Bevelled brick edging to verandah and brick chimneys. Recent addition to rear. House positioned high above ground.

#### Historical:

Built for himself by George Rainey, a builder by trade. Still in his family. Originally four rooms; a stone kitchen at the back has been demolished.

Heritage Significance Recommendation: Local

### REFERENCES:

#### Written:

Verbal: Marguerite Rainey

### PHOTOGRAPHS:

Film/Neg.:


Film No : 30/25

Slide No : 30/24

Archival No:

DANVERS ARCHITECTS:

Date: 1985



South Australian  
Heritage Act 1978-80

# HERITAGE STUDY ITEM IDENTIFICATION SHEET

STIRLING  
HERITAGE SURVEY

ITEM NO.: 479

Zone: RLS

Heritage Zone:

ITEM NAME: Cottage

Former or Other Names:

LOCATION:

C/T No.:

Type of Item: 0302

Town: Scott Creek

No.: R.M.B 68

Street: Scott Creek Road

Section No.: 1369

Hundred: Noarlunga

A.M.G. Ref. Z:

N:

Assessment No.: 3-0938-003

E:

DESCRIPTION:

Date: 1890's?

Historical Period: 1884-1913

Historical Theme: 2.2, 4.1

Architect:

Builder:

CURRENT STATUS:

State Heritage List:

National Estate:

National Trust:

CONDITION: Fair

## STATEMENT OF HERITAGE SIGNIFICANCE:

Architectural:

Simple single fronted cottage with random rubble stone walls, rendered to sides and brick quoins. Gabled roof with raked verandah and lean-to to rear, clad with corrugated galvanised iron. Casement sash windows with fanlights. Metal tie-rods with cross brackets used. Brick chimneys. Branches used as joists to back porch.

Historical:

Inhabited until c. 1940 by the Scragg family, who ran a garden. Sold to the Woodlands.

Heritage Significance Recommendation: Local

REFERENCES:

Written:

Verbal: M. and E. Woodlands

PHOTOGRAPHS:

Film/Neg.:


Film No : 30/19

Slide No : 30/18

Archival No:

DANVERS ARCHITECTS:

Date: 1985



South Australian  
Heritage Act 1978-80

# HERITAGE STUDY ITEM IDENTIFICATION SHEET

STIRLING  
HERITAGE SURVEY

ITEM NO.: 480

Zone: H

Heritage Zone:

ITEM NAME: Cottage  
Former or Other Names:

LOCATION:

C/T No.:

Type of Item: 0205

Town: Scott Creek

No.:

Street: Scott Creek Road

Section No.: 1371

Hundred: Noarlunga

A.M.G. Ref. Z: N:

Assessment No.: 3-0940-004

E:

DESCRIPTION:

Date:

Historical Period:

Historical Theme: 2.2, 4.10

Architect:

Builder:

CURRENT STATUS:

State Heritage List:

National Estate:

National Trust:

CONDITION: Ruin

STATEMENT OF HERITAGE SIGNIFICANCE:

Architectural:

Wattle and daub walls with a fine fluted corrugated galvanised iron extension to side and cladding to gable ended roof. Very poor condition.

Historical:

Dwelt in long ago by the Sparrow family, but they were not the first owners.

Heritage Significance Recommendation: Local

REFERENCES:

Written:

Verbal: Hugh Nelson

Marguerite Rainey

PHOTOGRAPHS:

Film/Neg.:

Film No : 30/20

Slide No : 30/19

Archival No:

DANVERS ARCHITECTS:

Date: 1985



South Australian  
Heritage Act 1978-80:

# HERITAGE STUDY ITEM IDENTIFICATION SHEET

STIRLING  
HERITAGE SURVEY:

ITEM NO.: 481      Zone: H      Heritage Zone:

ITEM NAME: Cottage  
Former or Other Names:

LOCATION:      C/T No.:      Type of Item: 0205  
Town: Scott Creek  
No.:      Street: Scott Creek Road  
Section No.: 1373  
Hundred: Noarlunga      A.M.G. Ref. Z:      N:  
Assessment No.: 3-0942-002      E:

## DESCRIPTION:

Date:  
Historical Period:  
Historical Theme: 2.2  
Architect:  
Builder:

CURRENT STATUS:  
State Heritage List:  
National Estate:  
National Trust:

CONDITION: Ruin

## STATEMENT OF HERITAGE SIGNIFICANCE:

### Architectural:

Random rubble stone walls partly rendered. Gable ended roof clad with corrugated galvanised iron. Timber lintels to doors. Brick chimneys. Overgrown with blackberries.

### Historical:

Heritage Significance Recommendation: Local

## REFERENCES:

### Written:

### Verbal:

## PHOTOGRAPHS:

Film/Neg.:  
Film No : 30/22  
Slide No : 30/21

Archival No:

DANVERS ARCHITECTS:

Date: 1985



South Australian  
Heritage Act 1978-80:

# HERITAGE STUDY ITEM IDENTIFICATION SHEET

STIRLING  
HERITAGE SURVEY:

ITEM NO.: 482

Zone: H

Heritage Zone:

ITEM NAME: House

Former or Other Names:

LOCATION:

C/T No.:

Type of Item: 0205

Town: Scott Creek

No.:

Street: Scott Creek Road

Section No.:

Hundred: Noarlunga

A.M.G. Ref. Z: N:

Assessment No.:

E:

DESCRIPTION:

Date:

Historical Period:

Historical Theme: 2.2

Architect:

Builder:

CURRENT STATUS:

State Heritage List:

National Estate:

National Trust:

CONDITION: Ruin

STATEMENT OF HERITAGE SIGNIFICANCE:

Architectural:

Random rubble stonework walls remaining.

Historical:

The remains of a home of the Carthews, another early family of Scott Creek.

Heritage Significance Recommendation: Local

REFERENCES:

Written:

Verbal: Mrs Marguerite Rainey  
Hugh Nelson

PHOTOGRAPHS:

Film/Neg.:

Film No : 30/12

Slide No : 30/11

Archival No:

DANVERS ARCHITECTS:

Date: 1985





South Australian  
Heritage Act 1978-80:

# HERITAGE STUDY ITEM IDENTIFICATION SHEET

STIRLING  
HERITAGE SURVEY:

ITEM NO.: 483      Zone: H      Heritage Zone:

ITEM NAME: House  
Former or Other Names:

LOCATION:      C/T No.:      Type of Item: 0302  
Town: Scott Creek  
No.:      Street: Scott Creek Road  
Section No.:  
Hundred: Noarlunga      A.M.G. Ref. Z:      N:  
Assessment No.:      E:

DESCRIPTION:      CURRENT STATUS:  
Date:      State Heritage List:  
Historical Period:      National Estate:  
Historical Theme: 2.2      National Trust:  
Architect:  
Builder:      CONDITION: Fair

## STATEMENT OF HERITAGE SIGNIFICANCE:

### Architectural:

Originally a 3 - roomed cottage, with random rubble partly coursed stone walls with brick quoins. Hipped roof with bull-nosed verandah, clad with corrugated galvanised iron. Double hung sash windows and side and fan-lights to front door. Many extensions to side and rear of house, all recent additions.

### Historical:

Heritage Significance Recommendation: Local

## REFERENCES:

### Written:

Verbal: Caroline Murray  
Mr. and Mrs. Gerard Faber

## PHOTOGRAPHS:

Film/Neg.:  
Film No : 30/10  
Slide No : 30/9

Archival No:

DANVERS ARCHITECTS:  
Date: 1985



# HERITAGE STUDY

## ITEM IDENTIFICATION SHEET

STIRLING  
HERITAGE SURVEY:

South Australian  
Heritage Act 1978-80:

ITEM NO.: 484

Zone: RLS

Heritage Zone:

ITEM NAME: House

Former or Other Names:

LOCATION:

C/T No.:

Type of Item: 0302

Town: Scott Creek

No.:

Street: Scott Creek Road

Section No.:

Hundred: Noarlunga

A.M.G. Ref. Z: N:

Assessment No.:

E:

DESCRIPTION:

Date:

Historical Period:

Historical Theme: 2.2

Architect:

Builder:

CURRENT STATUS:

State Heritage List:

National Estate:

National Trust:

CONDITION: Good

STATEMENT OF HERITAGE SIGNIFICANCE:

Architectural:

Random rubble stone walls with brick quoins and weatherboard infill panels. Hipped roof with surrounding raked verandah clad with galvanised corrugated galvanised iron. Double hung sash windows. Recent additions to rear of house constructed from stone and re-roofed.

Historical:

Heritage Significance Recommendation: Local

REFERENCES:

Written:

Verbal:

PHOTOGRAPHS:

Film/Neg.:

Film No : 30/13

Slide No : 30/12

Archival No:



DANVERS ARCHITECTS:

Date: 1985

South Australian  
Heritage Act 1978-80:

# HERITAGE STUDY ITEM IDENTIFICATION SHEET

STIRLING  
HERITAGE SURVEY:

ITEM NO.: 485

Zone: H

Heritage Zone:

ITEM NAME: Chimney, Colorado Mine  
Former or Other Names:

LOCATION:

C/T No.:

Type of Item: 1116

Town: Scott Creek

No.:

Street: Scott Creek Road

Section No.:

Hundred: Noarlunga

A.M.G. Ref. Z: N:

Assessment No.:

E:

DESCRIPTION:

Date: c. 1868

Historical Period: 1852-1883

Historical Theme: 4.4

Architect:

Builder:

CURRENT STATUS:

State Heritage List:

National Estate:

National Trust:

CONDITION: Ruin

STATEMENT OF HERITAGE SIGNIFICANCE:

Architectural:

Random rubble stonework.

Historical:

This chimney, from the ore batteries etc., is one of a number of relics of a hopefully named silver mine in an area which saw a brief mining boom from 1868, as part of a more widespread boom. The remains of the larger Almanda and Potosi Mines lie just outside the Stirling Council District. Water ruined the Colorado, and only the Almanda had modest success.

Heritage Significance Recommendation: Local

REFERENCES:

Written: "Back to Scott Creek: Souvenir Booklet 1970" pp. 1,2

Verbal: Marguerite Rainey

PHOTOGRAPHS:

Film/Neg.:

Film No : 30/23

Slide No : 30/22

Archival No:

DANVERS ARCHITECTS:

Date: 1985



South Australian  
Heritage Act 1978-80:

# HERITAGE STUDY ITEM IDENTIFICATION SHEET

STIRLING  
HERITAGE SURVEY:

ITEM NO.: 486

Zone: H

Heritage Zone:

ITEM NAME: Cottage  
Former or Other Names:

LOCATION:

C/T No.:

Type of Item: 0302

Town: Scott Creek

No.:

Street: Scott Creek Road

Section No.:

Hundred: Noarlunga

A.M.G. Ref. Z: N:

Assessment No.:

E:

DESCRIPTION:

Date: 1880's?

Historical Period: 1884-1913

Historical Theme: 2.2, 4.1

Architect:

Builder: George Rainey

CURRENT STATUS:

State Heritage List:

National Estate:

National Trust:

CONDITION: Fair

STATEMENT OF HERITAGE SIGNIFICANCE:

Architectural:

Random rubble stone walls with rendered quoins to windows, corners and doors. Gable ended roof with raked verandah clad with corrugated galvanised iron. Double hung sash and modern windows and extension to rear.

Historical:

Built for Moritz family.

Heritage Significance Recommendation: Local

REFERENCES:

Written:

Verbal: Marguerite Rainey

PHOTOGRAPHS:

Film/Neg.:


Film No : 30/24

Slide No : 30/23

Archival No:

DANVERS ARCHITECTS:

Date: 1985



South Australian  
Heritage Act 1978-80:

# HERITAGE STUDY ITEM IDENTIFICATION SHEET

STIRLING  
HERITAGE SURVEY:

ITEM NO.: 487

Zone: RLS

Heritage Zone:

ITEM NAME: House

Former or Other Names: Scotts Creek Post & Telegraph Office and Store

LOCATION:

C/T No.:

Type of Item: 0302

Town: Scott Creek

No.: 63

Street: Scott Creek Road

Section No.:

Hundred: Noarlunga

A.M.G. Ref. Z: N:

Assessment No.:

E:

DESCRIPTION:

Date: c.1891 (first section)

Historical Period: 1884-1913

Historical Theme: 2.2, 4.1, 4.6, 4.8

Architect:

Builder:

CURRENT STATUS:

State Heritage List:

National Estate:

National Trust:

CONDITION: Good

## STATEMENT OF HERITAGE SIGNIFICANCE:

Architectural:

Random rubble and random coursed stone walls with brick quoins. Aluminium tiles to hipped roof with small gable and gablet. Raked verandah. Double hung sash and modern windows and recessed entrance with side and fan-lights. Brick chimney. Extensions to rear and side of house.

Historical:

Initially two rooms, built for John Nelson, who did the carpentering himself. Began as a post office as well as a private house, and became in 1912 a telegraph office. As a general store also, it was a social centre. Closed as P.O. in 1974. Still in the Nelson family, who have run a market garden and a dairy.

Heritage Significance Recommendation: Local

## REFERENCES:

Written: "Back to Scott Creek: Souvenir Booklet 1970" p. 7  
"Mount Barker Courier" May 29, 1974

Verbal: Hugh Nelson

## PHOTOGRAPHS:

Film/Neg.:


Film No : 30/18

Slide No : 30/17

Archival No:

DANVERS ARCHITECTS:

Date: 1985



South Australian  
Heritage Act 1978-80:

# HERITAGE STUDY ITEM IDENTIFICATION SHEET

STIRLING  
HERITAGE SURVEY:

ITEM NO.: 488      Zone: RLS      Heritage Zone:

ITEM NAME: Aldgate Valley Church of Christ  
Former or Other Names:

LOCATION:      C/T No.:      Type of Item: 0504,0703  
Town: Aldgate  
No.:      Street: Shanks Road  
Section No.:  
Hundred: Noarlunga      A.M.G. Ref. Z:      N:  
Assessment No.: 3-0326-000      E:

DESCRIPTION:      CURRENT STATUS:  
Date: 1889      State Heritage List:  
Historical Period: 1884-1913      National Estate:  
Historical Theme: 2.5, 2.6      National Trust:  
Architect:  
Builder:      CONDITION: Good

## STATEMENT OF HERITAGE SIGNIFICANCE:

### Architectural:

Random rubble stonework with corrugated galvanised iron gable ended roof. Small gabled ended porch on front elevation, later addition. Double hung windows. Brick quoins and curved arch. Unsympathetic addition.

### Historical:

James Wissell (see "Wissell's Hut", Aldgate Valley Road) was prominent in the local Church of Christ, contributing to its American connections (see "Gurrawarra", Waverley Ridge Road). This was a daughter church of the one at Stirling (Mount Barker Road). It was also a school, until the opening of the Aldgate Valley School, Longwood Road (1898). It was a major social centre of the Aldgate Valley District. An extension was made in 1925.

Heritage Significance Recommendation: Local

## REFERENCES:


Written: Ivan Hull: "?1865? - 1968 Churches of Christ, Stirling East"  
1968  
Tom Dyster: "Pump in the Roadway" pp. 134,135,138,139

Verbal: Tom Dyster

## PHOTOGRAPHS:

Film/Neg.:  
Film No : 10/32  
Slide No : 10/31

Archival No:



DANVERS ARCHITECTS:  
Date: 1985

South Australian  
Heritage Act 1978-80:

# HERITAGE STUDY ITEM IDENTIFICATION SHEET

STIRLING  
HERITAGE SURVEY:

ITEM NO.: 489      Zone: CL      Heritage Zone:

ITEM NAME: House, "Alderwood"  
Former or Other Names:

LOCATION:      C/T No.:      Type of Item: 0302  
Town: Bridgewater  
No.: 26      Street: Shannon Road  
Section No.:  
Hundred: Noarlunga      A.M.G. Ref. Z:      N:  
Assessment No.:      E:

DESCRIPTION:      CURRENT STATUS:  
Date:      State Heritage List:  
Historical Period:      National Estate:  
Historical Theme: 2.1      National Trust:  
Architect:  
Builder:      CONDITION: Good

## STATEMENT OF HERITAGE SIGNIFICANCE:

### Architectural:

Random coursed stone walls with brick and stone quoins. Hipped roof with concave return verandah clad with corrugated galvanised iron. Double hung sash windows with some leadlighting to panels. Brick chimneys. Large circular pillars adjacent to entrance and timber verandah posts with modern lacework.

### Historical:

Built by N.S. Wigg of the family of E.S. Wigg & Son, Stationers. Inherited by his daughters, the Misses Florence and Nellie Wigg. They prompted Bridgewater to build an Institute. Later the home of H.H. Shannon (d. 1976), longtime State M.P. for this region.

Heritage Significance Recommendation: Local

## REFERENCES:

Written: "Talk by Mrs E.W. Waddy" 1936 (M.L.D.H.S. Archive 76-3)

Verbal: Miss I. Schumacher  
Mr and Mrs C.W. Rosewarne

## PHOTOGRAPHS:

Film/Neg.:

Film No : 8/4  
Slide No : 8/3

Archival No:

DANVERS ARCHITECTS:  
Date: 1985



South Australian  
Heritage Act 1978-80:

# HERITAGE STUDY ITEM IDENTIFICATION SHEET

STIRLING  
HERITAGE SURVEY:

ITEM NO.: 490

Zone: RF

Heritage Zone:

ITEM NAME: House

Former or Other Names:

LOCATION:

C/T No.:

Type of Item: 0302

Town: Crafers

No.:

Street: Sharrad Court

Section No.:

Hundred: Onkaparinga

A.M.G. Ref. Z: N:

Assessment No.:

E:

DESCRIPTION:

Date: pre 1900

Historical Period: 1884-1913

Historical Theme: 2.2

Architect:

Builder: Richard James Burnett

CURRENT STATUS:

State Heritage List:

National Estate:

National Trust:

CONDITION: Good

## STATEMENT OF HERITAGE SIGNIFICANCE:

Architectural:

Originally a two roomed cottage with a wattle and daub addition to rear. Random rubble stone walls with brick quoins. Hipped roof with convex verandah, clad with corrugated galvanised iron. Double hung sash windows. Lean-to to side.

Historical:

Built for William Castle; passed to his son George. When Gil Sharrad bought in 1920, there were two stone rooms at front, two wattle and daub at back; he demolished the latter and built extra stone rooms with material taken from the demolished Crafers Hotel and a shop in Parkside. Gil Sharrad (1894 - ) is in his own way a heritage item.

Heritage Significance Recommendation: Local

REFERENCES:

Written:

Verbal: Gil Sharrad

PHOTOGRAPHS:

Film/Neg.:


Film No : 9/18

Slide No : 9/1

Archival No:

DANVERS ARCHITECTS:

Date: 1985





South Australian  
Heritage Act 1978-80:

# HERITAGE STUDY ITEM IDENTIFICATION SHEET

STIRLING  
HERITAGE SURVEY:

ITEM NO.: 491

Zone: CL

Heritage Zone:

ITEM NAME: House

Former or Other Names:

LOCATION:

C/T No.:

Type of Item: 0302

Town: Crafers West

No.: 1

Street: Sheoak Road

Section No.:

Hundred: Adelaide

A.M.G. Ref. Z: N:

Assessment No.:

E:

DESCRIPTION:

Date:

Historical Period:

Historical Theme: 2.2

Architect:

Builder:

CURRENT STATUS:

State Heritage List:

National Estate:

National Trust:

CONDITION: Good

STATEMENT OF HERITAGE SIGNIFICANCE:

Architectural:

Painted random rubble walls with brick quoins. Hipped roof with bullnosed return verandah, partially enclosed and clad with corrugated galvanised iron. Split paned double hung sash windows. Extensions to rear.

Historical:

Has been inhabited by Kemps and Williams. An extension was made by the latter early this century.

Heritage Significance Recommendation: Local

REFERENCES:

Written:

Verbal: Miss Williams

PHOTOGRAPHS:

Film/Neg.:


Film No : 29/20

Slide No : 29/18

Archival No:

DANVERS ARCHITECTS:

Date: 1985



South Australian  
Heritage Act 1978-80:

# HERITAGE STUDY ITEM IDENTIFICATION SHEET

STIRLING  
HERITAGE SURVEY:

ITEM NO.: 492      Zone: CL      Heritage Zone:

ITEM NAME: Cottage  
Former or Other Names:

LOCATION:      C/T No.:      Type of Item: 0302  
Town: Crafers West  
No.:      Street: Sheoak Road  
Section No.:  
Hundred: Adelaide      A.M.G. Ref. Z:      N:  
Assessment No.:      E:

DESCRIPTION:      CURRENT STATUS:  
Date:      State Heritage List:  
Historical Period:      National Estate:  
Historical Theme: 2.2      National Trust:  
Architect:  
Builder:      CONDITION: Dilapidated

## STATEMENT OF HERITAGE SIGNIFICANCE:

Architectural:  
Very simple cottage constructed from random rubble stone and partly rendered. Hipped roof clad with corrugated galvanised iron. Brick chimney

Historical:

Heritage Significance Recommendation: Local

## REFERENCES:

Written:

Verbal:

## PHOTOGRAPHS:

Film/Neg.:  
Film No : 29/19  
Slide No : 29/17

Archival No:

DANVERS ARCHITECTS:  
Date: 1985



HERITAGE STUDY  
ITEM IDENTIFICATION SHEET

ITEM NO.: 493                      Zone: CL                      Heritage Zone:

ITEM NAME: House, "Fullgrabe"  
Former or Other Names:

LOCATION:                      C/T No.:                      Type of Item: 0302  
Town: Crafers West  
No.: 51                      Street: Sheoak Road  
Section No.:  
Hundred: Adelaide                      A.M.G. Ref. Z:                      N:  
Assessment No.:                      E:

DESCRIPTION:                      CURRENT STATUS:  
Date: 1876                      State Heritage List:  
Historical Period: 1852-1883                      National Estate:  
Historical Theme: 2.2                      National Trust:  
Architect:  
Builder: W. Fullgrabe                      CONDITION: Good

STATEMENT OF HERITAGE SIGNIFICANCE:

Architectural:

House is both single and two storeyed. Random rubble stone walls with brick arch and quoins to openings. Gabled roof, clad with corrugated galvanised iron. Multi-paned French doors and casement sash to cottage with timber lintels to openings. Timber balustrade to verandah. Extension to rear of building and timber panel connecting the house and cottage.

Historical:

William Fullgrabe was a stonemason. He brought his bride to the cottage in 1879. He built a two storey cottage near to the original single storey one, with a breezeway between (the cottages have now been connected). Styles bought from Fullgraves; then Clarks, nurserymen and florists, who probably laid out the garden.

Heritage Significance Recommendation: Local

REFERENCES:

Written: Mabel Hardy: "A History of Crafers" pp. 24,25

Verbal: Christine Finnimore

PHOTOGRAPHS:

Film/Neg.:

Film No                      : 29/15  
Slide No                     : 29/13

Archival No:

DANVERS ARCHITECTS:

Date: 1985



South Australian  
Heritage Act 1978-80:

# HERITAGE STUDY ITEM IDENTIFICATION SHEET

STIRLING  
HERITAGE SURVEY:

ITEM NO.: 494

Zone: CL

Heritage Zone:

ITEM NAME: Cottage

Former or Other Names:

LOCATION:

C/T No.:

Type of Item: 0302

Town: Crafers West

No.:

Street: Sheoak Road

Section No.:

Hundred: Adelaide

A.M.G. Ref. Z: N:

Assessment No.:

E:

DESCRIPTION:

Date:

Historical Period:

Historical Theme: 2.2

Architect:

Builder:

CURRENT STATUS:

State Heritage List:

National Estate:

National Trust:

CONDITION:

STATEMENT OF HERITAGE SIGNIFICANCE:

Architectural:

Simple, single fronted cottage surrounded by many recent stone buildings. Walls constructed of random rubble stone, partially rendered and painted with some brick quoins. Multi-paned casement sash windows and low doors. Brick chimneys. Large two storey extension under construction presently designed by Pauline Hurren.

Historical:

Heritage Significance Recommendation: Local

REFERENCES:

Written:

Verbal:

PHOTOGRAPHS:

Film/Neg.:


Film No : 29/12

Slide No : 29/10

Archival No:

DANVERS ARCHITECTS:

Date: 1985



South Australian  
Heritage Act 1978-80:

# HERITAGE STUDY ITEM IDENTIFICATION SHEET

STIRLING  
HERITAGE SURVEY:

ITEM NO.: 495

Zone: CL

Heritage Zone:

ITEM NAME: Cottage

Former or Other Names:

LOCATION:

C/T No.:

Type of Item: 0302

Town: Crafers West  
No.:

Street: Sheoak Road

Section No.:

Hundred: Adelaide

A.M.G. Ref. Z: N:

Assessment No.:

E:

DESCRIPTION:

Date:

Historical Period:

Historical Theme: 2.2

Architect:

Builder:

CURRENT STATUS:

State Heritage List:

National Estate:

National Trust:

CONDITION: Fair

## STATEMENT OF HERITAGE SIGNIFICANCE:

Architectural:

Simple, single fronted cottage constructed from random coursed stone with stone quoins. Gable ended roof with corrugated galvanised iron cladding. Casement sash windows and brick chimneys and skillion extension to rear.

Historical:

Heritage Significance Recommendation: Local

REFERENCES:

Written:

Verbal:

PHOTOGRAPHS:

Film/Neg.:

Film No : 29/11

Slide No : 29/9

Archival No:

DANVERS ARCHITECTS:

Date: 1985



South Australian  
Heritage Act 1978-80:

# HERITAGE STUDY ITEM IDENTIFICATION SHEET

STIRLING  
HERITAGE SURVEY:

ITEM NO.: 496

Zone: CL

Heritage Zone:

ITEM NAME: House

Former or Other Names:

LOCATION:

C/T No.:

Type of Item: 0302

Town: Crafers West

No.: 6

Street: Sheoak Road

Section No.:

Hundred: Adelaide

Assessment No.:

A.M.G. Ref. Z: N:

E:

DESCRIPTION:

Date: c.1923

Historical Period: 1913-1927

Historical Theme: 2.2

Architect:

Builder: Rossini

CURRENT STATUS:

State Heritage List:

National Estate:

National Trust:

CONDITION: Good

STATEMENT OF HERITAGE SIGNIFICANCE:

Architectural:

Random rubble and partly coursed, rusticated stone walls with brick quoins. Hipped and gabled roof with partially enclosed bull-nosed verandah, clad with corrugated galvanised iron. Double hung sash windows with hood to side windows.

Historical:

Built for H. Norris, who left it to a daughter, Miss Norris. Later owners the Rossinis sold to Mr and Mrs L. Michael in 1955.

Heritage Significance Recommendation: Local

REFERENCES:

Written:

Verbal: Mrs L. Michael

PHOTOGRAPHS:

Film/Neg.:


Film No : 29/18

Slide No : 29/16

Archival No:

DANVERS ARCHITECTS:

Date: 1985



South Australian  
Heritage Act 1978-80:

# HERITAGE STUDY ITEM IDENTIFICATION SHEET

STIRLING  
HERITAGE SURVEY:

ITEM NO.: 497

Zone: CL

Heritage Zone:

ITEM NAME: House, "Holly Tree House"  
Former or Other Names: "Walldene"

LOCATION:

C/T No.:

Type of Item: 0302

Town: Crafers West

No.: 12

Street: Sheoak Road

Section No.:

Hundred: Adelaide

A.M.G. Ref. Z: N:

Assessment No.:

E:

DESCRIPTION:

Date: 1886?

Historical Period: 1884-1913

Historical Theme: 2.2, 4.6

Architect:

Builder:

CURRENT STATUS:

State Heritage List:

National Estate:

National Trust:

CONDITION: Good

STATEMENT OF HERITAGE SIGNIFICANCE:

Architectural:

Two storey with entrance from first floor. Rendered stone walls with rendered quoins and surrounds. Brick addition to rear, possibly recent. Hipped roof with raked return verandah, clad with corrugated galvanised iron. Multi-paned double hung sash and modern sliding windows and side and fanlights to front door. Timber balustrade to verandah.

Historical:

The property had had eleven owners since 1886, beginning with John Ralph Ward. Frederick Bell (1897-1901) was a miller. The H. Heyers (1912-63) were wood contractors. Perhaps the house's most interesting use was as a convalescent home during World War II. The four rooms at the front were added c. 1969.

Heritage Significance Recommendation: Local

REFERENCES:

Written:

Verbal: Helen Toouli

PHOTOGRAPHS:

Film/Neg.:


Film No : 29/17

Slide No : 29/15

Archival No:

DANVERS ARCHITECTS:

Date: 1985



South Australian  
Heritage Act 1978-80:

# HERITAGE STUDY ITEM IDENTIFICATION SHEET

STIRLING  
HERITAGE SURVEY:

ITEM NO.: 498

Zone: CL

Heritage Zone:

ITEM NAME: House, "Lingmell"  
Former or Other Names:

LOCATION:

C/T No.:

Type of Item: 0302

Town: Crafrers West

No.: 26

Street: Sheoak Road

Section No.:

Hundred: Adelaide

A.M.G. Ref. Z: N:

Assessment No.:

E:

DESCRIPTION:

Date:

CURRENT STATUS:

Historical Period:

State Heritage List:

Historical Theme: 2.2

National Estate:

Architect:

National Trust:

Builder:

CONDITION: Good

STATEMENT OF HERITAGE SIGNIFICANCE:

Architectural:

Symmetrical fronted cottage. Walls constructed from painted random rubble stone with brick quoins. Double hung sash windows.

Historical:

Heritage Significance Recommendation: Local

REFERENCES:

Written:

Verbal:

PHOTOGRAPHS:

Film/Neg.:

Film No : Photography denied.

Slide No :

Archival No:

DANVERS ARCHITECTS:

Date: 1985



South Australian  
Heritage Act 1978-80:

# HERITAGE STUDY ITEM IDENTIFICATION SHEET

STIRLING  
HERITAGE SURVEY:

ITEM NO.: 499      Zone: CL      Heritage Zone:

ITEM NAME: House, "Llambie"  
Former or Other Names:

LOCATION:      C/T No.:      Type of Item: 0302  
Town: Crafers West  
No.: 54      Street: Sheoak Road  
Section No.:  
Hundred: Adelaide      A.M.G. Ref. Z:      N:  
Assessment No.:      E:

DESCRIPTION:      CURRENT STATUS:  
Date:      State Heritage List:  
Historical Period:      National Estate:  
Historical Theme: 2.2      National Trust:  
Architect:  
Builder: William Fullgrave      CONDITION: Good

## STATEMENT OF HERITAGE SIGNIFICANCE:

### Architectural:

Random rubble stone walls with brick quoins. Hipped roof clad with corrugated galvanised iron. Double hung sash windows and glazed front door with fanlight. Additions to rear and front elevation. Building currently under restoration.

### Historical:

Built by William Fullgrave for his brother Henry (see "Fullgrave", 51 Sheoak Road.)

Heritage Significance Recommendation: Local

## REFERENCES:

### Written:

Verbal: Christine Finnimore


## PHOTOGRAPHS:

Film/Neg.:  
Film No : 29/13  
Slide No : 29/11

Archival No:

## DANVERS ARCHITECTS:

Date: 1985



South Australian  
Heritage Act 1978-80:

# HERITAGE STUDY ITEM IDENTIFICATION SHEET

STIRLING  
HERITAGE SURVEY:

ITEM NO.: 500      Zone: RF      Heritage Zone:

ITEM NAME: House, "Pandora"  
Former or Other Names: Workman's Cottage, "Shurdington"

LOCATION:      C/T No.:      Type of Item: 0302  
Town: Crafers  
No.:      Street: Shurdington Road  
Section No.:  
Hundred: Onkaparinga      A.M.G. Ref. Z:      N:  
Assessment No.: 2-1810-004      E:

DESCRIPTION:      CURRENT STATUS:  
Date:      State Heritage List:  
Historical Period:      National Estate:  
Historical Theme: 2.1      National Trust:  
Architect:  
Builder:      CONDITION: Good

## STATEMENT OF HERITAGE SIGNIFICANCE:

### Architectural:

Random coursed, pointed stone walls with dressed quoins. Gabled roof clad with corrugated galvanised iron. Multi-paned double hung sash windows with shutters. Stone chimney. Recent addition to side with French doors and pivot windows.

### Historical:

Originally a small cottage for one of the staff of "Shurdington".

Heritage Significance Recommendation: Local

## REFERENCES:

### Written:

Verbal: Mrs A.P. Greig

## PHOTOGRAPHS:

Film/Neg.:  
Film No : 25/3  
Slide No : 25/1

Archival No:

DANVERS ARCHITECTS:

Date: 1985



South Australian  
Heritage Act 1978-80:

# HERITAGE STUDY ITEM IDENTIFICATION SHEET

STIRLING  
HERITAGE SURVEY:

ITEM NO.: 501      Zone: RF      Heritage Zone:

ITEM NAME: Outhouse, "Shurdington"  
Former or Other Names:

LOCATION:      C/T No.:      Type of Item: 0311  
Town: Crafers  
No.:      Street: Shurdington Road  
Section No.:  
Hundred: Onkaparinga      A.M.G. Ref. Z:      N:  
Assessment No.: 2-1802-012      E:

DESCRIPTION:      CURRENT STATUS:  
Date:      State Heritage List:  
Historical Period:      National Estate:  
Historical Theme: 2.1      National Trust:  
Architect:  
Builder:      CONDITION: Good

## STATEMENT OF HERITAGE SIGNIFICANCE:

Architectural:  
Random rubble stone with small parapet walls. Gabled roof clad with corrugated galvanised iron. Timber panelled doors. Galvanised iron chimney.

Historical:

Heritage Significance Recommendation: Local

## REFERENCES:

Written:


Verbal:

## PHOTOGRAPHS:

Film/Neg.:  
Film No : 9/28  
Slide No : 9/11

Archival No:

DANVERS ARCHITECTS:  
Date: 1985



South Australian  
Heritage Act 1978-80:

# HERITAGE STUDY ITEM IDENTIFICATION SHEET

STIRLING  
HERITAGE SURVEY:

ITEM NO.: 502

Zone: RF

Heritage Zone:

ITEM NAME: Stables, "Shurdington"  
Former or Other Names:

LOCATION:

C/T No.:

Type of Item: 0309

Town: Crafers

No.:

Street: Shurdington Road

Section No.:

Hundred: Onkaparinga

A.M.G. Ref. Z: N:

Assessment No.: 2-1802-012

E:

DESCRIPTION:

Date: 1867

Historical Period: 1852-1883

Historical Theme: 2.1, 4.7

Architect:

Builder:

CURRENT STATUS:

State Heritage List:

National Estate:

National Trust:

CONDITION: Good

STATEMENT OF HERITAGE SIGNIFICANCE:

Architectural:

Random rubble stone walls with dressed stone quoins. Gabled roof clad with corrugated galvanised iron. Double hung sash windows with timber panelled door with fanlight and gabled loft door. Stone chimneys and lean-to to side.

Historical:

The construction of this building by J.B. Hughes seems to have offended the vociferous Samuel Tomkinson of the nearby "Mangona" ("St. Barberie"), and the dispute got into the newspapers. Did it spoil the view?

Heritage Significance Recommendation: Local

REFERENCES:

Written: "Pasquin" Aug. 10, 1867

Verbal:

PHOTOGRAPHS:

Film/Neg.:


Film No : 9/29

Slide No : 9/12

Archival No:

DANVERS ARCHITECTS:

Date: 1985



South Australian  
Heritage Act 1978-80:

# HERITAGE STUDY ITEM IDENTIFICATION SHEET

STIRLING  
HERITAGE SURVEY:

ITEM NO.: 503      Zone: RF      Heritage Zone:

ITEM NAME: House, "Shurdington"  
Former or Other Names: "Elm Cottage"; "Bood(e) House"

LOCATION:      C/T No.: 3782/65      Type of Item: 0302  
Town: Crafers  
No.:      Street: Shurdington Road  
Section No.:  
Hundred: Onkaparinga      A.M.G. Ref. Z:      N:  
Assessment No.: 2-1802-012      E:

DESCRIPTION:      CURRENT STATUS:  
Date: late 1850's      State Heritage List: Nominated  
Historical Period: 1852-1883      National Estate:  
Historical Theme: 2.1      National Trust: Recorded  
Architect:  
Builder:      CONDITION: Good

## STATEMENT OF HERITAGE SIGNIFICANCE:

### Architectural:

Random rubble and coursed stone walls, rendered on rear sections. Recent hipped and gabled roof clad with corrugated galvanised iron. Dressed stone quoins to all openings. Double hung sash windows with semi-circular heads. Arched entrance to front door. Windows with decorative detailing. Some sections of the stonework are tuck pointed. House constructed in several stages.

### Historical:

John Bristow Hughes, pastoralist, built a cottage as a summer residence. It was described 1864-7 as a 'Stone house, 6 rooms'. A later owner was Henry Scott, pastoralist, businessman, politician, whose winter residence was "Benacre", Glen Osmond. Since 1913 owners have included General G.H. Dean and Sir Mellis Napier. Burned Ash Wednesday 1983.

Heritage Significance Recommendation: State

## REFERENCES:

Written: R.Cockburn: "Pastoral Pioneers of South Australia" Vol. I, pp.43, 195  
Mabel Hardy: "A History of Crafers" p. 22  
Crafers District Council Assessment Book, 1864, 1867 S.A.A.  
M.R.G. 23/2/1

### Verbal:

## PHOTOGRAPHS:

Film/Neg.:  
Film No : 9/30,31  
Slide No : 9/13,14

### Archival No:

DANVERS ARCHITECTS:  
Date: 1985



South Australian  
Heritage Act 1978-80:

# HERITAGE STUDY ITEM IDENTIFICATION SHEET

STIRLING  
HERITAGE SURVEY:

ITEM NO.: 504      Zone: RLS      Heritage Zone:

ITEM NAME: House  
Former or Other Names:

LOCATION:      C/T No.:      Type of Item: 0302  
Town: Bridgewater  
No.:      Street: Silver Road  
Section No.:  
Hundred: Noarlunga      A.M.G. Ref. Z:      N:  
Assessment No.:      E:

DESCRIPTION:      CURRENT STATUS:  
Date: c. 1920      State Heritage List:  
Historical Period: 1913-1927      National Estate:  
Historical Theme: 2.2      National Trust:  
Architect:  
Builder:      CONDITION: Good

## STATEMENT OF HERITAGE SIGNIFICANCE:

Architectural:  
Stuccoed stone walled and asbestos cement sections. Hipped and gabled roof with raked return verandah with small corner gable, clad with corrugated galvanised iron. Double hung sash windows and side and fan-light to front door.

Historical:  
Built by the James family.

Heritage Significance Recommendation: Local

## REFERENCES:

Written:

Verbal: Mrs D. Lennane

PHOTOGRAPHS:  
Film/Neg.:  
Film No : 32/31  
Slide No : 32/25

Archival No:

DANVERS ARCHITECTS:  
Date: 1985



South Australian  
Heritage Act 1978-80:

# HERITAGE STUDY ITEM IDENTIFICATION SHEET

STIRLING  
HERITAGE SURVEY:

ITEM NO.: 505      Zone: RLS      Heritage Zone:

ITEM NAME: House  
Former or Other Names:

LOCATION:      C/T No.:      Type of Item: 0302  
Town: Bridgewater  
No.:      Street: Silver Road  
Section No.:  
Hundred: Noarlunga      A.M.G. Ref. Z:      N:  
Assessment No.:      E:

DESCRIPTION:      CURRENT STATUS:  
Date: c. 1920      State Heritage List:  
Historical Period: 1913-1927      National Estate:  
Historical Theme: 2.2      National Trust:  
Architect:  
Builder:      CONDITION: Good

## STATEMENT OF HERITAGE SIGNIFICANCE:

Architectural:  
Asymmetrical house with rendered walls. Hipped and gabled roof with enclosed verandah clad with corrugated galvanised iron. Paired double hung sash windows and side and fanlights to timber panelled front door. Half timbering to gable end. Extension to rear.

Historical:  
Built, like its similar neighbour, by the James family.

Heritage Significance Recommendation: Local

## REFERENCES:


Written:

Verbal: Mrs D. Lennane

PHOTOGRAPHS:  
Film/Neg.:  
Film No : 32/30  
Slide No : 32/26

Archival No:

DANVERS ARCHITECTS:  
Date: 1985



South Australian  
Heritage Act 1978-80:

# HERITAGE STUDY ITEM IDENTIFICATION SHEET

STIRLING  
HERITAGE SURVEY:

ITEM NO.: 506      Zone: RLS      Heritage Zone:

ITEM NAME: House, "Curragundi"  
Former or Other Names:

LOCATION:      C/T No.:      Type of Item: 0302  
Town: Bridgewater  
No.:      Street: Silver Road  
Section No.:  
Hundred: Noarlunga      A.M.G. Ref. Z:      N:  
Assessment No.: 4-0378-006      E:

DESCRIPTION:      CURRENT STATUS:  
Date:      State Heritage List:  
Historical Period:      National Estate:  
Historical Theme: 2.2      National Trust:  
Architect:  
Builder:      CONDITION: Good

## STATEMENT OF HERITAGE SIGNIFICANCE:

### Architectural:

Asymmetrical villa with random coursed and rubble stone walls with brick quoins. Hipped and gabled roof with return verandah clad with corrugated galvanised iron. Multi-paned double hung sash windows, paired on gable end. Lacework to verandah.

### Historical:

Heritage Significance Recommendation: Local

## REFERENCES:

### Written:


### Verbal:

## PHOTOGRAPHS:

Film/Neg.:  
Film No : 32/29  
Slide No : 32/27

### Archival No:

DANVERS ARCHITECTS:  
Date: 1985





South Australian  
Heritage Act 1978-80:

# HERITAGE STUDY ITEM IDENTIFICATION SHEET

STIRLING  
HERITAGE SURVEY:

ITEM NO.: 507

Zone: WP

Heritage Zone:

ITEM NAME: Silver Lake

Former or Other Names:

LOCATION:

C/T No.:

Type of Item: 1113

Town: Mylor

No.:

Street: Silver Lake Road

Section No.:

Hundred: Noarlunga

A.M.G. Ref. Z: N:

Assessment No.:

E:

DESCRIPTION:

Date:

Historical Period:

Historical Theme: 2.7, 4.2

Architect:

Builder:

CURRENT STATUS:

State Heritage List:

National Estate:

National Trust:

CONDITION: Good

STATEMENT OF HERITAGE SIGNIFICANCE:

Architectural:

Historical:

Section 386 was part of the Biggs Flat Gold Rushes of 1870 and 1877. Further alluvial mining was carried out 1881-85 and 1895-97. During 1906-08 the Biggs Flat Gold Dredging and Sluicing Syndicate made a large excavation. Operations were continued until 1911 by the Onkaparinga Dredging and Mining Co., and a plant formerly used at Jupiter Creek erected on the lake. In the 1920's the sluice dam was opened as a swimming pool, and remained a popular resort until closed in the 1970's because of pollution. A dance hall was erected in the late 1920's. Heritage Significance Recommendation: Local

REFERENCES:

Written: Jan Polkinghorne: MS notes on Mylor: "Gold Mining"  
"Mount Barker Courier" Jan. 14, 1937

Verbal: Edgar Preece

PHOTOGRAPHS:

Film/Neg.:

Film No : 7/10

Slide No : 7/9

Archival No:

DANVERS ARCHITECTS:

Date: 1985



South Australian  
Heritage Act 1978-80:

# HERITAGE STUDY ITEM IDENTIFICATION SHEET

STIRLING  
HERITAGE SURVEY:

ITEM NO.: 508      Zone: CL      Heritage Zone:

ITEM NAME: House, "Tyele"  
Former or Other Names:

LOCATION:      C/T No.:      Type of Item: 0302  
Town: Stirling  
No.: 43      Street: Snows Road  
Section No.:  
Hundred: Noarlunga      A.M.G. Ref. Z:      N:  
Assessment No.: 2-0507-004      E:

DESCRIPTION:  
Date: 1844?  
Historical Period: 1837-1851  
Historical Theme: 2.2, 4.10  
Architect:  
Builder:

CURRENT STATUS:  
State Heritage List:  
National Estate:  
National Trust: Recorded  
  
CONDITION: Fair

## STATEMENT OF HERITAGE SIGNIFICANCE:

### Architectural:

Originally simple two roomed cottage with unsympathetic additions. Stone walls with brick quoins and chimneys. Gabled roof clad with corrugated galvanised iron. Multi-paned casement sash windows with full length side and fanlights to glazed front door.

### Historical:

This house has had massive extensions 1952-62 and 1976, but the original two rooms have a construction making it plausible that they date from the reputed 1844; pise brick walls, stringybark roof structure, shingles under the galvanised iron, slab doorways and windows. 'Believed built from materials on the property by original owner.' (National Trust). Was the first owner named Peake? Peakes owned in 1920.

Heritage Significance Recommendation: Local

## REFERENCES:

Written: National Trust file 1281

## Verbal:

## PHOTOGRAPHS:

Film/Neg.:  
Film No : 21/5  
Slide No : 21/4

Archival No:

DANVERS ARCHITECTS:  
Date: 1985



South Australian  
Heritage Act 1978-80:

# HERITAGE STUDY ITEM IDENTIFICATION SHEET

STIRLING  
HERITAGE SURVEY:

ITEM NO.: 509      Zone: CL      Heritage Zone:

ITEM NAME: Conservatory, "Beechwood"  
Former or Other Names:

LOCATION:      C/T No.: 4175/188 Type of Item: 0398  
Town: Stirling  
No.: 36      Street: Snows Road  
Section No.: Portion of 45  
Hundred: Noarlunga      A.M.G. Ref. Z:      N:  
Assessment No.: 2-0494-036      E:

DESCRIPTION:  
Date: c. 1875  
Historical Period:  
Historical Theme: 2.1, 4.10  
Architect:  
Builder:

CURRENT STATUS:  
State Heritage List: Registered  
National Estate:  
National Trust:

CONDITION: Good

## STATEMENT OF HERITAGE SIGNIFICANCE:

### Architectural:

Recently restored. Walls of glass and fine metal supports. Cast iron decoration to apex of building and dome.

### Historical:

'One of the few remaining in Adelaide' (Beames & Whitehill). The conservatory was originally imported to sit in the grounds of Sir Thomas Elders's mansion "Birksgate", Glen Osmond. After the demolition of that building the Barr Smiths transported the conservatory, a lantern and other garden ornaments to "Beechwood".

Heritage Significance Recommendation: State

## REFERENCES:

Written: Beames & Whitehill: "Some Historic Gardens in South Australia"  
pp. 7-10  
Elizabeth Campbell: "Beechwood" (pamph.)


### Verbal:

## PHOTOGRAPHS:

Film/Neg.:  
Film No : 21/2  
Slide No : 21/1

Archival No:

DANVERS ARCHITECTS:  
Date: 1985



South Australian  
Heritage Act 1978-80:

# HERITAGE STUDY ITEM IDENTIFICATION SHEET

STIRLING  
HERITAGE SURVEY:

ITEM NO.: 510

Zone: CL

Heritage Zone:

ITEM NAME: Garden, "Beechwood"

Former or Other Names: "St. Wilfred's"

LOCATION:

C/T No.: 4175/188 Type of Item: 0415

Town: Stirling

No.: 36

Street: Snows Road

Section No.: Portion of 45

Hundred: Noarlunga

A.M.G. Ref. Z:

N:

Assessment No.: 2-0494-036

E:

DESCRIPTION:

Date: c. 1893

Historical Period: 1884-1913

Historical Theme: 2.1

Architect:

Builder:

CURRENT STATUS:

State Heritage List: Registered

National Estate: Registered

National Trust:

CONDITION: Good

STATEMENT OF HERITAGE SIGNIFICANCE:

Architectural:

Large, informally planned garden. Tended by Botanic Gardens staff and in beautiful condition.

Historical:

(See "Beechwood" house). Frank Snow's principal interest was the garden, for which he employed six gardeners. On his frequent travels he collected exotic species, especially azaleas, rhododendrons, hydrangeas and lupins. Most of the trees and rhododendrons remain but there have been substantial changes in other parts of the garden since the 1950's. From late 1890's-1960's, an annual Red Cross garden party took place at "St. Wilfred's"/"Beechwood".

Heritage Significance Recommendation: State

REFERENCES:

Written: Beames & Whitehill: "Some Historic Gardens in South Australia"  
pp. 7-10  
Elizabeth Campbell: "Beechwood" (pamph.)

Verbal:

PHOTOGRAPHS:

Film/Neg.:

Film No : 21/3

Slide No : 21/2

Archival No:

DANVERS ARCHITECTS:

Date: 1985



South Australian  
Heritage Act 1978-80:

# HERITAGE STUDY ITEM IDENTIFICATION SHEET

STIRLING  
HERITAGE SURVEY:

ITEM NO.: 511

Zone: CL

Heritage Zone:

ITEM NAME: House, "Beechwood"

Former or Other Names: "St. Wilfred's"

LOCATION:

C/T No.:

Type of Item: 0302

Town: Stirling

No.: 36

Street: Snows Road

Section No.:

Hundred: Noarlunga

A.M.G. Ref. Z: N:

Assessment No.: 2-0494-036

E:

DESCRIPTION:

Date: c.1893

Historical Period: 1884-1913

Historical Theme: 2.1, 2.6

Architect:

Builder:

CURRENT STATUS:

State Heritage List:

National Estate:

National Trust:

CONDITION: Good

## STATEMENT OF HERITAGE SIGNIFICANCE:

Architectural:

Three different extensions to original cottage. Random coursed stone walls. Hipped and gabled roof clad with corrugated galvanised iron. Double hung sash windows and French doors to verandah. Chimneys vary with date of extension. Turned timber posts and cast iron balustrade to verandah with portico. Ventilators to roof.

Historical:

Francis Hugh Snow (1854-1930), a merchant, built a cottage in a German style, and extended it twice, the second time in 1904. Snow gained notoriety in World War I by being charged with trading with the enemy. In the late 1960's Tom Barr Smith demolished the original cottage and made further additions.

Heritage Significance Recommendation: Local

## REFERENCES:

Written: Beames & Whitehill: "Some Historic Gardens in South Australia"  
pp. 7-10  
Elizabeth Campbell: "Beechwood" (pamph.)

Verbal:

## PHOTOGRAPHS:

Film/Neg.:

Film No : 23/21

Slide No : 23/20

Archival No:

DANVERS ARCHITECTS:

Date: 1985



South Australian  
Heritage Act 1978-80:

# HERITAGE STUDY ITEM IDENTIFICATION SHEET

STIRLING  
HERITAGE SURVEY:

ITEM NO.: 512

Zone: CL

Heritage Zone:

ITEM NAME: House

Former or Other Names: "Hamilton Cottage"

LOCATION:

C/T No.:

Type of Item: 0302

Town: Aldgate

No.: 34

Street: Snows Road

Section No.:

Hundred: Noarlunga

A.M.G. Ref. Z: N:

Assessment No.: 2-0516-011

E:

DESCRIPTION:

Date: 1867 Extended 1877 and later

Historical Period: 1852-1883

Historical Theme: 2.1

Architect:

Builder:

CURRENT STATUS:

State Heritage List:

National Estate:

National Trust:

CONDITION: Good

STATEMENT OF HERITAGE SIGNIFICANCE:

Architectural:

Dressed stone walls, quoins and surrounds to corners, windows and doors. Gable ended roof with elaborate timber carving to bargeboards and cast iron finials to gable ends. Decoration is Gothic in style. Brick chimneys. Many extensions to original building. House set within large garden.

Historical:

Originally a four room cottage for Judge Gwynne. Later owners; Phillips, Priest, Clutterbuck.

Heritage Significance Recommendation: Local

REFERENCES:

Written: Stirling District Heritage Survey

Verbal:

PHOTOGRAPHS:

Film/Neg.:

Film No : 21/15, 16

Slide No : 21/14, 15

Archival No:

DANVERS ARCHITECTS:

Date: 1985



South Australian  
Heritage Act 1978-80:

# HERITAGE STUDY ITEM IDENTIFICATION SHEET

STIRLING  
HERITAGE SURVEY:

ITEM NO.: 513      Zone: CL      Heritage Zone:

ITEM NAME: House  
Former or Other Names:

LOCATION:      C/T No.: 4063/736      Type of Item: 0302  
Town: Stirling  
No.: 41      Street: Snows Road  
Section No.:  
Hundred: Noarlunga      A.M.G. Ref. Z:      N:  
Assessment No.: 2-0509-028      E:

DESCRIPTION:      CURRENT STATUS:  
Date:      State Heritage List:  
Historical Period:      National Estate:  
Historical Theme: 2.2      National Trust:  
Architect:  
Builder:      CONDITION: Good

## STATEMENT OF HERITAGE SIGNIFICANCE:

### Architectural:

Stone white painted walls and hipped roof clad with corrugated galvanised iron. Double hung sash windows with arched heads. Dressed stone quoins. Simple timber verandah posts. Two roomed lean-to of corrugated galvanised iron at the back.

### Historical:

Heritage Significance Recommendation: Local

## REFERENCES:

### Written:

### Verbal:

## PHOTOGRAPHS:

Film/Neg.:


Film No : 21/4

Slide No : 21/3

Archival No:

DANVERS ARCHITECTS:

Date: 1985



South Australian  
Heritage Act 1978-80:

## HERITAGE STUDY

### ITEM IDENTIFICATION SHEET

STIRLING  
HERITAGE SURVEY:

ITEM NO.: 514

Zone: CL

Heritage Zone:

ITEM NAME: House

Former or Other Names:

LOCATION:

C/T No.: 3169/15 Type of Item: 0302

Town: Stirling

No.: 13

Street: Spencer Street

Section No.:

Hundred: Noarlunga

A.M.G. Ref. Z: N:

Assessment No.: 1-1027-001

E:

DESCRIPTION:

Date:

Historical Period:

Historical Theme: 2.2

Architect:

Builder:

CURRENT STATUS:

State Heritage List:

National Estate:

National Trust:

CONDITION:

#### STATEMENT OF HERITAGE SIGNIFICANCE:

Architectural:

Originally a four roomed cottage. Stone walls with rendered surrounds to windows, corners and doors. Gabled "M" shaped roof with concave verandah, clad with corrugated galvanised iron. Double hung windows and side and fanlights to front door. Rendered chimneys. Cast iron lace and timber balustrade to verandah. Extensions to rear.

Historical:

Heritage Significance Recommendation: Local

#### REFERENCES:

Written:

Verbal:

#### PHOTOGRAPHS:

Film/Neg.:


Film No : 19/7

Slide No : 19/5

Archival No:

DANVERS ARCHITECTS:

Date: 1985





South Australian  
Heritage Act 1978-80:

# HERITAGE STUDY ITEM IDENTIFICATION SHEET

STIRLING  
HERITAGE SURVEY:

ITEM NO.: 515

Zone: CL

Heritage Zone:

ITEM NAME: House, "St. Catherines"  
Former or Other Names:

LOCATION:

C/T No.: 3159/76 Type of Item: 0302

Town: Stirling

No.: 9

Street: Spencer Street

Section No.:

Hundred: Noarlunga

A.M.G. Ref. Z: N:

Assessment No.: 1-1041-003

E:

DESCRIPTION:

Date:

Historical Period:

Historical Theme: 2.2

Architect:

Builder:

CURRENT STATUS:

State Heritage List:

National Estate:

National Trust:

CONDITION: Good

STATEMENT OF HERITAGE SIGNIFICANCE:

Architectural:

Random coursed stone walls with brick quoins. Gabled roof with partially enclosed raked verandah, clad with corrugated galvanised iron. Double hung sash windows paired on gable end. Timber panelled door with side and fanlights.

Historical:

Heritage Significance Recommendation: Local

REFERENCES:

Written:

Verbal:

PHOTOGRAPHS:

Film/Neg.:

Film No : 20/18

Slide No : 20/1

Archival No:



DANVERS ARCHITECTS:

Date: 1985

South Australian  
Heritage Act 1978-80:

# HERITAGE STUDY ITEM IDENTIFICATION SHEET

STIRLING  
HERITAGE SURVEY:

ITEM NO.: 516

Zone: CL

Heritage Zone:

ITEM NAME: House

Former or Other Names:

LOCATION:

C/T No.: 4044/184 Type of Item: 0302

Town: Stirling

No.: 19

Street: Spencer Street

Section No.:

Hundred: Noarlunga

A.M.G. Ref. Z: N:

Assessment No.: 1-1029-025

E:

DESCRIPTION:

Date:

Historical Period:

Historical Theme: 2.2

Architect:

Builder:

CURRENT STATUS:

State Heritage List:

National Estate:

National Trust:

CONDITION: Good

## STATEMENT OF HERITAGE SIGNIFICANCE:

Architectural:

Random coursed stone walls with brick quoins to windows, corners and doors. Hipped and gabled Mansard roof clad with corrugated galvanised iron and featuring a turret. Double hung windows with leadlighting and arched windows to turret. Simple timber posts to verandah. Extensions to side of house.

Historical:

Heritage Significance Recommendation: Local

## REFERENCES:

Written:

Verbal:

## PHOTOGRAPHS:

Film/Neg.:


Film No : 19/5,6

Slide No : 19/3,4

Archival No:

DANVERS ARCHITECTS:

Date: 1985



South Australian  
Heritage Act 1978-80:

# HERITAGE STUDY ITEM IDENTIFICATION SHEET

STIRLING  
HERITAGE SURVEY:

ITEM NO.: 517

Zone: CL

Heritage Zone:

ITEM NAME: House

Former or Other Names:

LOCATION:

C/T No.: 1733/81 Type of Item: 0302

Town: Stirling

No.: 23

Street: Spencer Street

Section No.:

Hundred: Noarlunga

A.M.G. Ref. Z: N:

Assessment No.: 1-1031-000

E:

DESCRIPTION:

Date:

Historical Period:

Historical Theme: 2.2

Architect:

Builder:

CURRENT STATUS:

State Heritage List:

National Estate:

National Trust:

CONDITION: Dilapidated

## STATEMENT OF HERITAGE SIGNIFICANCE:

Architectural:

Two storey house originally with balcony to first floor. Random coursed stone walls with brick quoins. Hipped roof clad with corrugated galvanised iron. Casement sash and double hung sash windows with glass door. Brick string course. Currently being restored.

Historical:

Heritage Significance Recommendation: Local

REFERENCES:

Written:

Verbal:

PHOTOGRAPHS:

Film/Neg.:

Film No : 20/19

Slide No : 20/2

Archival No:

DANVERS ARCHITECTS:

Date: 1985



South Australian  
Heritage Act 1978-80:

## HERITAGE STUDY

### ITEM IDENTIFICATION SHEET

STIRLING  
HERITAGE SURVEY:

ITEM NO.: 518

Zone: CL

Heritage Zone:

ITEM NAME: House, "Nioka"

Former or Other Names: "Holiday House"

LOCATION:

C/T No.:

Type of Item: 0302,0499

Town: Stirling

No.: 36

Street: Spencer Street

Section No.:

Hundred: Noarlunga

A.M.G. Ref. Z: N:

Assessment No.: 1-1034-007

E:

DESCRIPTION:

Date: c.1902

Historical Period: 1884-1913

Historical Theme: 2.1, 2.4

Architect:

Builder:

CURRENT STATUS:

State Heritage List:

National Estate:

National Trust:

CONDITION: Fair

#### STATEMENT OF HERITAGE SIGNIFICANCE:

Architectural:

Large two storeyed house with projecting hexagonal castellated section to entrance. Random coursed stone walls with brick quoins. Hipped and gabled roof clad with corrugated galvanised iron. Double hung windows with lead-lighting to side and fanlights of front door. Carved and turned timber posts and fretwork to verandah and cast iron lace balustrade. Gable ends with half timbered effect and plaster infill. Brick chimneys.

Historical:

'Previously one of area's prestige homes'. Built for William Shierlaw, former Mayor of Unley, who died in 1920. Purchased that year by Y.W.C.A. as a conference centre, camp and boarding hostel. Soldiers on leave were billeted here during Second World War. Sold in 1964 to the Presbyterian Church, who restored the Shierlaw name, but have continued its use as a conference and camping centre. An allied site of importance is "Sunset Rock", long famed for its view.

Heritage Significance Recommendation: Local

#### REFERENCES:

Written: Uniting Church Synod Office, pamphlet: "Two Conference Centres at Stirling, S.A."

Verbal:

#### PHOTOGRAPHS:

Film/Neg.:

Film No : 19/3

Slide No : 19/1

Archival No:

DANVERS ARCHITECTS:

Date: 1985



South Australian  
Heritage Act 1978-80:

# HERITAGE STUDY ITEM IDENTIFICATION SHEET

STIRLING  
HERITAGE SURVEY:

ITEM NO.: 519      Zone: RLS      Heritage Zone:

ITEM NAME: House, "Galliambal"  
Former or Other Names:

LOCATION:      C/T No.: 3207/116 Type of Item: 0302  
Town: Stirling  
No.: 16      Street: Spencer Street  
Section No.:  
Hundred: Noarlunga      A.M.G. Ref. Z:      N:  
Assessment No.: 1-1075-008      E:

DESCRIPTION:  
Date: c.1913?  
Historical Period: 1884-1913  
Historical Theme: 2.2  
Architect:  
Builder:

CURRENT STATUS:  
State Heritage List:  
National Estate:  
National Trust:

CONDITION: Good

## STATEMENT OF HERITAGE SIGNIFICANCE:

### Architectural:

Random coursed stone walls with rendered surrounds to windows, corners and doors. Hipped and gabled roof with concave verandah to front and partially enclosed verandah to side elevation. Double hung sash windows with arched heads. Timber panelled door with fanlights. Cast iron lace to verandah and finial to gable end. Brick chimneys. Extensions to rear.

### Historical:

May have been built for Bloxon; earlier the Richard James Burnett family had owned the land. It was probably Dr. Limmer who made the additions. Originally a large property.

Heritage Significance Recommendation: Local

## REFERENCES:

Written:

Verbal: Mr. and Mrs. Fenton Johnson

## PHOTOGRAPHS:

Film/Neg.:  
Film No : 20/20,21  
Slide No : 20/3,4

Archival No:

DANVERS ARCHITECTS:  
Date: 1985



South Australian  
Heritage Act 1978-80:

# HERITAGE STUDY ITEM IDENTIFICATION SHEET

STIRLING  
HERITAGE SURVEY:

ITEM NO.: 520      Zone: CL      Heritage Zone:

ITEM NAME: "Nioka" - Greenhill Stables  
Former or Other Names:

LOCATION:      C/T No.:      Type of Item: 0309  
Town: Stirling  
No.:      Street: Spencer Street  
Section No.:  
Hundred: Noarlunga      A.M.G. Ref. Z:      N:  
Assessment No.:      E:

DESCRIPTION:      CURRENT STATUS:  
Date:      State Heritage List:  
Historical Period:      National Estate:  
Historical Theme: 4.7      National Trust:  
Architect:  
Builder:      CONDITION: Good

## STATEMENT OF HERITAGE SIGNIFICANCE:

### Architectural:

Random coursed stone walls with brick quoins. Hipped and gabled roof clad with corrugated galvanised iron. Stable and loft doors remain although use changed. Timber finials to gable ends.

### Historical:

Heritage Significance Recommendation: Local

## REFERENCES:

### Written:


### Verbal:

## PHOTOGRAPHS:

Film/Neg.:  
Film No : 18/21 19/4  
Slide No : 18/18 19/2

### Archival No:

DANVERS ARCHITECTS:  
Date: 1985



South Australian  
Heritage Act 1978-80:

# HERITAGE STUDY ITEM IDENTIFICATION SHEET

STIRLING  
HERITAGE SURVEY:

ITEM NO.: 521

Zone: RLS

Heritage Zone:

ITEM NAME: House

Former or Other Names:

LOCATION:

C/T No.:

Type of Item: 0302

Town: Piccadilly

No.:

Street: Sprigg Road

Section No.: 395

Hundred: Onkaparinga

A.M.G. Ref. Z: N:

Assessment No.: 2-1119-006

E:

DESCRIPTION:

Date: c. 1850's

Historical Period: 1852-1883

Historical Theme: 2.2

Architect:

Builder:

CURRENT STATUS:

State Heritage List:

National Estate:

National Trust:

CONDITION: Good

STATEMENT OF HERITAGE SIGNIFICANCE:

Architectural:

Random coursed stone walls with brick quoins. Hipped and gabled roof with raked return verandah clad with corrugated galvanised iron. Double hung sash windows, paired to gable ends and timber doors. Glazed sunroom at rear and brick chimney. Gabled building at rear that originally was the kitchen and bedroom.

Historical:

A little structure surviving at the rear was built by Carlson, who was a gardener and builder; major extensions were made until 1910; Carlson sold to Herbert Sprigg, who grew flowers; he to his nephew Henry Sprigg, a teacher trying to recruit his health in the Hills.

Heritage Significance Recommendation: Local

REFERENCES:

Written:

Verbal: Mr J.W. Sprigg

PHOTOGRAPHS:

Film/Neg.:


Film No : 25/15, 16

Slide No : 25/13, 14

Archival No:

DANVERS ARCHITECTS:

Date: 1985



South Australian  
Heritage Act 1978-80:

# HERITAGE STUDY ITEM IDENTIFICATION SHEET

STIRLING  
HERITAGE SURVEY:

ITEM NO.: 522

Zone: RLS

Heritage Zone:

ITEM NAME: House

Former or Other Names:

LOCATION:

C/T No.:

Type of Item: 0302

Town: Piccadilly

No.:

Street: Sprigg Road

Section No.: Pce. A, Part 1043

Hundred: Onkaparinga

A.M.G. Ref. Z: N:

Assessment No.: 2-1364-000

E:

DESCRIPTION:

Date:

Historical Period:

Historical Theme: 2.2

Architect:

Builder:

CURRENT STATUS:

State Heritage List:

National Estate:

National Trust:

CONDITION: Good

## STATEMENT OF HERITAGE SIGNIFICANCE:

Architectural:

Fine fluted corrugated galvanised iron sides with pressed metal facade representing coursed rusticated stonework. Hipped roof with bullnosed verandah clad with corrugated galvanised iron. Double hung sash windows. Brick chimney. Asbestos cement addition to rear. Stone plinth.

Historical:

Heritage Significance Recommendation: Local

## REFERENCES:

Written:

Verbal:

## PHOTOGRAPHS:

Film/Neg.:


Film No : 25/19

Slide No : 25/17

Archival No:

DANVERS ARCHITECTS:

Date: 1985





South Australian  
Heritage Act 1978-80:

HERITAGE STUDY  
ITEM IDENTIFICATION SHEET

STIRLING  
HERITAGE SURVEY:

ITEM NO.: 523

Zone: RLS

Heritage Zone:

ITEM NAME: Cottage  
Former or Other Names:

LOCATION:

C/T No.:

Type of Item: 0302

Town: Piccadilly

No.:

Street: Sprigg Road

Section No.: Part 1043

Hundred: Onkaparinga

A.M.G. Ref. Z: N:

Assessment No.: 2-1369-005

E:

DESCRIPTION:

Date:

Historical Period:

Historical Theme: 2.2

Architect:

Builder:

CURRENT STATUS:

State Heritage List:

National Estate:

National Trust:

CONDITION: Good

STATEMENT OF HERITAGE SIGNIFICANCE:

Architectural:

Coursed rusticated stonework with brick quoins. Hipped roof with gablet and bullnosed return verandah, clad with corrugated galvanised iron. Double hung sash windows paired to front elevation. Timber panelled door with leadlighting to side and fanlight. Brick chimney and extension to rear.

Historical:

Heritage Significance Recommendation: Local

REFERENCES:

Written:

Verbal:

PHOTOGRAPHS:

Film/Neg.:


Film No : 25/22

Slide No : 25/20

Archival No:

DANVERS ARCHITECTS:

Date: 1985



South Australian  
Heritage Act 1978-80:

# HERITAGE STUDY ITEM IDENTIFICATION SHEET

STIRLING  
HERITAGE SURVEY:

ITEM NO.: 524

Zone: RLS

Heritage Zone:

ITEM NAME: Cottage  
Former or Other Names:

LOCATION:

C/T No.:

Type of Item: 0302

Town: Piccadilly

No.:

Street: Sprigg Road

Section No.:

Hundred: Onkaparinga

A.M.G. Ref. Z: N:

Assessment No.:

E:

DESCRIPTION:

Date: c. 1860's

Historical Period: 1852-1883

Historical Theme: 2.2

Architect:

Builder:

CURRENT STATUS:

State Heritage List:

National Estate:

National Trust:

CONDITION: Ruin

STATEMENT OF HERITAGE SIGNIFICANCE:

Architectural:

Burnt, random rubble stone walls remaining.

Historical:

Belonged to one Hogan, then to the Sprigg family. Originally on three levels; basement, ground floor, attic. Became derelict, and was burned by campers c. 1927. Existed as a picturesque ruin, with a garden run wild, until the final disaster of the 1983 bushfire.

Heritage Significance Recommendation: Local

REFERENCES:

Written:

Verbal: Mr J.W. Sprigg

PHOTOGRAPHS:

Film/Neg.:

Film No : 25/17

Slide No : 25/15

Archival No:

DANVERS ARCHITECTS:

Date: 1985



South Australian  
Heritage Act 1978-80:

# HERITAGE STUDY ITEM IDENTIFICATION SHEET

STIRLING  
HERITAGE SURVEY:

ITEM NO.: 525      Zone: RLS      Heritage Zone:

ITEM NAME: House, "Mount Lofty Springs"  
Former or Other Names:

LOCATION:      C/T No.:      Type of Item: 0302  
Town: Piccadilly  
No.:      Street: Sprigg Road  
Section No.:  
Hundred: Onkaparinga      A.M.G. Ref. Z:      N:  
Assessment No.:      E:

DESCRIPTION:      CURRENT STATUS:  
Date:      State Heritage List:  
Historical Period:      National Estate:  
Historical Theme: 2.2      National Trust:  
Architect:  
Builder:      CONDITION: Fair

## STATEMENT OF HERITAGE SIGNIFICANCE:

Architectural:  
Coursed, rusticated stone walls with brick quoins. Hipped roof and verandah clad with asbestos shingles over corrugated galvanised iron. Double hung sash windows and timber and glass door with fanlight. Turned timber verandah posts. Brick chimneys. Brick extension to rear.

Historical:

Heritage Significance Recommendation: Local

## REFERENCES:

Written:

Verbal:


## PHOTOGRAPHS:

Film/Neg.:  
Film No : 25/18  
Slide No : 25/16

Archival No:

DANVERS ARCHITECTS:

Date: 1985



South Australian  
Heritage Act 1978-80:

# HERITAGE STUDY ITEM IDENTIFICATION SHEET

STIRLING  
HERITAGE SURVEY:

ITEM NO.: 526      Zone: RLS      Heritage Zone:

ITEM NAME: House  
Former or Other Names:

LOCATION:      C/T No.:      Type of Item: 0302  
Town: Piccadilly  
No.: 42      Street: Spring Gully Road  
Section No.:  
Hundred: Onkaparinga      A.M.G. Ref. Z:      N:  
Assessment No.: 2-1452-006      E:

DESCRIPTION:      CURRENT STATUS:  
Date: c.1900      State Heritage List:  
Historical Period: 1884-1913      National Estate:  
Historical Theme: 2.2      National Trust:  
Architect:  
Builder:      CONDITION: Good

## STATEMENT OF HERITAGE SIGNIFICANCE:

### Architectural:

Random coursed stone walls with brick quoins. Hipped roof extending into return verandah to two sides and clad with corrugated galvanised iron. Split-paned double hung sash windows with side and fanlights to front door. Brick chimneys.

### Historical:

Heritage Significance Recommendation: Local

## REFERENCES:


### Written:

### Verbal:

## PHOTOGRAPHS:

Film/Neg.:  
Film No : 14/24  
Slide No : 14/22

Archival No:



DANVERS ARCHITECTS:

Date: 1985

South Australian  
Heritage Act 1978-80:

# HERITAGE STUDY ITEM IDENTIFICATION SHEET

STIRLING  
HERITAGE SURVEY:

ITEM NO.: 527      Zone: RF      Heritage Zone:

ITEM NAME: House, "St. Margaret's"  
Former or Other Names:

LOCATION:      C/T No.: 3439/7      Type of Item: 0302  
Town: Aldgate  
No.: 10      Street: St. Margaret's Drive  
Section No.:  
Hundred: Onkaparinga      A.M.G. Ref. Z: N:  
Assessment No.: 2-1749-007      E:

DESCRIPTION:  
Date: 1876-88  
Historical Period: 1884-1913  
Historical Theme: 2.1  
Architect:  
Builder:

CURRENT STATUS:  
State Heritage List:  
National Estate:  
National Trust:

CONDITION: Good

## STATEMENT OF HERITAGE SIGNIFICANCE:

### Architectural:

Large two storey house set within English garden. Random coursed, pointed stone walls with rendered stone surrounds to windows, corners and doors. Hipped roof clad with corrugated galvanised iron. Double hung sash windows with side and fanlights to front door. Simple timber verandah posts with cast iron lace decoration.

### Historical:

Early owners have been Dr Rischbieth, and A. Edmunds (1930's).

Heritage Significance Recommendation: Local

## REFERENCES:

Written: Stirling District Heritage Survey  
"S.A. Homes and Gardens" Dec. 1933

### Verbal:

## PHOTOGRAPHS:

Film/Neg.:

Film No : 24/35  
Slide No : 24/31

Archival No:

DANVERS ARCHITECTS:

Date: 1985



South Australian  
Heritage Act 1978-80:

# HERITAGE STUDY ITEM IDENTIFICATION SHEET

STIRLING  
HERITAGE SURVEY:

ITEM NO.: 528

Zone: RF

Heritage Zone:

ITEM NAME: House

Former or Other Names:

LOCATION:

C/T No.: 3439/6

Type of Item: 0302

Town: Aldgate

No.: 6

Street: St. Margaret's Drive

Section No.:

Hundred: Onkaparinga

A.M.G. Ref. Z:

N:

Assessment No.: 2-1750-009

E:

DESCRIPTION:

Date: c.1880

Historical Period: 1852-1883

Historical Theme: 2.2

Architect:

Builder:

CURRENT STATUS:

State Heritage List:

National Estate:

National Trust:

CONDITION: Good

STATEMENT OF HERITAGE SIGNIFICANCE:

Architectural:

Two storey cottage at rear with extensions. Rendered stone walls and hipped roof clad with corrugated galvanised iron. Casement sash and double hung windows and front door with side and fanlights. Cast iron lace decoration and timber balustrade to verandah. Stone chimneys. Within the grounds are stone stables with a raked corrugated galvanised iron roof.

Historical:

Heritage Significance Recommendation: Local

REFERENCES:

Written:

Verbal:

PHOTOGRAPHS:

Film/Neg.:


Film No : 24/36

Slide No : 24/32

Archival No:

DANVERS ARCHITECTS:

Date: 1985



South Australian  
Heritage Act 1978-80:

HERITAGE STUDY  
ITEM IDENTIFICATION SHEET

STIRLING  
HERITAGE SURVEY:

ITEM NO.: 529

Zone: RF

Heritage Zone:

ITEM NAME: Cottage - "The Hut"

Former or Other Names:

LOCATION:

C/T No.:

Type of Item: 0302

Town: Aldgate

No.: 7

Street: St. Margaret's Drive

Section No.:

Hundred: Onkaparinga

A.M.G. Ref. Z: N:

Assessment No.:

E:

DESCRIPTION:

Date:

Historical Period:

Historical Theme: 2.2

Architect:

Builder:

CURRENT STATUS:

State Heritage List:

National Estate:

National Trust:

CONDITION: Good

STATEMENT OF HERITAGE SIGNIFICANCE:

Architectural:

Stone walled one roomed hut with toolshed extension to rear. Gable ended roof clad with corrugated galvanised iron. Multi-paned windows and solid timber doors.

Historical:

The hut was present on the land when current owner's father bought the property and was lived in by the family.

Heritage Significance Recommendation: Local

REFERENCES:

Written:

Verbal:

PHOTOGRAPHS:

Film/Neg.:

Film No :

Slide No :

Archival No:

DANVERS ARCHITECTS:

Date: 1985

South Australian  
Heritage Act 1978-80:

# HERITAGE STUDY ITEM IDENTIFICATION SHEET

STIRLING  
HERITAGE SURVEY:

ITEM NO.: 530

Zone: RLS

Heritage Zone:

ITEM NAME: Cottage  
Former or Other Names:

LOCATION:  
Town: Upper Sturt  
No.:

C/T No.:

Type of Item: 0302

Section No.: 962  
Hundred: Adelaide  
Assessment No.: 1-0620-001

Street: Station Road

A.M.G. Ref. Z: N:  
E:

## DESCRIPTION:

Date: 1878  
Historical Period: 1852-1883  
Historical Theme: 2.2, 4.1  
Architect:  
Builder:

## CURRENT STATUS:

State Heritage List:  
National Estate:  
National Trust:

CONDITION: Good

## STATEMENT OF HERITAGE SIGNIFICANCE:

### Architectural:

Random rubble stone walls with dressed stone quoins and lintels to doors, windows and corners. Multi-paned double hung sash windows and timber loft door. Brick capping to gable ends. Gable ended roof with raked verandah to front and rear clad with corrugated galvanised iron. Brick chimneys.

### Historical:

Paid for by the Railways in compensation to Henry Heyer, who had lost his previous house to the railway earthworks across the gully. The house featured a loft for the boys to sleep in; as they grew up they were given parts of their father's land. A bachelor son George took over this house and maintained the orchard and garden. The related Tuckers then took over. The stable burned in 1955 and has been demolished.

Heritage Significance Recommendation: Local

## REFERENCES:

Written: "Register" May 11, 1893

Verbal: Mrs M.K. Tucker

## PHOTOGRAPHS:

Film/Neg.:

Film No : 6/7,9  
Slide No : 6/6,7

Archival No:

DANVERS ARCHITECTS:

Date: 1985





South Australian  
Heritage Act 1978-80:

## HERITAGE STUDY

### ITEM IDENTIFICATION SHEET

STIRLING  
HERITAGE SURVEY:

ITEM NO.: 531

Zone: CL

Heritage Zone:

ITEM NAME: House, "Stonehenge"

Former or Other Names:

LOCATION:

C/T No.:

Type of Item: 0302

Town: Stirling

No.: 12

Street: Stonehenge Avenue

Section No.:

Hundred: Noarlunga

A.M.G. Ref. Z: N:

Assessment No.:

E:

DESCRIPTION:

Date:

Historical Period:

Historical Theme: 2.2

Architect:

Builder:

CURRENT STATUS:

State Heritage List:

National Estate:

National Trust:

CONDITION: Good

STATEMENT OF HERITAGE SIGNIFICANCE:

Architectural:

Rock faced coursed stone walls with stuccoed gables. Gable ended roof clad with corrugated galvanised iron. Double hung sash windows with multi-paned upper section. Two storey house with enclosed cantilevered section to first floor.

Historical:

Heritage Significance Recommendation: Local

REFERENCES:

Written:

Verbal:

PHOTOGRAPHS:

Film/Neg.:

Film No : 22/19

Slide No : 22/18

Archival No:

DANVERS ARCHITECTS:

Date: 1985



South Australian  
Heritage Act 1978-80:

# HERITAGE STUDY ITEM IDENTIFICATION SHEET

STIRLING  
HERITAGE SURVEY:

ITEM NO.: 532

Zone: CL

Heritage Zone:

ITEM NAME: House

Former or Other Names:

LOCATION:

C/T No.:

Type of Item: 0302

Town: Stirling

No.:

Street: Stonehenge Avenue

Section No.:

Hundred: Noarlunga

A.M.G. Ref. Z: N:

Assessment No.:

E:

DESCRIPTION:

Date:

Historical Period:

Historical Theme: 2.2

Architect:

Builder:

CURRENT STATUS:

State Heritage List:

National Estate:

National Trust:

CONDITION: Good

STATEMENT OF HERITAGE SIGNIFICANCE:

Architectural:

Rock faced stone walls with timber and asbestos gable ends. Gable ended tiled roof. Double hung sash windows with multi-paned upper sash and stone lintels. Tudor based design.

Historical:

Heritage Significance Recommendation: Local

REFERENCES:

Written:

Verbal:

PHOTOGRAPHS:

Film/Neg.:

Film No : 22/20

Slide No : 22/19

Archival No:



DANVERS ARCHITECTS:

Date: 1985

South Australian  
Heritage Act 1978-80:

# HERITAGE STUDY ITEM IDENTIFICATION SHEET

STIRLING  
HERITAGE SURVEY:

ITEM NO.: 533

Zone: S

Heritage Zone: 5

ITEM NAME: Arts & Crafts Shop

Former or Other Names: "Aldgate Crafts"

LOCATION:

C/T No.: 2073/86 Type of Item: 0907, 0911

Town: Aldgate

No.:

Street: Strathalbyn Road

Section No.: Part 92

Hundred: Noarlunga

A.M.G. Ref. Z: N:

Assessment No.: 4-1853-009

E:

DESCRIPTION:

Date: 1882-

Historical Period: 1852-1883

Historical Theme: 4.6

Architect:

Builder:

CURRENT STATUS:

State Heritage List: Registered

National Estate:

National Trust: Not Designated

CONDITION: Good

## STATEMENT OF HERITAGE SIGNIFICANCE:

Architectural:

Two storey stone walled building with additions and alterations. Parapet front to street facade with hipped roof clad with corrugated galvanised iron. Double hung windows with rounded heads. Projecting verandah and ornate plaster surrounds to windows. This building has been much altered and has a lean-to at rear.

Historical:

The Hills Land & Investment Co. advertised a major Aldgate subdivision by the forthcoming railway line and, as a contribution to the projected township, commissioned a two-storey general store at a prime site. The building has had a varied history e.g. housing a butcher, a saddler and for 25 years a Hills Cash Store. Aldgate's first Church of England services were held in it.

Heritage Significance Recommendation: State

## REFERENCES:

Written: Tom Dyster: "Pump in the Roadway" pp. 115, 116, 136

Verbal:

## PHOTOGRAPHS:

Film/Neg.:


Film No : 24/24

Slide No : 24/20

Archival No:

DANVERS ARCHITECTS:

Date: 1985



South Australian  
Heritage Act 1978-80:

# HERITAGE STUDY ITEM IDENTIFICATION SHEET

STIRLING  
HERITAGE SURVEY:

ITEM NO.: 534

Zone: CL

Heritage Zone:

ITEM NAME: Old Aldgate School  
Former or Other Names:

LOCATION:

C/T No.:

Type of Item: 0504

Town: Aldgate

No.:

Street: Strathalbyn Road

Section No.:

Hundred: Noarlunga

A.M.G. Ref. Z: N:

Assessment No.: 4-1874-004

E:

DESCRIPTION:

Date: 1914

Historical Period: 1914-1927

Historical Theme: 2.6

Architect:

Builder:

CURRENT STATUS:

State Heritage List:

National Estate:

National Trust:

CONDITION: Good

STATEMENT OF HERITAGE SIGNIFICANCE:

Architectural:

Rusticated stone facing to school building with gable ended roof clad with corrugated galvanised iron with stone chimneys. Raked verandah with simple timber posts. Double hung sash windows. Weatherboard lean-to to rear.

Historical:

The schools in Bridgewater and in Aldgate Valley (now the Heathfield School) became inadequate and too distant for a rapidly growing Aldgate population. A school and residence were opened up in 1914. By 1979 it was this school's turn to be inadequate.

Heritage Significance Recommendation: Local

REFERENCES:

Written: Tom Dyster: "Pump in the Roadway" pp. 140-41

Verbal:

PHOTOGRAPHS:

Film/Neg.:

Film No : 28/2

Slide No : 28/1

Archival No:

DANVERS ARCHITECTS:

Date: 1985



South Australian  
Heritage Act 1978-80:

HERITAGE STUDY  
ITEM IDENTIFICATION SHEET

STIRLING  
HERITAGE SURVEY:

ITEM NO.: 535

Zone: CL

Heritage Zone:

ITEM NAME: Cottage  
Former or Other Names:

LOCATION:

C/T No.: 4032/442 Type of Item: 0302

Town: Aldgate

No.: 35

Street: Strathalbyn Road

Section No.:

Hundred: Noarlunga

A.M.G. Ref. Z: N:

Assessment No.: 4-1992-025

E:

DESCRIPTION:

Date:

Historical Period:

Historical Theme: 2.2

Architect:

Builder:

CURRENT STATUS:

State Heritage List:

National Estate:

National Trust:

CONDITION: Good

STATEMENT OF HERITAGE SIGNIFICANCE:

Architectural:

Single fronted cottage with random coursed stone facade and random rubble side walls. Hipped roof clad with corrugated galvanised iron with brick chimneys. Concave verandah with simple timber posts. Double hung sash windows. Corrugated galvanised iron skillion to rear.

Historical:

Heritage Significance Recommendation: Local

REFERENCES:

Written:

Verbal:


PHOTOGRAPHS:

Film/Neg.:

Film No : 10/37

Slide No : 10/36

Archival No:



DANVERS ARCHITECTS:

Date: 1985

South Australian  
Heritage Act 1978-80:

# HERITAGE STUDY ITEM IDENTIFICATION SHEET

STIRLING  
HERITAGE SURVEY:

ITEM NO.: 536      Zone: SU      Heritage Zone:

ITEM NAME: Stirling District Cemetery  
Former or Other Names:

LOCATION:      C/T No.:      Type of Item: 0807  
Town: Aldgate  
No.:      Street: Strathalbyn Road  
Section No.: 1579  
Hundred: Noarlunga      A.M.G. Ref. Z:      N:  
Assessment No.:      E:

DESCRIPTION:  
Date: 1879  
Historical Period: 1852-1883  
Historical Theme: 2.2  
Architect:  
Builder:

CURRENT STATUS:  
State Heritage List:  
National Estate:  
National Trust:

CONDITION:

## STATEMENT OF HERITAGE SIGNIFICANCE:

Architectural:

### Historical:

The resting place of hundreds of local citizens, and, because of the inscriptions, a vast repository of information for historians. Perhaps the most important person buried here is G.W. Goyder (1826-97), Surveyor General for 33 years and author of "Goyder's Line", who lived from 1879 till his death at "Warrakilla", the former Wheatsheaf Inn just across the Onkaparinga. He contributed to the development of Mylor.

Heritage Significance Recommendation: Local

## REFERENCES:

Written: "History of Stirling West" (1956): Mt. Lofty Districts  
Historical Society Archive 293


Verbal:

## PHOTOGRAPHS:

Film/Neg.:  
Film No : 28/6,7  
Slide No : 28/5,6

Archival No:

DANVERS ARCHITECTS:  
Date: 1985



South Australian  
Heritage Act 1978-80:

HERITAGE STUDY  
ITEM IDENTIFICATION SHEET

STIRLING  
HERITAGE SURVEY:

ITEM NO.: 537

Zone: CL

Heritage Zone:

ITEM NAME: House  
Former or Other Names:

LOCATION:

C/T No.:

Type of Item: 0302

Town: Aldgate

No.: 23

Street: Strathalbyn Road

Section No.:

Hundred: Noarlunga

A.M.G. Ref. Z: N:

Assessment No.:

E:

DESCRIPTION:

Date:

Historical Period:

Historical Theme: 2.2

Architect:

Builder:

CURRENT STATUS:

State Heritage List:

National Estate:

National Trust:

CONDITION: Good

STATEMENT OF HERITAGE SIGNIFICANCE:

Architectural:

Single fronted house with random coursed and rubble side walls. Hipped roof clad with corrugated galvanised iron. Brick chimneys. Raked verandah with modern posts. Split paned double hung sash windows. Fanlights to front door. Timber extension to rear.

Historical:

Heritage Significance Recommendation: Local

REFERENCES:

Written:

Verbal:

PHOTOGRAPHS:

Film/Neg.:


Film No : 10/36

Slide No : 10/37

Archival No:

DANVERS ARCHITECTS:

Date: 1985



South Australian  
Heritage Act 1978-80:

# HERITAGE STUDY ITEM IDENTIFICATION SHEET

STIRLING  
HERITAGE SURVEY:

ITEM NO.: 538

Zone: CL

Heritage Zone:

ITEM NAME: House

Former or Other Names:

LOCATION:

C/T No.:

Type of Item: 0302

Town: Aldgate

No.:

Street: Strathalbyn Road

Section No.:

Hundred: Noarlunga

A.M.G. Ref. Z: N:

Assessment No.:

E:

DESCRIPTION:

Date:

CURRENT STATUS:

Historical Period:

State Heritage List:

Historical Theme: 2.2

National Estate:

Architect:

National Trust:

Builder:

CONDITION: Good

STATEMENT OF HERITAGE SIGNIFICANCE:

Architectural:

Single fronted house with rusticated stone walls. Hipped roof clad with corrugated galvanised iron with gablet ventilator and stone chimney. Raked verandah with simple timber posts. Double hung sash windows. Corrugated galvanised iron lean-to.

Historical:

Heritage Significance Recommendation: Local

REFERENCES:

Written:

Verbal:


PHOTOGRAPHS:

Film/Neg.:

Film No : 28/3

Slide No : 28/2

Archival No:



DANVERS ARCHITECTS:

Date: 1985



South Australian  
Heritage Act 1978-80:

# HERITAGE STUDY ITEM IDENTIFICATION SHEET

STIRLING  
HERITAGE SURVEY:

ITEM NO.: 539

Zone: CL

Heritage Zone:

ITEM NAME: House

Former or Other Names:

LOCATION:

C/T No.: 4056/763 Type of Item: 0302

Town: Aldgate

No.: 51

Street: Strathalbyn Road

Section No.:

Hundred: Noarlunga

A.M.G. Ref. Z: N:

Assessment No.: 4-2152-000

E:

DESCRIPTION:

Date:

Historical Period:

Historical Theme: 2.2

Architect:

Builder:

CURRENT STATUS:

State Heritage List:

National Estate:

National Trust:

CONDITION: Good

## STATEMENT OF HERITAGE SIGNIFICANCE:

Architectural:

Single fronted house with random rubble stone walls. Hipped roof clad with corrugated galvanised iron with brick chimneys. Raked, return verandah with simple timber posts. Split-paned double hung sash windows with leadlighted sidelights. Brick lean-to.

Historical:

Formerly part of a farm. Some walls of the original detached kitchen and laundry are built into a shed at the back. A Mr Hughes occupied the house c. 1925-75. Contains three items of H.L. Vosz stained glass.

Heritage Significance Recommendation: Local

## REFERENCES:

Written:

Verbal: Mrs Barbour

## PHOTOGRAPHS:

Film/Neg.:

Film No : 28/4

Slide No : 28/3

Archival No:

DANVERS ARCHITECTS:

Date: 1985



South Australian  
Heritage Act 1978-80:

# HERITAGE STUDY ITEM IDENTIFICATION SHEET

STIRLING  
HERITAGE SURVEY:

ITEM NO.: 540

Zone: CL

Heritage Zone:

ITEM NAME: House  
Former or Other Names:

LOCATION:

C/T No.:

Type of Item: 0302

Town: Aldgate

No.: 105

Street: Strathalbyn Road

Section No.:

Hundred: Noarlunga

Assessment No.:

A.M.G. Ref. Z: N:

E:

DESCRIPTION:

Date: 1910's?

Historical Period: 1914-1927

Historical Theme: 2.2, 4.6, 4.8

Architect:

Builder:

CURRENT STATUS:

State Heritage List:

National Estate:

National Trust:

CONDITION: Good

STATEMENT OF HERITAGE SIGNIFICANCE:

Architectural:

Random rubble stone walls with brick quoins. Gable ended roof clad with corrugated galvanised iron with brick chimneys. Raked, return verandah with simple timber posts and lacework to balustrade. Modern windows. Random rubble stone addition to rear.

Historical:

The older part, on the Strathalbyn Road side, was a corner shop and P.O. run by a woman named Eldon. The present owner recently made additions.

Heritage Significance Recommendation: Local

REFERENCES:

Written:

Verbal: Mrs Cookson

PHOTOGRAPHS:

Film/Neg.:


Film No : 28/5

Slide No : 28/4

Archival No:

DANVERS ARCHITECTS:

Date: 1985



South Australian  
Heritage Act 1978-80:

# HERITAGE STUDY ITEM IDENTIFICATION SHEET

STIRLING  
HERITAGE SURVEY:

ITEM NO.: 541      Zone: WP      Heritage Zone:

ITEM NAME: Coach House, "Rockford Estate"  
Former or Other Names:

LOCATION:      C/T No.:      Type of Item: 0302, 0309  
Town: Mylor  
No.:      Street: Strathalbyn Road  
Section No.:  
Hundred: Noarlunga      A.M.G. Ref. Z:      N:  
Assessment No.: 3-1028-006      E:

DESCRIPTION:  
Date:  
Historical Period:  
Historical Theme: 2.1, 4.7  
Architect:  
Builder:

CURRENT STATUS:  
State Heritage List:  
National Estate:  
National Trust:

CONDITION:

## STATEMENT OF HERITAGE SIGNIFICANCE:

### Architectural:

Three sections to building; horses' stables, room for coachman and garage for coach. Random coursed stone walls with brick quoins. Raked roof clad with corrugated galvanised iron. Double hung sash windows and multi-paned French doors. Additions applied to facade including gabled verandahs and rooms.

### Historical:

The ornate additions are fabricated from pieces of the demolished "Birksgate", Glen Osmond.

Heritage Significance Recommendation: Local

## REFERENCES:

### Written:


Verbal: Mrs C. Little

## PHOTOGRAPHS:

Film/Neg.:  
Film No : 31/14  
Slide No : 31/11

Archival No:

DANVERS ARCHITECTS:  
Date: 1985



South Australian  
Heritage Act 1978-80:

# HERITAGE STUDY ITEM IDENTIFICATION SHEET

STIRLING  
HERITAGE SURVEY:

ITEM NO.: 542

Zone: WP

Heritage Zone:

ITEM NAME: House

Former or Other Names: Gate House, "Rockford Estate"

LOCATION:

C/T No.:

Type of Item: 0302

Town: Mylor

No.:

Street: Strathalbyn Road

Section No.:

Hundred: Noarlunga

A.M.G. Ref. Z: N:

Assessment No.: 3-0995-004

E:

DESCRIPTION:

Date:

Historical Period:

Historical Theme: 2.1

Architect:

Builder:

CURRENT STATUS:

State Heritage List:

National Estate:

National Trust:

CONDITION: Fair

## STATEMENT OF HERITAGE SIGNIFICANCE:

Architectural:

Random coursed and rubble stone walls, painted to sides with brick quoins  
Hipped and gabled roof with raked sections to sides and clad with  
corrugated galvanised iron. Multi-paned double hung sash windows with  
shutters. Decorative finial and bargeboards. Asymmetrical house.

Historical:

Heritage Significance Recommendation: Local

REFERENCES:

Written:

Verbal:

PHOTOGRAPHS:

Film/Neg.:


Film No : 31/15

Slide No : 31/12

Archival No:

DANVERS ARCHITECTS:

Date: 1985



South Australian  
Heritage Act 1978-80:

# HERITAGE STUDY ITEM IDENTIFICATION SHEET

STIRLING  
HERITAGE SURVEY:

ITEM NO.: 543

Zone: WP

Heritage Zone:

ITEM NAME: House, "Rockford Estate"

Former or Other Names:

LOCATION:

C/T No.:

Type of Item: 0302

Town: Mylor

No.:

Street: Strathalbyn Road

Section No.:

Hundred: Noarlunga

A.M.G. Ref. Z: N:

Assessment No.: 3-1027-007

E:

DESCRIPTION:

Date: c. 1881

Historical Period: 1852-1883

Historical Theme: 2.1

Architect:

Builder: Three English stonemasons

CURRENT STATUS:

State Heritage List:

National Estate:

National Trust: Recorded

CONDITION: Good

## STATEMENT OF HERITAGE SIGNIFICANCE:

Architectural:

Asymmetrical house with walls of random coursed stone with dressed stone quoins, using stone quarried on the property. Hipped and gabled roof with concave return verandah clad with corrugated galvanised iron. Arched heads to double hung sash windows and side and fanlight to front door. Stone chimney. New guttering and detailing.

Historical:

The country residence of David Murray (1829-1907), merchant and M.P. He brought stone masons and gardeners from England. He experimented with hop growing, and established a large garden. Various factors, including the 1980 bushfire, have severely damaged the garden and farm, but the house and its outbuildings remain.

Heritage Significance Recommendation: Local

## REFERENCES:

Written: "Cyclopedia of South Australia" Vol. I, pp. 585-6

George Sutherland: "Our Inheritance in the Hills" 1889, p. 23

Jan Polkinghorne: MS notes "Rockford Estate"

Verbal: Mrs C. Little

## PHOTOGRAPHS:

Film/Neg.:

Film No : 31/11

Slide No : 31/8

Archival No:

DANVERS ARCHITECTS:

Date: 1985



South Australian  
Heritage Act 1978-80:

# HERITAGE STUDY ITEM IDENTIFICATION SHEET

STIRLING  
HERITAGE SURVEY:

ITEM NO.: 544      Zone: SU      Heritage Zone: 3

ITEM NAME: Old Bootmaker's Shop  
Former or Other Names:

LOCATION:      C/T No.:      Type of Item: 1309  
Town: Mylor  
No.:      Street: Strathalbyn Road  
Section No.: 1403  
Hundred: Noarlunga      A.M.G. Ref. Z:      N:  
Assessment No.: 3-0966-004      E:

DESCRIPTION:      CURRENT STATUS:  
Date: c. 1890      State Heritage List:  
Historical Period: 1884-1913      National Estate:  
Historical Theme: 4.6      National Trust:  
Architect:  
Builder:      CONDITION: Dilapidated

## STATEMENT OF HERITAGE SIGNIFICANCE:

Architectural:  
River rubble stone wall that is partly rendered and with a timber frame.  
Rear wall collapsed. Side and raked roof clad with corrugated galvanised  
iron. Timber window frame remaining.

Historical:  
Constructed from mud and gravel from a quarry that used to exist near the  
Onkaparinga River, this was the home and workplace of Johnny Staples,  
Mylor's bootmaker. After his death it was used for storage, and as a  
stable.

Heritage Significance Recommendation: Local

## REFERENCES:

Written: "Mount Barker Courier" Sept. 30, 1981


Verbal:

## PHOTOGRAPHS:

Film/Neg.:  
Film No : 31/28  
Slide No : 31/25

Archival No:

DANVERS ARCHITECTS:  
Date: 1985



South Australian  
Heritage Act 1978-80:

# HERITAGE STUDY ITEM IDENTIFICATION SHEET

STIRLING  
HERITAGE SURVEY:

ITEM NO.: 545

Zone: CT

Heritage Zone: 3

ITEM NAME: Mylor School  
Former or Other Names:

LOCATION:

C/T No.:

Type of Item: 0504

Town: Mylor

No.:

Street: Strathalbyn Road

Section No.:

Hundred: Noarlunga

A.M.G. Ref. Z: N:

Assessment No.: 3-1040-000

E:

DESCRIPTION:

Date: 1894

Historical Period: 1884-1913

Historical Theme: 2.6

Architect:

Builder:

CURRENT STATUS:

State Heritage List:

National Estate:

National Trust:

CONDITION: Good

## STATEMENT OF HERITAGE SIGNIFICANCE:

Architectural:

Random coursed stone walls with brick quoins. Hipped roof with raked verandah. Multi-paned double hung sash windows with louvred hood to window on gable end. Brick chimney and string course. Ventilators to roof and lean-to at rear.

Historical:

Mylor's first school (1892) was in a church on David Murray's land, and transferred to this site in 1894. The school's most illustrious Old Scholar is Sir Mark Oliphant, physicist and former Governor of S.A.

Heritage Significance Recommendation: Local

## REFERENCES:

Written: "Pertaringa" 5

Verbal:


## PHOTOGRAPHS:

Film/Neg.:

Film No : 31/26

Slide No : 31/23

Archival No:



DANVERS ARCHITECTS:

Date: 1985

South Australian  
Heritage Act 1978-80:

# HERITAGE STUDY ITEM IDENTIFICATION SHEET

STIRLING  
HERITAGE SURVEY:

ITEM NO.: 546

Zone: CT

Heritage Zone: 3

ITEM NAME: Mylor Senior Citizen's Centre  
Former or Other Names: Mylor Institute

LOCATION:

C/T No.:

Type of Item: 0509

Town: Mylor

No.: Lots 23 and 30 Street: Strathalbyn Road

Section No.:

Hundred: Noarlunga

A.M.G. Ref. Z: N:

Assessment No.: 3-1063-003

E:

DESCRIPTION:

Date: 1922

Historical Period: 1914-1927

Historical Theme: 2.4, 2.6

Architect:

Builder:

CURRENT STATUS:

State Heritage List:

National Estate:

National Trust:

CONDITION: Good

STATEMENT OF HERITAGE SIGNIFICANCE:

Architectural:

Rusticated stone walls with cement rendered surrounds. Hipped and gabled porch with gabled ventilator, clad with Colorbond. Double hung sash windows. Later addition of porch and side section.

Historical:

The citizens of the new Mylor built a 'Cotton Memorial Hall' of wood and iron in 1896; it was intended to be temporary, and was at last replaced in 1922. 'This (new) building was used regularly as a library, for Saturday film shows, dances, by local groups such as Red Cross, for school concerts, wedding receptions etc.' (Jan Polkinghorne). Enlarged in 1970's as Senior Citizen's Centre.

Heritage Significance Recommendation: Local

REFERENCES:

Written: Jan Polkinghorne: "Entertainment": typescript notes on Mylor  
Mylor Institute Minute Book S.A.A. G.R.G. 58/174

Verbal:

PHOTOGRAPHS:

Film/Neg.:


Film No : 31/23

Slide No : 31/20

Archival No:

DANVERS ARCHITECTS:

Date: 1985





South Australian  
Heritage Act 1978-80:

# HERITAGE STUDY ITEM IDENTIFICATION SHEET

STIRLING  
HERITAGE SURVEY:

ITEM NO.: 547      Zone: CT      Heritage Zone: 3

ITEM NAME: Cooper's Grain Store  
Former or Other Names: Grain Store and Blacksmith's

LOCATION:      C/T No.:      Type of Item: 1021  
Town: Mylor  
No.: Lot 55      Street: Strathalbyn Road  
Section No.:  
Hundred: Noarlunga      A.M.G. Ref. Z:      N:  
Assessment No.: 3-1092-003      E:

DESCRIPTION:      CURRENT STATUS:  
Date: 1892      State Heritage List:  
Historical Period: 1884-1913      National Estate:  
Historical Theme: 4.6      National Trust:  
Architect:  
Builder:      CONDITION: Fair

## STATEMENT OF HERITAGE SIGNIFICANCE:

### Architectural:

Painted random rubble stone walls with gable ended roof clad with corrugated galvanised iron. Multi-paned windows with timber panelled door with timber lintels. Brick and stone parapet to one section.

### Historical:

Charles Cooper ran a blacksmith's shop, P.O. and store in the settlement of Rockford in the 1880's. He transferred the enterprise to the new town of Mylor in 1892. He added a wheelwright's, grain store and butcher shop. 'Until the late 1940's, Cooper's was able to supply all the local population needed' (Jan Polkinghorne). The building has scarcely changed since the 1890's.

Heritage Significance Recommendation: Local


## REFERENCES:

Written: Jan Polkinghorne: "Mylor: Shops and Services" MS notes

## Verbal:

## PHOTOGRAPHS:

Film/Neg.:  
Film No : 30/20, 21  
Slide No : 30/17, 18  
Archival No:



DANVERS ARCHITECTS:  
Date: 1985

South Australian  
Heritage Act 1978-80:

# HERITAGE STUDY ITEM IDENTIFICATION SHEET

STIRLING  
HERITAGE SURVEY:

ITEM NO.: 548

Zone: CT

Heritage Zone: 3

ITEM NAME: Post Office

Former or Other Names: Residence, Post Office & General Store

LOCATION:

C/T No.:

Type of Item: 0911, 1805

Town: Mylor

No.: Lot 63

Street: Strathalbyn Road

Section No.:

Hundred: Noarlunga

A.M.G. Ref. Z: N:

Assessment No.: 3-1099-006

E:

DESCRIPTION:

Date: c.1892

Historical Period: 1884-1913

Historical Theme: 4.6, 4.8

Architect:

Builder:

CURRENT STATUS:

State Heritage List:

National Estate:

National Trust:

CONDITION: Good

STATEMENT OF HERITAGE SIGNIFICANCE:

Architectural:

Random coursed rendered stone walls with brick quoins. Hipped and gabled roof extending into a raked verandah, clad with corrugated galvanised iron. Double hung sash windows. Brick chimneys.

Historical:

Part of the Charles Cooper empire. See Cooper's Grain Store. Coopers delivered as far as Mount Bold.

Heritage Significance Recommendation: Local

REFERENCES:

Written: "Memoirs of Maud Downer" M.L.D.H.S. Archive 331

Verbal:

PHOTOGRAPHS:

Film/Neg.:

Film No : 31/19

Slide No : 31/16

Archival No:



DANVERS ARCHITECTS:

Date: 1985

South Australian  
Heritage Act 1978-80:

# HERITAGE STUDY ITEM IDENTIFICATION SHEET

STIRLING  
HERITAGE SURVEY:

ITEM NO.: 549

Zone: CT

Heritage Zone: 3

ITEM NAME: House

Former or Other Names:

LOCATION:

C/T No.:

Type of Item: 0302

Town: Mylor

No.: Lot 16

Street: Strathalbyn Road

Section No.:

Hundred: Noarlunga

A.M.G. Ref. Z: N:

Assessment No.: 3-1056-008

E:

DESCRIPTION:

Date:

Historical Period:

Historical Theme: 2.2

Architect:

Builder:

CURRENT STATUS:

State Heritage List:

National Estate:

National Trust:

CONDITION: Good

## STATEMENT OF HERITAGE SIGNIFICANCE:

Architectural:

Symmetrical facade to house with walls constructed of random coursed stone with brick quoins. Hipped roof with bullnosed verandah clad with corrugated galvanised iron. Double hung sash windows with side and fan-lights. Timber brackets to verandah posts.

Historical:

Heritage Significance Recommendation: Local

REFERENCES:

Written:

Verbal:

PHOTOGRAPHS:

Film/Neg.:

Film No : 31/24

Slide No : 31/21

Archival No:

DANVERS ARCHITECTS:

Date: 1985



South Australian  
Heritage Act 1978-80:

# HERITAGE STUDY ITEM IDENTIFICATION SHEET

STIRLING  
HERITAGE SURVEY:

ITEM NO.: 550

Zone: CT

Heritage Zone: 3

ITEM NAME: W.W.I & W.W.II Monument  
Former or Other Names:

LOCATION:

C/T No.:

Type of Item: 2008

Town: Mylor

No.:

Street: Strathalbyn Road

Section No.:

Hundred: Noarlunga

A.M.G. Ref. Z: N:

Assessment No.:

E:

DESCRIPTION:

Date:

Historical Period:

Historical Theme: 3.4

Architect:

Builder:

CURRENT STATUS:

State Heritage List:

National Estate:

National Trust:

CONDITION: Good

STATEMENT OF HERITAGE SIGNIFICANCE:

Architectural:

Polished granite with gold inscription.

Historical:

Heritage Significance Recommendation: Local

REFERENCES:

Written:

Verbal:

PHOTOGRAPHS:

Film/Neg.:


Film No : 31/27

Slide No : 31/24

Archival No:

DANVERS ARCHITECTS:

Date: 1985



South Australian  
Heritage Act 1978-80:

# HERITAGE STUDY ITEM IDENTIFICATION SHEET

STIRLING  
HERITAGE SURVEY:

ITEM NO.: 551

Zone: WP

Heritage Zone: 3

ITEM NAME: House, "Blythe"

Former or Other Names:

LOCATION:

C/T No.:

Type of Item: 0302

Town: Mylor

No.:

Street: Strathalbyn Road

Section No.:

Hundred: Noarlunga

A.M.G. Ref. Z: N:

Assessment No.:

E:

DESCRIPTION:

Date: c. 1890

Historical Period: 1884-1913

Historical Theme: 2.2, 4.6, 4.8

Architect:

Builder:

CURRENT STATUS:

State Heritage List:

National Estate:

National Trust:

CONDITION: Good

## STATEMENT OF HERITAGE SIGNIFICANCE:

Architectural:

Stuccoed stone walls with dressed surrounds. Gable ended roof with raked and concave verandah, clad with corrugated galvanised iron. Casement sash windows to asymmetrical house.

Historical:

Formerly the store of Mrs Mary Jane Lapidge, the first shop to be built in the township of Mylor itself. Sold drapery, haberdashery, some groceries, sweets and drinks. Took over as Post Office briefly from Coopers during the 1950's. Now a private home. Has therefore played a varied role in the history of Mylor.

Heritage Significance Recommendation: Local

## REFERENCES:

Written: Jan Polkinghorne: typescript MS: "Shops and Services"

Verbal:

## PHOTOGRAPHS:

Film/Neg.:

Film No : 31/25

Slide No : 31/22

Archival No:



DANVERS ARCHITECTS:

Date: 1985

South Australian  
Heritage Act 1978-80:

# HERITAGE STUDY ITEM IDENTIFICATION SHEET

STIRLING  
HERITAGE SURVEY:

ITEM NO.: 552

Zone: CT

Heritage Zone: 3

ITEM NAME: House

Former or Other Names: Baker's Shop

LOCATION:

C/T No.:

Type of Item: 0302

Town: Mylor

No.:

Street: Strathalbyn Road

Section No.:

Hundred: Noarlunga

A.M.G. Ref. Z: N:

Assessment No.:

E:

DESCRIPTION:

Date: 1890's

Historical Period: 1884-1913

Historical Theme: 4.6

Architect:

Builder:

CURRENT STATUS:

State Heritage List:

National Estate:

National Trust:

CONDITION: Good

## STATEMENT OF HERITAGE SIGNIFICANCE:

Architectural:

Random coursed stone walls with brick lean-to at rear. Hipped roof extending into raked verandah clad with corrugated galvanised iron. Double hung sash and plate glass windows. Modern Classical columns to partly enclosed verandah. Kitchen of house formerly flourroom and laundry formerly cakeroom.

Historical:

The main house of 'Stevenson's' baking establishment, set up by William Stevenson in the earliest days of Mylor. Some inner rooms constitute the oldest part. The bakery delivered to the neighbourhood, was a stopping place for travellers, and sold refreshments to Saturday night film patrons at the Institute.

Heritage Significance Recommendation: Local

## REFERENCES:

Written: Jan Polkinghorne: typescript MS: "Shops and Services"  
"Pertaringa" 13

Verbal: Kathleen Stevenson

## PHOTOGRAPHS:

Film/Neg.:

Film No : 31/33

Slide No : 31/30

Archival No:

DANVERS ARCHITECTS:

Date: 1985



South Australian  
Heritage Act 1978-80:

# HERITAGE STUDY ITEM IDENTIFICATION SHEET

STIRLING  
HERITAGE SURVEY:

ITEM NO.: 553

Zone: CT

Heritage Zone: 3

ITEM NAME: Bakehouse

Former or Other Names:

LOCATION:

C/T No.:

Type of Item: 1216

Town: Mylor

No.:

Street: Strathalbyn Road

Section No.:

Hundred: Noarlunga

A.M.G. Ref. Z: N:

Assessment No.:

E:

DESCRIPTION:

Date: 1890's

Historical Period: 1884-1913

Historical Theme: 4.6

Architect:

Builder:

CURRENT STATUS:

State Heritage List:

National Estate:

National Trust:

CONDITION: Fair

## STATEMENT OF HERITAGE SIGNIFICANCE:

Architectural:

Partly stuccoed random rubble stone walls with a brick and corrugated galvanised iron extension. Hipped roof clad with corrugated galvanised iron. Casement sash windows. Metal tie rods through walls. Brick chimney.

Historical:

As old as the oldest rooms of the main house of 'Stevenson's' baking establishment. William Stevenson baked his first bread at his friend Charles Cooper's store, then moved to this site.

Heritage Significance Recommendation: Local

## REFERENCES:

Written: Jan Polkinghorne: typescript MS: "Shops and Services"

Verbal: Kathleen Stevenson

## PHOTOGRAPHS:

Film/Neg.:


Film No : 31/31

Slide No : 31/28

Archival No:

DANVERS ARCHITECTS:

Date: 1985



South Australian  
Heritage Act 1978-80:

# HERITAGE STUDY ITEM IDENTIFICATION SHEET

STIRLING  
HERITAGE SURVEY:

ITEM NO.: 554

Zone: WP

Heritage Zone: 3

ITEM NAME: Outbuilding  
Former or Other Names:

LOCATION:

C/T No.:

Type of Item: 0398

Town: Mylor

No.:

Street: Strathalbyn Road

Section No.:

Hundred: Noarlunga

A.M.G. Ref. Z: N:

Assessment No.:

E:

DESCRIPTION:

Date:

Historical Period:

Historical Theme: 2.2, 4.6

Architect:

Builder:

CURRENT STATUS:

State Heritage List:

National Estate:

National Trust:

CONDITION: Fair

## STATEMENT OF HERITAGE SIGNIFICANCE:

Architectural:

Brick walls with a hipped roof with raked enclosed verandah clad with corrugated galvanised iron. Casement and double hung sash windows with hood to west elevation.

Historical:

Built as a second house to the 'Stevenson's' bakery, when the bakers started night shifting.

Heritage Significance Recommendation: Local

## REFERENCES:

Written: "Pertaringa" 13

Verbal: Kathleen Stevenson

## PHOTOGRAPHS:

Film/Neg.:


Film No : 31/32

Slide No : 31/29

Archival No:

DANVERS ARCHITECTS:

Date: 1985





South Australian  
Heritage Act 1978-80:

# HERITAGE STUDY ITEM IDENTIFICATION SHEET

STIRLING  
HERITAGE SURVEY:

ITEM NO.: 555      Zone: RLS      Heritage Zone: 3

ITEM NAME: Cottage, "Rose Cottage"  
Former or Other Names:

LOCATION:      C/T No.:      Type of Item: 0302  
Town: Mylor  
No.:      Street: Strathalbyn Road  
Section No.:  
Hundred: Noarlunga      A.M.G. Ref. Z:      N:  
Assessment No.:      E:

DESCRIPTION:      CURRENT STATUS:  
Date:      State Heritage List:  
Historical Period:      National Estate:  
Historical Theme: 2.2      National Trust:  
Architect:  
Builder:      CONDITION: Fair

## STATEMENT OF HERITAGE SIGNIFICANCE:

Architectural:  
Simple single fronted rusticated stone walled cottage. Hipped roof clad with tiles. Double hung sash windows; leadlighting around door. Partly rendered brick chimneys.

Historical:

Heritage Significance Recommendation: Local

## REFERENCES:

Written:

Verbal:

## PHOTOGRAPHS:

Film/Neg.:  
Film No : 31/22  
Slide No : 31/19

Archival No:

DANVERS ARCHITECTS:  
Date: 1985



South Australian  
Heritage Act 1978-80:

## HERITAGE STUDY

### ITEM IDENTIFICATION SHEET

STIRLING  
HERITAGE SURVEY:

ITEM NO.: 556

Zone: CT

Heritage Zone: 3

ITEM NAME: Mylor Delicatessen

Former or Other Names:

LOCATION:

C/T No.:

Type of Item: 0909

Town: Mylor

No.:

Street: Strathalbyn Road

Section No.:

Hundred: Noarlunga

A.M.G. Ref. Z: N:

Assessment No.:

E:

DESCRIPTION:

Date: c.1892

Historical Period: 1884-1913

Historical Theme: 4.6

Architect:

Builder:

CURRENT STATUS:

State Heritage List:

National Estate:

National Trust:

CONDITION: Good

#### STATEMENT OF HERITAGE SIGNIFICANCE:

Architectural:

Rendered stone walls with hipped and gabled roof with bullnosed verandah clad with corrugated galvanised iron. Mutlti-paned shop window and entrance to facade, to verandaah. Many extensions to earliest section and garage to side.

Historical:

Hardship encouraged the Mylor blockers in communal efforts such as this cooperative store, soon known as Saunder's. It has passed through many hands but has always been a commercial premises.

Heritage Significance Recommendation: Local

#### REFERENCES:

Written: Jan Polkinghorne: "Mylor: Shops and Services" MS notes

On cooperation: W. Nicholls "The District of Stirling as I have seen it for Fifty Years." (M.L.D.H.S. Archive 9)

Verbal: Malcolm Knight

#### PHOTOGRAPHS:

Film/Neg.:

Film No : 7/11

Slide No : 7/10

Archival No:

DANVERS ARCHITECTS:

Date: 1985



South Australian  
Heritage Act 1978-80:

# HERITAGE STUDY ITEM IDENTIFICATION SHEET

STIRLING  
HERITAGE SURVEY:

ITEM NO.: 557

Zone: CT

Heritage Zone: 3

ITEM NAME: House

Former or Other Names:

LOCATION:

C/T No.:

Type of Item: 0302

Town: Mylor

No.: 76 (?)

Street: Strathalbyn Road

Section No.:

Hundred: Noarlunga

A.M.G. Ref. Z: N:

Assessment No.: 3-1105-000

E:

DESCRIPTION:

Date:

Historical Period:

Historical Theme: 2.2

Architect:

Builder:

CURRENT STATUS:

State Heritage List:

National Estate:

National Trust:

CONDITION: Good

STATEMENT OF HERITAGE SIGNIFICANCE:

Architectural:

Symmetrical fronted house with random coursed stone walls with brick quoins. Hipped roof with bullnosed verandah clad with corrugated galvanised iron. Double hung sash windows and leadlighting to side and fanlights of front door.

Historical:

Heritage Significance Recommendation: Local

REFERENCES:

Written:

Verbal:

PHOTOGRAPHS:

Film/Neg.:


Film No : 31/18

Slide No : 31/15

Archival No:

DANVERS ARCHITECTS:

Date: 1985



South Australian  
Heritage Act 1978-80:

# HERITAGE STUDY ITEM IDENTIFICATION SHEET

STIRLING  
HERITAGE SURVEY:

ITEM NO.: 558

Zone: RLS

Heritage Zone: 3

ITEM NAME: House  
Former or Other Names:

LOCATION:

C/T No.:

Type of Item: 0302

Town: Mylor

No.: 78 (?)

Street: Strathalbyn Road

Section No.:

Hundred: Noarlunga

A.M.G. Ref. Z: N:

Assessment No.:

E:

DESCRIPTION:

Date:

Historical Period:

Historical Theme: 2.2, 4.1

Architect:

Builder:

CURRENT STATUS:

State Heritage List:

National Estate:

National Trust:

CONDITION: Fair

STATEMENT OF HERITAGE SIGNIFICANCE:

Architectural:

Rendered random rubble stone walls with brick quoins. Hipped and gabled roof extending into partially enclosed raked verandah clad with corrugated galvanised iron. Casement sash and small dormer windows. Lean-to to rear.

Historical:

Originally an apple barn.

Heritage Significance Recommendation: Local

REFERENCES:

Written:

Verbal: Ms Hopper

PHOTOGRAPHS:

Film/Neg.:

Film No : 31/17

Slide No : 31/14

Archival No:

DANVERS ARCHITECTS:

Date: 1985



South Australian  
Heritage Act 1978-80:

# HERITAGE STUDY ITEM IDENTIFICATION SHEET

STIRLING  
HERITAGE SURVEY:

ITEM NO.: 559      Zone: WP      Heritage Zone:

ITEM NAME: Outhouse, "Rockford Estate"  
Former or Other Names:

LOCATION:      C/T No.:      Type of Item: 0311  
Town: Mylor  
No.:      Street: Strathalbyn Road  
Section No.:  
Hundred: Noarlunga      A.M.G. Ref. Z:      N:  
Assessment No.: 3-1027-007      E:

DESCRIPTION:      CURRENT STATUS:  
Date:      State Heritage List:  
Historical Period:      National Estate:  
Historical Theme: 2.1      National Trust:  
Architect:  
Builder:      CONDITION: Fair

## STATEMENT OF HERITAGE SIGNIFICANCE:

Architectural:  
Random rubble stone walls with brick quoins. Gable ended roof clad with corrugated galvanised iron.

Historical:

Heritage Significance Recommendation: Local

## REFERENCES:

Written:

Verbal:

## PHOTOGRAPHS:

Film/Neg.:  
Film No : 31/12  
Slide No : 31/9

Archival No:

DANVERS ARCHITECTS:  
Date: 1985



South Australian  
Heritage Act 1978-80:

## HERITAGE STUDY

## ITEM IDENTIFICATION SHEET

STIRLING  
HERITAGE SURVEY:

ITEM NO.: 560

Zone: WP

Heritage Zone:

ITEM NAME: Cottage, "Rockford Estate"

Former or Other Names:

LOCATION:

C/T No.:

Type of Item: 0302

Town: Mylor

No.:

Street: Strathalbyn Road

Section No.:

Hundred: Noarlunga

A.M.G. Ref. Z: N:

Assessment No.: 3-1027-007

E:

DESCRIPTION:

Date:

CURRENT STATUS:

State Heritage List:

Historical Period:

National Estate:

Historical Theme: 2.1

National Trust:

Architect:

Builder:

CONDITION: Fair

STATEMENT OF HERITAGE SIGNIFICANCE:

Architectural:

Corrugated galvanised iron and weatherboard walls. Gable ended roof clad with corrugated galvanised iron. Multi-paned double hung and casement sash windows. Finial to gable end.

Historical:

Heritage Significance Recommendation: Local

REFERENCES:

Written:

Verbal:


PHOTOGRAPHS:

Film/Neg.:

Film No : 31/13

Slide No : 31/10

Archival No:



DANVERS ARCHITECTS:

Date: 1985

South Australian  
Heritage Act 1978-80:

# HERITAGE STUDY ITEM IDENTIFICATION SHEET

STIRLING  
HERITAGE SURVEY:

ITEM NO.: 561

Zone: WP

Heritage Zone:

ITEM NAME: Gates, "Rockford Estate"

Former or Other Names:

LOCATION:

C/T No.:

Type of Item: 1699

Town: Mylor

No.:

Street: Strathalbyn Road

Section No.:

Hundred: Noarlunga

A.M.G. Ref. Z: N:

Assessment No.: 3-1027-007

E:

DESCRIPTION:

Date:

Historical Period:

Historical Theme: 2.1

Architect:

Builder:

CURRENT STATUS:

State Heritage List:

National Estate:

National Trust:

CONDITION: Fair

STATEMENT OF HERITAGE SIGNIFICANCE:

Architectural:

Cast iron fence and gates with timber posts decorated with urns.

Historical:

Heritage Significance Recommendation: Local

REFERENCES:

Written:

Verbal:

PHOTOGRAPHS:

Film/Neg.:

Film No : 31/16

Slide No : 31/13

Archival No:



DANVERS ARCHITECTS:

Date: 1985

South Australian  
Heritage Act 1978-80:

# HERITAGE STUDY ITEM IDENTIFICATION SHEET

STIRLING  
HERITAGE SURVEY:

ITEM NO.: 562

Zone: WP

Heritage Zone:

ITEM NAME: Bridge, over Onkaparinga River  
Former or Other Names: Hack Bridge

LOCATION:

C/T No.:

Type of Item: 1608

Town: Mylor

No.:

Street: Strathalbyn Road

Section No.:

Hundred: Noarlunga

A.M.G. Ref. Z: N:

Assessment No.:

E:

DESCRIPTION:

Date: 1873-74/1919

Historical Period: 1884-1913

Historical Theme: 2.7, 4.7, 4.10

Architect: C.T. Hargrave (Eng. 1873)

Builder: J. Trenouth (1873)

CURRENT STATUS:

State Heritage List:

National Estate:

National Trust:

CONDITION: Dilapidated

STATEMENT OF HERITAGE SIGNIFICANCE:

Architectural:

Historical:

The Hack brothers pioneered this road to their farm "Echunga Springs"; this bridge was probably the fourth; floods and traffic had done their damage. The arch ribs and decking were of red gum, which John Dunn criticised, and during 1918-19 the superstructure was replaced in concrete. A remnant of the arch ribbing of 1873 lies on "Rockford Estate". Cracking and greater traffic, led to a new bridge in 1970.

Heritage Significance Recommendation: Local

REFERENCES:

Written: Tom Dyster in M.L.D.H.S. Newsletter June, 1984

"Register" Mar. 12, 1874

"Bridges of S.A." (Hwys. Dept. pamph.)

Verbal: Mrs C. Little

PHOTOGRAPHS:

Film/Neg.:

Film No : 31/9

Slide No : 31/7

Archival No:

DANVERS ARCHITECTS:

Date: 1985





South Australian  
Heritage Act 1978-80:

# HERITAGE STUDY ITEM IDENTIFICATION SHEET

STIRLING  
HERITAGE SURVEY:

ITEM NO.: 563

Zone: WP

Heritage Zone:

ITEM NAME: House

Former or Other Names:

LOCATION:

C/T No.:

Type of Item: 0302

Town: Mylor

No.:

Street: Strathalbyn Road

Section No.:

Hundred: Noarlunga

A.M.G. Ref. Z: N:

Assessment No.:

E:

DESCRIPTION:

Date:

Historical Period:

Historical Theme: 2.2

Architect:

Builder:

CURRENT STATUS:

State Heritage List:

National Estate:

National Trust:

CONDITION: Fair

STATEMENT OF HERITAGE SIGNIFICANCE:

Architectural:

Random rubble stonework with brick quoins and weatherboard to two storey extension. Gable ended roof clad with corrugated galvanised iron. Half timbered panels with pebble infill to gable ends. Brick chimney. Asbestos cement attached house. Integrity compromised by additions.

Historical:

Heritage Significance Recommendation: Local

REFERENCES:

Written:

Verbal:

PHOTOGRAPHS:

Film/Neg.:

Film No : 31/29

Slide No : 31/26

Archival No:

DANVERS ARCHITECTS:

Date: 1985



South Australian  
Heritage Act 1978-80:

# HERITAGE STUDY ITEM IDENTIFICATION SHEET

STIRLING  
HERITAGE SURVEY:

ITEM NO.: 564

Zone: RLS

Heritage Zone:

ITEM NAME: House, "Oak Leaves"  
Former or Other Names:

LOCATION:

C/T No.:

Type of Item: 0302

Town: Mylor

No.:

Street: Strathalbyn Road

Section No.:

Hundred: Noarlunga

A.M.G. Ref. Z: N:

Assessment No.:

E:

DESCRIPTION:

Date:

CURRENT STATUS:

Historical Period:

State Heritage List:

Historical Theme: 2.2, 4.1

National Estate:

Architect:

National Trust:

Builder:

CONDITION: Good

## STATEMENT OF HERITAGE SIGNIFICANCE:

Architectural:

Two storey house with weatherboard cladding to upper storey and painted random rubble stone walls with brick quoins. Hipped roof clad with corrugated galvanised iron. Multi-paned French doors to lower storey and hopper windows. Brick chimney. Besser block addition to front elevation and asbestos cement addition to rear.

Historical:

The oldest part of the house was originally an apple store, from Mylor's heyday as a centre of horticulture.

Heritage Significance Recommendation: Local

## REFERENCES:

Written:

Verbal: Betty Martin

## PHOTOGRAPHS:

Film/Neg.:

Film No : 31/30

Slide No : 31/27

Archival No:

DANVERS ARCHITECTS:

Date: 1985



South Australian  
Heritage Act 1978-80:

# HERITAGE STUDY ITEM IDENTIFICATION SHEET

STIRLING  
HERITAGE SURVEY:

ITEM NO.: 565      Zone: RLS      Heritage Zone:

ITEM NAME: House  
Former or Other Names:

LOCATION:      C/T No.:      Type of Item: 0302  
Town: Mylor  
No.:      Street: Strathalbyn Road  
Section No.:  
Hundred:      A.M.G. Ref. Z:      N:  
Assessment No.:      E:

DESCRIPTION:      CURRENT STATUS:  
Date:      State Heritage List:  
Historical Period:      National Estate:  
Historical Theme: 2.2      National Trust:  
Architect:  
Builder:      CONDITION: Fair

## STATEMENT OF HERITAGE SIGNIFICANCE:

Architectural:  
Single fronted house with random coursed stone walls. Hipped roof clad with corrugated galvanised iron. Raked verandah with simple timber posts. Casement sash windows. Concrete block addition.

Historical:

Heritage Significance Recommendation: Local

## REFERENCES:


Written:

Verbal:

## PHOTOGRAPHS:

Film/Neg.:  
Film No : 28/18  
Slide No : 28/17

Archival No:



DANVERS ARCHITECTS:  
Date: 1985

South Australian  
Heritage Act 1978-80:

# HERITAGE STUDY ITEM IDENTIFICATION SHEET

STIRLING  
HERITAGE SURVEY:

ITEM NO.: 566

Zone: RLS

Heritage Zone:

ITEM NAME: House

Former or Other Names:

LOCATION:

C/T No.:

Type of Item: 0302

Town: Mylor

No.:

Street: Strathalbyn Road

Section No.:

Hundred: Noarlunga

A.M.G. Ref. Z: N:

Assessment No.:

E:

DESCRIPTION:

Date: c.1920

Historical Period: 1914-1927

Historical Theme: 2.2

Architect:

Builder: Wilson

CURRENT STATUS:

State Heritage List:

National Estate:

National Trust:

CONDITION: Good

## STATEMENT OF HERITAGE SIGNIFICANCE:

### Architectural:

Single fronted house with random rubble stone walls and brick quoins. Hipped roof clad with corrugated galvanised iron with brick chimneys. Bullnosed, return verandah with gable above front door. Casement sash windows. Concrete block addition.

### Historical:

Built for himself, in two stages, by Wilson, a builder by trade. Later owners were Gallaghers. Current owners the Roberts made an extension in 1973.

Heritage Significance Recommendation: Local

## REFERENCES:

Written:

Verbal: Olga Roberts

## PHOTOGRAPHS:

Film/Neg.:

Film No : 28/14, 15

Slide No : 28/13, 14

Archival No:

DANVERS ARCHITECTS:

Date: 1985



South Australian  
Heritage Act 1978-80:

## HERITAGE STUDY

### ITEM IDENTIFICATION SHEET

STIRLING  
HERITAGE SURVEY:

ITEM NO.: 567

Zone: CL

Heritage Zone:

ITEM NAME: House

Former or Other Names:

LOCATION:

C/T No.:

Type of Item: 0302

Town: Stirling

No.: 3

Street: Sturt Valley Road

Section No.:

Hundred: Noarlunga

A.M.G. Ref. Z: N:

Assessment No.: 1-1023-005

E:

DESCRIPTION:

Date: c.1900

Historical Period: 1884-1913

Historical Theme: 2.2, 4.7

Architect:

Builder:

CURRENT STATUS:

State Heritage List:

National Estate:

National Trust:

CONDITION: Good

STATEMENT OF HERITAGE SIGNIFICANCE:

Architectural:

Rendered stone walls with a hipped roof with a concave verandah clad with corrugated galvanised iron. Large, modern, plate glass, hopper windows and multi-paned front door. Lacework to verandah. Side extensions.

Historical:

Formerly the coachhouse of the neighbouring "Ceywood".

Heritage Significance Recommendation: Local

REFERENCES:

Written:

Verbal: Sue Curtis

PHOTOGRAPHS:

Film/Neg.:


Film No : 17/4

Slide No : 17/2

Archival No:

DANVERS ARCHITECTS:

Date: 1985



South Australian  
Heritage Act 1978-80:

## HERITAGE STUDY

### ITEM IDENTIFICATION SHEET

STIRLING  
HERITAGE SURVEY:

ITEM NO.: 569

Zone: RLS

Heritage Zone:

ITEM NAME: House, "Berkley Vale"

Former or Other Names: "Panmure"

LOCATION:

C/T No.:

Type of Item: 0302

Town: Stirling

No.: 30

Street: Sturt Valley Road

Section No.:

Hundred: Noarlunga

A.M.G. Ref. Z: N:

Assessment No.: 1-0952-054

E:

DESCRIPTION:

Date: late 1870's?

Historical Period:

Historical Theme: 2.2, 4.7

Architect:

Builder:

CURRENT STATUS:

State Heritage List:

National Estate:

National Trust:

CONDITION: Good

STATEMENT OF HERITAGE SIGNIFICANCE:

Architectural:

Random coursed stone walls, partly stuccoed and half timbered. Hipped and gabled roof clad with corrugated galvanised iron. Decorative metal sheeting to porch. Leadlighting to windows and doors and dormer windows. Castellated parapet to corner elevation. Brick chimneys.

Historical:

Begun as a coachhouse and stables after Salvator Rosa Wakefield had completed work on a large garden; sold incomplete, with the garden, to Robert Stock, who converted it to a house, adding another level. Served as the house of the "Berk(e)ley Vale", later "Panmure", property until c. 1970, when separated from the main garden and sold (see "Panmure").

Heritage Significance Recommendation: Local

REFERENCES:

Written: Beames and Whitehill: "Some Historic Gardens in South Australia" p. 77

Verbal:

PHOTOGRAPHS:

Film/Neg.:

Film No : 17/12

Slide No : 17/10

Archival No:

DANVERS ARCHITECTS:

Date: 1985



South Australian  
Heritage Act 1978-80:

# HERITAGE STUDY ITEM IDENTIFICATION SHEET

STIRLING  
HERITAGE SURVEY:

ITEM NO.: 570

Zone: CL

Heritage Zone:

ITEM NAME: House, "The Rest"  
Former or Other Names:

LOCATION:

C/T No.: 4175/97 Type of Item: 0302

Town: Stirling

No.: 18

Street: Sturt Valley Road

Section No.:

Hundred: Noarlunga

A.M.G. Ref. Z: N:

Assessment No.: 1-0949-041

E:

DESCRIPTION:

Date: c.1881

Historical Period: 1852-1883

Historical Theme: 2.2, 4.6

Architect:

Builder:

CURRENT STATUS:

State Heritage List:

National Estate:

National Trust:

CONDITION: Fair

STATEMENT OF HERITAGE SIGNIFICANCE:

Architectural:

Random coursed stone walls with stone and brick quoins and string course. Hipped and gabled roof clad with corrugated galvanised iron. Double hung sash windows with leadlighting in partly stuccoed bay window at front. Timber panelled door with leadlighting to side and fanlight and porch to front door. Tiled hood to bay window. Brick chimneys and chimney pots. Little gabled outhouse.

Historical:

Owned in the 1880's by a Mr Spencer. Has been a guest house. Occupied c. 1950 by A.J. Payne, a poet.

Heritage Significance Recommendation: Local

REFERENCES:

Written: Stirling District Heritage Survey

Verbal: Mr Justice F.R. Fisher  
Helen Payne  
Edgar Preece


PHOTOGRAPHS:

Film/Neg.:

Film No : 17/9,10

Slide No : 17/7,8

Archival No:



DANVERS ARCHITECTS:  
Date: 1985

South Australian  
Heritage Act 1978-80:

# HERITAGE STUDY ITEM IDENTIFICATION SHEET

STIRLING  
HERITAGE SURVEY:

ITEM NO.: 571

Zone: CL

Heritage Zone:

ITEM NAME: Mount Lofty Railway Station  
Former or Other Names:

LOCATION:

C/T No.: 355/80

Type of Item: 1403

Town: Stirling

No.:

Street: Sturt Valley Road

Section No.:

Hundred: Noarlunga

A.M.G. Ref. Z: N:

Assessment No.: 1/1090/012

E:

DESCRIPTION:

Date: 1883

Historical Period: 1852-1883

Historical Theme: 4.7

Architect:

Builder: J. Kelly, Port Adelaide.

CURRENT STATUS:

State Heritage List:

National Estate:

National Trust: Recorded

CONDITION: Good

STATEMENT OF HERITAGE SIGNIFICANCE:

Architectural:

Coursed stone with white painted brick quoins. Gabled roof clad with corrugated galvanised iron. Double hung sash windows with leadlighting. Concrete render over stone below window sill level. Brick chimneys. Decoration including circular vents to ceiling space and carved timber bargeboards with finial to apex of gable. Many additions to original building. Set within a picturesque valley.

Historical:

Its position caused a flurry of subdivision nearby, and contributed to the building of many heritage items. For decades the railway was the chief means of transport for Stirling commuters to Adelaide.

Heritage Significance Recommendation: State

REFERENCES:

Written: Notes by E. Hodgetts: M.L.D.H.S. Archive 204: 9-14  
Stirling District Heritage Survey

Verbal:

PHOTOGRAPHS:

Film/Neg.:

Film No : 3/12

Slide No : 3/8

Archival No: See Index

DANVERS ARCHITECTS:

Date: 1985





South Australian  
Heritage Act 1978-80:

# HERITAGE STUDY ITEM IDENTIFICATION SHEET

STIRLING  
HERITAGE SURVEY:

ITEM NO.: 572

Zone: CL

Heritage Zone:

ITEM NAME: House, "Ceywood"

Former or Other Names: Wickham Grammar School

LOCATION:

C/T No.:

Type of Item: 0302,0505

Town: Stirling

No.: 7

Street: Sturt Valley Road

Section No.:

Hundred: Noarlunga

A.M.G. Ref. Z: N:

Assessment No.: 1-1043-014

E:

DESCRIPTION:

Date: c.1898

Historical Period: 1884-1913

Historical Theme: 2.1, 2.6

Architect:

Builder:

CURRENT STATUS:

State Heritage List:

National Estate:

National Trust:

CONDITION: Good

## STATEMENT OF HERITAGE SIGNIFICANCE:

Architectural:

Random coursed stone wall with painted brick quoins. Semi-circular porch over front door. Hipped and gabled roof clad with corrugated galvanised iron. Double hung sash windows and timber panelled door with leadlighting to side and fanlights. Timber balustrade to verandah. Cellar.

Historical:

Built as a summer house for Miss Marshall of the Marshall's Store family (now Myers). Had another owner, then came to the Biggs family c. 1940. For seven or eight years c.1920 this was the Wickham Grammar School, which later moved to Belair.

Heritage Significance Recommendation: Local

## REFERENCES:

Written:

Verbal: Mr F.W. Biggs

Mrs R. Biggs

Edgar Preece

## PHOTOGRAPHS:

Film/Neg.:

Film No : 17/5

Slide No : 17/3

Archival No:

DANVERS ARCHITECTS:

Date: 1985



South Australian  
Heritage Act 1978-80:

# HERITAGE STUDY ITEM IDENTIFICATION SHEET

STIRLING  
HERITAGE SURVEY:

ITEM NO.: 573

Zone: CL

Heritage Zone:

ITEM NAME: House, "Liberton"  
Former or Other Names:

LOCATION:

C/T No.: 4159/876 Type of Item: 0302

Town: Stirling

No.: 11

Street: Sturt Valley Road

Section No.:

Hundred: Noarlunga

A.M.G. Ref. Z: N:

Assessment No.: 1-1044-000

E:

DESCRIPTION:

Date: c.1890

Historical Period: 1884-1913

Historical Theme: 2.2

Architect:

Builder:

CURRENT STATUS:

State Heritage List:

National Estate:

National Trust:

CONDITION: Good

STATEMENT OF HERITAGE SIGNIFICANCE:

Architectural:

Random coursed stone walls with brick quoins. Hipped and gabled roof clad with corrugated galvanised iron. Double hung sash and casement sash windows to the lower storey. Timber panelled door with side and fanlight. Weatherboard extension and recent verandah to side.

Historical:

Heritage Significance Recommendation: Local

REFERENCES:

Written:

Verbal:

PHOTOGRAPHS:

Film/Neg.:

Film No : 17/6

Slide No : 17/4

Archival No:

DANVERS ARCHITECTS:

Date: 1985



South Australian  
Heritage Act 1978-80:

# HERITAGE STUDY ITEM IDENTIFICATION SHEET

STIRLING  
HERITAGE SURVEY:

ITEM NO.: 574

Zone: CL

Heritage Zone:

ITEM NAME: House, "Kincraig"  
Former or Other Names:

LOCATION:

C/T No.: 2090/200 Type of Item: 0302

Town: Stirling

No.: 15-17

Street: Sturt Valley Road

Section No.:

Hundred: Noarlunga

A.M.G. Ref. Z: N:

Assessment No.: 1-1047-007

E:

DESCRIPTION:

Date: c.1890

Historical Period: 1884-1913

Historical Theme: 2.1, 4.7

Architect:

Builder:

CURRENT STATUS:

State Heritage List:

National Estate:

National Trust:

CONDITION: Good

STATEMENT OF HERITAGE SIGNIFICANCE:

Architectural:

Two storey house with brick portico, steps and verandah to facade. Stone lower wall with brick quoins and brick upper storey with rendered quoins. Hipped and gabled roof with slate cladding. Double hung sash windows with curved heads, leadlighted and a bay window to front elevation.

Historical:

Begun as a coachhouse to "The Rest". Was the home in 1919 of Mrs A.N. Bickford of the chemist and druggist family. Later the Irwins.

Heritage Significance Recommendation: Local

REFERENCES:

Written: Stirling District Heritage Survey

Verbal:

PHOTOGRAPHS:

Film/Neg.:


Film No : 17/7

Slide No : 17/5

Archival No:

DANVERS ARCHITECTS:

Date: 1985



South Australian  
Heritage Act 1978-80:

# HERITAGE STUDY ITEM IDENTIFICATION SHEET

STIRLING  
HERITAGE SURVEY:

ITEM NO.: 575

Zone: CL

Heritage Zone:

ITEM NAME: House, "The Coach House"

Former or Other Names:

LOCATION:

C/T No.: 633/59

Type of Item: 0302

Town: Stirling

No.: 29

Street: Sturt Valley Road

Section No.:

Hundred: Noarlunga

A.M.G. Ref. Z:

N:

Assessment No.: 1-1051-006

E:

DESCRIPTION:

Date:

Historical Period:

Historical Theme: 2.2, 4.7

Architect:

Builder:

CURRENT STATUS:

State Heritage List:

National Estate:

National Trust:

CONDITION: Good

STATEMENT OF HERITAGE SIGNIFICANCE:

Architectural:

Random coursed stone walls with brick quoins and plinth. Hipped and gabled roof clad with aluminium tiles. Dormer windows with pointed heads. Glazed half doors. Half timbered effect to gable with loft door on front elevation.

Historical:

Heritage Significance Recommendation: Local

REFERENCES:

Written:

Verbal:

PHOTOGRAPHS:

Film/Neg.:

Film No : 17/11

Slide No : 17/9

Archival No:

DANVERS ARCHITECTS:

Date: 1985



South Australian  
Heritage Act 1978-80:

# HERITAGE STUDY ITEM IDENTIFICATION SHEET

STIRLING  
HERITAGE SURVEY:

ITEM NO.: 576

Zone: RLS

Heritage Zone:

ITEM NAME: House, "Rockston"

Former or Other Names: "Roxton"

LOCATION:

C/T No.: 4020/231 Type of Item: 0302

Town: Stirling

No.: 33

Street: Sturt Valley Road

Section No.:

Hundred: Noarlunga

A.M.G. Ref. Z: N:

Assessment No.: 1-1053-004

E:

DESCRIPTION:

Date:

Historical Period:

Historical Theme: 2.2

Architect:

Builder:

CURRENT STATUS:

State Heritage List:

National Estate:

National Trust:

CONDITION: Fair

STATEMENT OF HERITAGE SIGNIFICANCE:

Architectural:

Presently being restored. Random coursed stone walls with painted brick quoins. Double hung sash windows and timber panelled doors with fan-light. Small ammount of lacework to verandah.

Historical:

Formerly a house of the Pink family who ran a notable garden on a nearby property.

Heritage Significance Recommendation: Local

REFERENCES:

Written:

Verbal: Iris Shaw

PHOTOGRAPHS:

Film/Neg.:

Film No : Photography denied.

Slide No :

Archival No:

DANVERS ARCHITECTS:

Date: 1985

South Australian  
Heritage Act 1978-80:

# HERITAGE STUDY ITEM IDENTIFICATION SHEET

STIRLING  
HERITAGE SURVEY:

ITEM NO.: 577

Zone: RLS

Heritage Zone:

ITEM NAME: House

Former or Other Names:

LOCATION:

C/T No.: 3605/139 Type of Item: 0302

Town: Stirling

No.: 71

Street: Sturt Valley Road

Section No.:

Hundred: Noarlunga

A.M.G. Ref. Z: N:

Assessment No.: 1-1073-000

E:

DESCRIPTION:

Date:

Historical Period:

Historical Theme: 2.2, 4.1

Architect:

Builder:

CURRENT STATUS:

State Heritage List:

National Estate:

National Trust:

CONDITION: Fair

STATEMENT OF HERITAGE SIGNIFICANCE:

Architectural:

Random coursed stone walls with painted brick quoins. Hipped roof clad with corrugated galvanised iron with bullnosed return verandah. Double hung sash windows. Timber panelled door with fanlight. Currently being restored.

Historical:

The second house built by Walter Chaplin, grower of fruit and vegetables.

Heritage Significance Recommendation: Local

REFERENCES:

Written: "Register" Apr. 27, 1893

Verbal: Iris Shaw

PHOTOGRAPHS:

Film/Neg.:


Film No : 17/17

Slide No : 17/15

Archival No:

DANVERS ARCHITECTS:

Date: 1985



South Australian  
Heritage Act 1978-80:

# HERITAGE STUDY ITEM IDENTIFICATION SHEET

STIRLING  
HERITAGE SURVEY:

ITEM NO.: 578

Zone: CL

Heritage Zone:

ITEM NAME: Stables, "Kincraig"  
Former or Other Names:

LOCATION:

C/T No.:

Type of Item: 0309

Town: Stirling

No.: 15-17

Street: Sturt Valley Road

Section No.:

Hundred: Noarlunga

A.M.G. Ref. Z:

N:

Assessment No.: 1-1047-007

E:

DESCRIPTION:

Date:

Historical Period:

Historical Theme: 4.7

Architect:

Builder:

CURRENT STATUS:

State Heritage List:

National Estate:

National Trust:

CONDITION: Good

STATEMENT OF HERITAGE SIGNIFICANCE:

Architectural:

Random coursed stone walls with brick quoins in cruciform plan. Hipped and gabled roof clad with corrugated galvanised iron. Multi-paned double hung sash windows and large corrugated galvanised iron doors. Small louvred tower with weather vane.

Historical:

Heritage Significance Recommendation: Local

REFERENCES:

Written:

Verbal:

PHOTOGRAPHS:

Film/Neg.:


Film No : 17/8

Slide No : 17/6

Archival No:

DANVERS ARCHITECTS:

Date: 1985



South Australian  
Heritage Act 1978-80:

# HERITAGE STUDY ITEM IDENTIFICATION SHEET

STIRLING  
HERITAGE SURVEY:

ITEM NO.: 579

Zone: RLS

Heritage Zone:

ITEM NAME: Garden, "Panmure"  
Former or Other Names:

LOCATION:

C/T No.: 4200/382 Type of Item: 0415

Town: Stirling

No.: 32

Street: Sturt Valley Road

Section No.:

Hundred: Noarlunga

A.M.G. Ref. Z: N:

Assessment No.: 1-0952-054

E:

DESCRIPTION:

Date: Late 1870's?

Historical Period: 1852-1883

Historical Theme: 2.7

Architect:

Builder:

CURRENT STATUS:

State Heritage List:

National Estate:

National Trust:

CONDITION: Good

STATEMENT OF HERITAGE SIGNIFICANCE:

Architectural:

Historical:

Constructed for Salvator Rosa Wakefield who never succeeded in building a house, only a coachhouse. He sold "Berk(e)ley Vale" to Robert Stock, who converted the coachhouse to a house. James Marshall owned the property c. 1900-22; of several later owners, one named Lawrence changed the name to "Panmure", after his Scottish family home. The garden had been largely abandoned by 1970, when Dr C. Laurie set about reclaiming it; he sold the house (see "Berk(e)ley Vale").

Heritage Significance Recommendation: State

REFERENCES:

Written: Beames & Whitehill: "Some Historic Gardens in South Australia"  
pp. 77-80

Verbal:

PHOTOGRAPHS:

Film/Neg.:

Film No : 17/13-15

Slide No : 17/11-13

Archival No:

DANVERS ARCHITECTS:

Date: 1985





South Australian  
Heritage Act 1978-80:

# HERITAGE STUDY ITEM IDENTIFICATION SHEET

STIRLING  
HERITAGE SURVEY:

ITEM NO.: 580

Zone: RLS

Heritage Zone:

ITEM NAME: House

Former or Other Names:

LOCATION:

C/T No.: 2408/110 Type of Item: 0302

Town: Stirling

No.: 47

Street: Sturt Valley Road

Section No.:

Hundred: Noarlunga

A.M.G. Ref. Z: N:

Assessment No.: 1-1064-006

E:

DESCRIPTION:

Date:

Historical Period:

Historical Theme: 2.2

Architect:

Builder:

CURRENT STATUS:

State Heritage List:

National Estate:

National Trust:

CONDITION: Fair

STATEMENT OF HERITAGE SIGNIFICANCE:

Architectural:

Random coursed stone with black pointing. Hipped and gabled roof with bullnosed verandah, clad with corrugated galvanised iron. Double hung sash windows and half glazing to front door. Corner gable and turned timber decorative posts to verandah. Brick chimneys.

Historical:

Heritage Significance Recommendation: Local

REFERENCES:

Written:

Verbal:

PHOTOGRAPHS:

Film/Neg.:

Film No : 17/20

Slide No : 17/18

Archival No:

DANVERS ARCHITECTS:

Date: 1985



South Australian  
Heritage Act 1978-80:

# HERITAGE STUDY ITEM IDENTIFICATION SHEET

STIRLING  
HERITAGE SURVEY:

ITEM NO.: 581

Zone: RLS

Heritage Zone:

ITEM NAME: Cottage

Former or Other Names:

LOCATION:

C/T No.: 3469/10 Type of Item: 0302

Town: Stirling

No.: 41

Street: Sturt Valley Road

Section No.:

Hundred: Noarlunga

A.M.G. Ref. Z: N:

Assessment No.: 1-0059-008

E:

DESCRIPTION:

Date:

Historical Period:

Historical Theme: 2.2

Architect:

Builder:

CURRENT STATUS:

State Heritage List:

National Estate:

National Trust:

CONDITION: Good

STATEMENT OF HERITAGE SIGNIFICANCE:

Architectural:

Random coursed stone walls with brick quoins. Hipped roof with bullnosed verandah, clad with corrugated galvanised iron. Double hung sash windows and timber panelled door. Extensions to rear and side. Front elevation raised high above ground level.

Historical:

Another home of the Pink family.

Heritage Significance Recommendation: Local

REFERENCES:

Written:

Verbal: Iris Shaw

PHOTOGRAPHS:

Film/Neg.:


Film No : 17/16

Slide No : 17/14

Archival No:

DANVERS ARCHITECTS:

Date: 1985



South Australian  
Heritage Act 1978-80:

# HERITAGE STUDY ITEM IDENTIFICATION SHEET

STIRLING  
HERITAGE SURVEY:

ITEM NO.: 582

Zone: RLS

Heritage Zone:

ITEM NAME: House

Former or Other Names:

LOCATION:

C/T No.: 3109/87 Type of Item: 0302

Town: Stirling

No.: 57

Street: Sturt Valley Road

Section No.:

Hundred: Noarlunga

A.M.G. Ref. Z: N:

Assessment No.: 1-1066-004

E:

DESCRIPTION:

Date: c. 1923

Historical Period: 1914-1927

Historical Theme: 2.2

Architect:

Builder:

CURRENT STATUS:

State Heritage List:

National Estate:

National Trust:

CONDITION: Good

## STATEMENT OF HERITAGE SIGNIFICANCE:

Architectural:

Random coursed stone walls with brick quoins. Hipped and gabled roof and verandah with finial to gable end, clad with corrugated galvanised iron. Double hung sash windows with small corner gable to verandah. Brick chimney. Flat roofed extension in sympathetic materials.

Historical:

Built for Edwin and Eva Chaplin, whose family had several houses on this road.

Heritage Significance Recommendation: Local

## REFERENCES:

Written:

Verbal: Iris Shaw

## PHOTOGRAPHS:

Film/Neg.:


Film No : 17/18

Slide No : 17/16

Archival No:

DANVERS ARCHITECTS:

Date: 1985



South Australian  
Heritage Act 1978-80:

# HERITAGE STUDY ITEM IDENTIFICATION SHEET

STIRLING  
HERITAGE SURVEY:

ITEM NO.: 583

Zone: RLS

Heritage Zone:

ITEM NAME: House

Former or Other Names:

LOCATION:

C/T No.:

Type of Item: 0302

Town: Stirling

No.:

Street: Sturt Valley Road

Section No.:

Hundred: Noarlunga

A.M.G. Ref. Z: N:

Assessment No.:

E:

DESCRIPTION:

Date:

CURRENT STATUS:

State Heritage List:

Historical Period:

National Estate:

Historical Theme: 4.1

National Trust:

Architect:

Builder:

CONDITION: Good

STATEMENT OF HERITAGE SIGNIFICANCE:

Architectural:

Rendered walls and hipped roof with raked verandah to three sides, clad with corrugated galvanised iron. Multi-paned French doors to verandah. Multi-paned French doors to verandah.

Historical:

Formerly the property of H.J. Pink, who ran a celebrated flower garden, beginning in 1867.

Heritage Significance Recommendation: Local

REFERENCES:

Written: "Register" Apr. 27, 1893

Mabel Hardy: "A History of Crafers" p. 24

Verbal:

PHOTOGRAPHS:

Film/Neg.:


Film No : 17/21

Slide No : 17/19

Archival No:

DANVERS ARCHITECTS:

Date: 1985



South Australian  
Heritage Act 1978-80:

# HERITAGE STUDY ITEM IDENTIFICATION SHEET

STIRLING  
HERITAGE SURVEY:

ITEM NO.: 584

Zone: RLS

Heritage Zone:

ITEM NAME: Stables

Former or Other Names:

LOCATION:

C/T No.:

Type of Item: 0309

Town: Stirling

No.:

Street: Sturt Valley Road

Section No.:

Hundred: Noarlunga

A.M.G. Ref. Z: N:

Assessment No.:

E:

DESCRIPTION:

Date:

Historical Period:

Historical Theme: 4.7

Architect:

Builder:

CURRENT STATUS:

State Heritage List:

National Estate:

National Trust:

CONDITION: Dilapidated

## STATEMENT OF HERITAGE SIGNIFICANCE:

Architectural:

Random rubble stone walls. Gable ended roof clad with corrugated galvanised iron. Multi-paned casement sash windows with timber lintels.

Historical:

Part of the Pink property.

Heritage Significance Recommendation: Local

## REFERENCES:

Written:

Verbal:

## PHOTOGRAPHS:

Film/Neg.:


Film No : 17/19

Slide No : 17/17

Archival No:

DANVERS ARCHITECTS:

Date: 1985



South Australian  
Heritage Act 1978-80:

# HERITAGE STUDY ITEM IDENTIFICATION SHEET

STIRLING  
HERITAGE SURVEY:

ITEM NO.: 585

Zone: RLS

Heritage Zone:

ITEM NAME: House, "Wensleydale"

Former or Other Names: "Balcarres"

LOCATION:

C/T No.:

Type of Item: 0302

Town: Stirling

No.: 26

Street: Sturt Valley Road

Section No.:

Hundred: Noarlunga

A.M.G. Ref. Z: N:

Assessment No.: 1-0951-000

E:

DESCRIPTION:

Date:

CURRENT STATUS:

State Heritage List:

Historical Period:

National Estate:

Historical Theme: 2.2

National Trust:

Architect:

Builder:

CONDITION: Good

## STATEMENT OF HERITAGE SIGNIFICANCE:

### Architectural:

Random coursed stone walls with dressed stone quoins. Hipped and gabled roof clad with terra cotta tiles with ornaments to ridge. Double hung sash windows with bay window to front elevation. Timber panelled door with leadlighted side and fanlights. Castellated parapets and tower. Timber decoration to gables and lacework to verandah.

### Historical:

Owned early this century by W.B. Carr. Later by Gresham S. Matthews. Has an ornate summer house in the garden.

Heritage Significance Recommendation: Local

## REFERENCES:

Written: W.Smith: "A Chat with Syd Smith" (M.L.D.H.S. Archive 114)  
"S.A. Homes and Gardens" May, 1942

Verbal:

## PHOTOGRAPHS:

Film/Neg.:

Film No : Photography denied.

Slide No :

Archival No:

DANVERS ARCHITECTS:

Date: 1985

South Australian  
Heritage Act 1978-80:

# HERITAGE STUDY ITEM IDENTIFICATION SHEET

STIRLING  
HERITAGE SURVEY:

ITEM NO.: 586

Zone: RLS

Heritage Zone:

ITEM NAME: Uniting Church and Cemetery  
Former or Other Names:

LOCATION:

C/T No.:

Type of Item: 0703

Town: Upper Sturt

No.:

Street: Sturt Valley Road

Section No.:

Hundred: Adelaide

A.M.G. Ref. Z: N:

Assessment No.: 1-0847-004

E:

DESCRIPTION:

Date: 1874

Historical Period: 1852-1883

Historical Theme: 2.5

Architect:

Builder: D.J. Hewitt, G. Prewitt

CURRENT STATUS:

State Heritage List:

National Estate:

National Trust:

CONDITION: Good

STATEMENT OF HERITAGE SIGNIFICANCE:

Architectural:

Random coursed stone walls with stone quoins. Gable ended roof clad with corrugated galvanised iron. Semi-circular heads to windows and openings. Outbuilding; random rubble stone walls with brick quoins and a raked roof and end and side walls clad with corrugated galvanised iron.

Historical:

From 1860 Wesleyan services were held on this site in a small wooden building which eventually became inadequate; much voluntary help was given to the professional builders of a stone chapel. The Trustees and Building Committee comprised many families which have played a long part in the history of the area e.g. Evans, Wescombe, Brown, Melville. A notable community activity was the annual working bee, initiated by Bessie Moore, to tidy up the cemetery. The foundation stone of the church is a curiosity in that it gives the incorrect date of 1871.

Heritage Significance Recommendation: Local

REFERENCES:

Written: "Register" June 16, 1874

"Mount Barker Courier" Feb. 16, 1950

"Upper Sturt Methodist Church" (pamph. M.L.D.H.S. Archive 82)

Verbal:

PHOTOGRAPHS:

Film/Neg.:


Film No : 29/37

Slide No : 29/34

Archival No: B20064-B20066  
(c.1906)

DANVERS ARCHITECTS:

Date: 1985



South Australian  
Heritage Act 1978-80:

# HERITAGE STUDY ITEM IDENTIFICATION SHEET

STIRLING  
HERITAGE SURVEY:

ITEM NO.: 587

Zone: CL

Heritage Zone:

ITEM NAME: Retaining Wall  
Former or Other Names:

LOCATION:  
Town: Upper Sturt  
No.:  
Section No.:  
Hundred: Adelaide  
Assessment No.:

C/T No.:

Type of Item: 1610

Street: Sturt Valley Road

A.M.G. Ref. Z: N:  
E:

## DESCRIPTION:

Date:  
Historical Period:  
Historical Theme: 4.7  
Architect:  
Builder:

CURRENT STATUS:  
State Heritage List:  
National Estate:  
National Trust:

CONDITION: Fair

## STATEMENT OF HERITAGE SIGNIFICANCE:

Architectural:  
Random rubble stone blocks.

## Historical:

This may be taken as a fine example of the numerous items of masonry associated with the construction of roads in this hilly district. Employment on the roads supplemented the income of many local inhabitants.

Heritage Significance Recommendation: Local

## REFERENCES:

Written:

Verbal:

## PHOTOGRAPHS:

Film/Neg.:

Film No : 29/33  
Slide No : 29/30

Archival No:

DANVERS ARCHITECTS:

Date: 1985





South Australian  
Heritage Act 1978-80:

# HERITAGE STUDY ITEM IDENTIFICATION SHEET

STIRLING  
HERITAGE SURVEY:

ITEM NO.: 588

Zone: CL

Heritage Zone:

ITEM NAME: House  
Former or Other Names:

LOCATION:  
Town: Upper Sturt  
No.:  
Section No.:  
Hundred: Adelaide  
Assessment No.: 1-0976-027

C/T No.:

Type of Item: 0302

Street: Sturt Valley Road

A.M.G. Ref. Z: N:  
E:

DESCRIPTION:  
Date: pre 1921  
Historical Period:  
Historical Theme: 2.2  
Architect:  
Builder:

CURRENT STATUS:  
State Heritage List:  
National Estate:  
National Trust:

CONDITION: Good

## STATEMENT OF HERITAGE SIGNIFICANCE:

### Architectural:

Brick cladding to weatherboard walls. Hipped roof with bullnosed verandah clad with corrugated galvanised iron. Multi-paned sliding windows and doors with fanlight. Timber balustrade to verandah and gablet to roof. Brick raised infill to verandah.

### Historical:

Heritage Significance Recommendation: Local

## REFERENCES:

### Written:

Verbal: Mrs Margaret C. Evans


## PHOTOGRAPHS:

Film/Neg.:

Film No : 6/28  
Slide No : 6/25

Archival No:

DANVERS ARCHITECTS:  
Date: 1985



South Australian  
Heritage Act 1978-80:

# HERITAGE STUDY ITEM IDENTIFICATION SHEET

STIRLING  
HERITAGE SURVEY:

ITEM NO.: 589

Zone: CL

Heritage Zone:

ITEM NAME: House, "Amberlea"  
Former or Other Names:

LOCATION:

C/T No.: 4150/155 Type of Item: 0302

Town: Aldgate

No.: 6

Street: Suffolk Road

Section No.:

Hundred: Onkaparinga

A.M.G. Ref. Z: N:

Assessment No.: 4-1927-003

E:

DESCRIPTION:

Date: c. 1900

Historical Period: 1884-1913

Historical Theme: 2.2

Architect:

Builder:

CURRENT STATUS:

State Heritage List:

National Estate:

National Trust:

CONDITION: Good

STATEMENT OF HERITAGE SIGNIFICANCE:

Architectural:

Single fronted house with random coursed stone walls with brick quoins. Hipped roof clad with corrugated galvanised iron with brick chimneys. Flat, return verandah with simple timber posts. Double hung sash windows with fanlight above door. Asbestos cement and timber addition.

Historical:

Built for the Gordon family, of local stone, on large grounds; they sold in 1955 to Bob Chappel.

Heritage Significance Recommendation: Local

REFERENCES:

Written:

Verbal: Bob Chappel

PHOTOGRAPHS:

Film/Neg.:


Film No : 10/17

Slide No : 10/16

Archival No:

DANVERS ARCHITECTS:

Date: 1985



South Australian  
Heritage Act 1978-80:

# HERITAGE STUDY ITEM IDENTIFICATION SHEET

STIRLING  
HERITAGE SURVEY:

ITEM NO.: 590

Zone: RLS

Heritage Zone: 1

ITEM NAME: Gate House, "Eurilla"  
Former or Other Names:

**LOCATION:**

Town: Crafers

No.:

Section No.:

Hundred: Onkaparinga

Assessment No.: 2-1355-006

C/T No.:

Street: Summit Road

Type of Item: 0302

A.M.G. Ref. Z: N:

E:

**DESCRIPTION:**

Date:

Historical Period:

Historical Theme: 2.1

Architect:

Builder:

**CURRENT STATUS:**

State Heritage List:

National Estate:

National Trust:

CONDITION: Good

**STATEMENT OF HERITAGE SIGNIFICANCE:**

**Architectural:**

Random coursed stone walls with dressed stone quoins. Hipped and gabled roof with raked verandah clad with corrugated galvanised iron. Double hung sash windows and timber panelled door with fanlight. Timber decoration and balustrade to verandah. Modern garage addition to side.

**Historical:**

Heritage Significance Recommendation: Local

**REFERENCES:**

Written:

Verbal:

**PHOTOGRAPHS:**

Film/Neg.:


Film No : 14/7

Slide No : 14/9

Archival No:

DANVERS ARCHITECTS:

Date: 1985



South Australian  
Heritage Act 1978-80:

## HERITAGE STUDY

### ITEM IDENTIFICATION SHEET

STIRLING  
HERITAGE SURVEY:

ITEM NO.: 591

Zone: RLS

Heritage Zone: 1

ITEM NAME: Garden, "Eurilla"

Former or Other Names:

LOCATION:

C/T No.:

Type of Item: 0415

Town: Crafers

No.:

Street: Summit Road

Section No.:

Hundred: Onkaparinga

A.M.G. Ref. Z: N:

Assessment No.: 2-1355-006

E:

DESCRIPTION:

Date:

CURRENT STATUS:

Historical Period:

State Heritage List:

Historical Theme: 2.1

National Estate:

Architect:

National Trust:

Builder:

CONDITION:

STATEMENT OF HERITAGE SIGNIFICANCE:

Architectural:

Historical:

Heritage Significance Recommendation: Local

REFERENCES:

Written:

Verbal:

PHOTOGRAPHS:

Film/Neg.:

Film No :

Slide No :

Archival No:

DANVERS ARCHITECTS:

Date: 1985

South Australian  
Heritage Act 1978-80:

# HERITAGE STUDY ITEM IDENTIFICATION SHEET

STIRLING  
HERITAGE SURVEY:

ITEM NO.: 592      Zone: RLS      Heritage Zone: 1

ITEM NAME: House, "Eurilla"  
Former or Other Names:

LOCATION:      C/T No.:      Type of Item: 0302  
Town: Crafers  
No.:      Street: Summit Road  
Section No.:  
Hundred: Onkaparinga      A.M.G. Ref. Z:      N:  
Assessment No.: 2-1355-006      E:

DESCRIPTION:  
Date: 1885  
Historical Period: 1884-1913  
Historical Theme: 2.1  
Architect: Wright, Reed and Beavor  
Builder:

CURRENT STATUS:  
State Heritage List:  
National Estate:  
National Trust: Recorded

CONDITION:

## STATEMENT OF HERITAGE SIGNIFICANCE:

### Architectural:

Now single storeyed house with random coursed stone walls with dressed stone quoins. Gabled roof with concave return verandah clad with corrugated galvanised iron. Double hung sash windows with shutters. Tower over front door entrance. Cast iron lacework and posts to verandah with slate steps.

### Historical:

The summer house of Sir William and Lady Milne, whose other house was "Sunnyside" at Glen Osmond. Sir William Milne (1822-1895) was a pastoralist, businessman and politician, holding many positions in the S.A. cabinet. "Eurilla" was bought in 1917 by the Bonython family, and has remained in their hands. Burned Ash Wednesday 1983. Restored without an upper storey.

Heritage Significance Recommendation: Local


## REFERENCES:

Written: H.T. Burgess: "Cylopedia of South Australia" Vol.I, pp.206,207  
R. Cockburn: "Pastoral Pioneers of South Australia" Vol.I,  
pp. 200, 201  
National Trust File 12  
Verbal: Kym and Julie Bonython

## PHOTOGRAPHS:

Film/Neg.:  
Film No : 14/8  
Slide No : 14/7  
Archival No: B15676 (n.d.)  
B27584/44-46 (n.d.)

DANVERS ARCHITECTS:  
Date: 1985



South Australian  
Heritage Act 1978-80:

# HERITAGE STUDY ITEM IDENTIFICATION SHEET

STIRLING  
HERITAGE SURVEY:

ITEM NO.: 593

Zone: Hills Face Heritage Zone: 1

ITEM NAME: House

Former or Other Names: Coachman's Cottage, "Mount Lofty House"

LOCATION:

C/T No.:

Type of Item: 0302

Town: Crafers

No.: 87

Street: Summit Road

Section No.:

Hundred: Adelaide

A.M.G. Ref. Z: N:

Assessment No.: 2-0109-004

E:

DESCRIPTION:

Date:

Historical Period:

Historical Theme: 2.1, 4.7

Architect:

Builder:

CURRENT STATUS:

State Heritage List:

National Estate:

National Trust:

CONDITION: Good

## STATEMENT OF HERITAGE SIGNIFICANCE:

Architectural:

Random coursed and rubble stone walls with dressed stone quoins. Gable ended roof clad with corrugated galvanised iron. Multi-paned double hung sash windows and skylight. Finial to gable end. Small porch to rear and extension to side.

Historical:

Heritage Significance Recommendation: Local

## REFERENCES:

Written:

Verbal:

## PHOTOGRAPHS:

Film/Neg.:

Film No : 14/3

Slide No : 14/1

Archival No:

DANVERS ARCHITECTS:

Date: 1985



South Australian  
Heritage Act 1978-80:

# HERITAGE STUDY ITEM IDENTIFICATION SHEET

STIRLING  
HERITAGE SURVEY:

ITEM NO.: 594

Zone: RLS

Heritage Zone: 1

ITEM NAME: Outbuilding, "Mount Lofty House"  
Former or Other Names:

LOCATION:

C/T No.:

Type of Item: 0398

Town: Crafers

No.:

Street: Summit Road

Section No.:

Hundred: Onkaparinga

A.M.G. Ref. Z: N:

Assessment No.: 2-1282-030

E:

DESCRIPTION:

Date:

Historical Period:

Historical Theme: 2.1

Architect:

Builder:

CURRENT STATUS:

State Heritage List:

National Estate:

National Trust:

CONDITION: Dilapidated

STATEMENT OF HERITAGE SIGNIFICANCE:

Architectural:

Corrugated galvanised iron side walls with random rubble end walls with brick quoins. Hemispherical vaulted roof clad with corrugated galvanised iron. Lean-to verandah. Random rubble stone base to tank.

Historical:

Ash Wednesday 1983 - Fire Damaged

Heritage Significance Recommendation: Local

REFERENCES:

Written:

Verbal:

PHOTOGRAPHS:

Film/Neg.:


Film No : 1/36

Slide No : 1/17

Archival No:

DANVERS ARCHITECTS:

Date: 1985



South Australian  
Heritage Act 1978-80:

# HERITAGE STUDY ITEM IDENTIFICATION SHEET

STIRLING  
HERITAGE SURVEY:

ITEM NO.: 595

Zone: RLS

Heritage Zone: 1

ITEM NAME: Stables, "Mount Lofty House"  
Former or Other Names:

LOCATION:

C/T No.:

Type of Item: 0309

Town: Crafers  
No.:

Street: Summit Road

Section No.:

Hundred: Onkaparinga

A.M.G. Ref. Z: N:

Assessment No.: 2-1282-030

E:

DESCRIPTION:

Date:

Historical Period:

Historical Theme: 2.1, 4.7

Architect:

Builder:

CURRENT STATUS:

State Heritage List:

National Estate:

National Trust:

CONDITION: Fair

STATEMENT OF HERITAGE SIGNIFICANCE:

Architectural:

Random rubble stone with dressed stone and brick quoins. Gable ended roof clad with corrugated galvanised iron. Multi-paned casement sash windows and loft door. Brick chimney and corrugated galvanised iron extension.

Historical:

Ash Wednesday 1983 - Fire Damaged

Heritage Significance Recommendation: Local

REFERENCES:

Written:

Verbal:

PHOTOGRAPHS:

Film/Neg.:

Film No : 1/35

Slide No : 1/16

Archival No:

DANVERS ARCHITECTS:

Date: 1985





South Australian  
Heritage Act 1978-80:

# HERITAGE STUDY ITEM IDENTIFICATION SHEET

STIRLING  
HERITAGE SURVEY:

ITEM NO.: 596      Zone: HF      Heritage Zone: 1

ITEM NAME: House, "Mount Lofty House"  
Former or Other Names:

LOCATION:      C/T No.: 3458/175 Type of Item: 0302  
Town: Crafers  
No.:      Street: Summit Road  
Section No.:  
Hundred: Onkaparinga      A.M.G. Ref. Z:      N:  
Assessment No.: 2-1282-030      E:

DESCRIPTION:      CURRENT STATUS:  
Date: 1856-      State Heritage List:  
Historical Period: 1852-1883      National Estate:  
Historical Theme: 2.1      National Trust: Recorded  
Architect: Soward (porch)  
Builder:      CONDITION: Dilapidated

## STATEMENT OF HERITAGE SIGNIFICANCE:

### Architectural:

House built in several stages. Two storeyed sections with internal courtyard. Random rubble stone walls with some tuck pointing. Stuccoed and castellated projecting square bay window. Brick sills and quoins, some rendered. Gothic detailing to entrance porch. Raised verandah. Currently under restoration. New hipped and gabled corrugated galvanised iron roof.

### Historical:

The first of the large houses on Mount Lofty. Arthur Hardy, lawyer, pastoralist, politician, director of mining and quarrying companies, amassed a big estate on the slopes of the mountain. He encouraged other members of the colonial elite to build there. He experimented with the acclimatisation of exotic plants. Later owners; Alfred Watts (Post Master General), Frank Stokes, Arthur Waterhouse, J.W. Richardson. This house has had many extensions. Burned Feb. 16, 1983.

Heritage Significance Recommendation: State

## REFERENCES:

Written: E. Ward: "Vineyards and Orchards of South Australia" (1862)  
pp. 57, 58  
Mabel Hardy: "A History of Crafers" pp. 21-24, 29  
National Trust File 1932

### Verbal:

## PHOTOGRAPHS:

Film/Neg.:  
Film No : 1/33, 34  
Slide No : 1/14, 15

Archival No:

DANVERS ARCHITECTS:  
Date: 1985



South Australian  
Heritage Act 1978-80:

## HERITAGE STUDY

### ITEM IDENTIFICATION SHEET

STIRLING  
HERITAGE SURVEY:

ITEM NO.: 597

Zone: RLS

Heritage Zone: 1

ITEM NAME: Gate House and Gate, "Carminow"  
Former or Other Names:

LOCATION: C/T No.: 1012/28 Type of Item: 0302,0205  
Town: Crafers  
No.: Street: Summit Road  
Section No.: Portion of Part 841  
Hundred: Onkaparinga A.M.G. Ref. Z: N:  
Assessment No.: 2-1356-018 E:

DESCRIPTION:  
Date: 1885  
Historical Period: 1884-1913  
Historical Theme: 2.1  
Architect: Black and Hughes  
Builder:

CURRENT STATUS:  
State Heritage List: Interim  
National Estate:  
National Trust: Recorded

CONDITION: Ruin

#### STATEMENT OF HERITAGE SIGNIFICANCE:

##### Architectural:

Random coursed and rubble stone walls with brick internal quoins and stone external quoins. Formerly roof and raked verandah clad with corrugated galvanised iron. Pointed arch windows to projecting angular bays.

##### Historical:

Ash Wednesday 1983 - Fire Damaged

Heritage Significance Recommendation: State

#### REFERENCES:

##### Written:

##### Verbal:

#### PHOTOGRAPHS:

Film/Neg.:  
Film No : 1/25, 26  
Slide No : 1/6, 7

Archival No:

DANVERS ARCHITECTS:  
Date: 1985



South Australian  
Heritage Act 1978-80:

# HERITAGE STUDY ITEM IDENTIFICATION SHEET

STIRLING  
HERITAGE SURVEY:

ITEM NO.: 598      Zone: RLS      Heritage Zone: 1

ITEM NAME: Stables, "Carminow"  
Former or Other Names:

LOCATION:      C/T No.: 1012/28      Type of Item: 0309, 0302  
Town: Crafers  
No.:      Street: Summit Road  
Section No.: Portion of Part 841  
Hundred: Onkaparinga      A.M.G. Ref. Z:      N:  
Assessment No.: 2-1356-018      E:

DESCRIPTION:  
Date: 1885  
Historical Period: 1884-1913  
Historical Theme: 2.1  
Architect: Black and Hughes  
Builder: Alwin Fischer

CURRENT STATUS:  
State Heritage List: Interim  
National Estate:  
National Trust: Recorded

CONDITION: Ruin

## STATEMENT OF HERITAGE SIGNIFICANCE:

### Architectural:

Random coursed stone walls with dressed stone quoins and string course. Internally, brick walls with some brick quoins. Rendered brick chimney and fireplace. Brick forecourt. Outhouse to main house features random coursed stone walls with a parapet wall and a raked corrugated galvanised roof.

### Historical:

Originally a stables and coachhouse, with accomodation above for a coachman. Converted to a house. Burned Feb. 16, 1983.

Heritage Significance Recommendation: State

## REFERENCES:

Written: "Register" June 18, 1885  
"Carminow" Internal Report, S.A. Dept. of Environment & Planning


Verbal: John Bonython

## PHOTOGRAPHS:

Film/Neg.:  
Film No : 1/21  
Slide No : 1/2

Archival No:

DANVERS ARCHITECTS:  
Date: 1985



South Australian  
Heritage Act 1978-80:

# HERITAGE STUDY ITEM IDENTIFICATION SHEET

STIRLING  
HERITAGE SURVEY:

ITEM NO.: 599

Zone: RLS

Heritage Zone: 1

ITEM NAME: House, "Carminow"

Former or Other Names: "The Pinnacles"

**LOCATION:**

C/T No.: 1012/28 Type of Item: 0302, 0205

Town: Crafers

No.:

Street: Summit Road

Section No.: Portion of Part 841

Hundred: Onkaparinga

A.M.G. Ref. Z: N:

Assessment No.: 2-1356-018

E:

**DESCRIPTION:**

Date: 1885

Historical Period: 1884-1913

Historical Theme: 2.1, 2.7

Architect: Black and Hughes

Builder: Alwin Fischer

**CURRENT STATUS:**

State Heritage List: Interim

National Estate:

National Trust: Recorded

**CONDITION:** Ruin

**STATEMENT OF HERITAGE SIGNIFICANCE:**

**Architectural:**

Large two storey house with tower. Random coursed local sandstone walls with dressed quoins to windows, corners and doors and string course. Scottish Baronial style with castellated tower. Addition of balcony and verandah to eastern side of house circa 1920's, using one stone from Cornish house "Carminow". Was roofed with corrugated galvanised iron.

**Historical:**

Associated with two of the leading men in South Australian history. Sir Thomas Elder, of Elder Smith & Company, tycoon and philanthropist, planned an even taller mansion than the one he built. He told the architects to build 'in the baronial style of his native Scotland', - fitting for himself as a colonial baron. Sir John Langdon Bonython, newspaper proprietor, bought the house in 1903, and employed the architect Soward for additions to the east. "Carminow" burned Ash Wednesday 1983.

Heritage Significance Recommendation: State

**REFERENCES:**

Written: "Carminow" Internal Report, S.A. Dept. of Environment & Planning  
Beames & Whitehill: "Some Historic Gardens in South Australia"  
pp. 25-28

"Register" June 18, 1885

Verbal: John Bonython

**PHOTOGRAPHS:**

Film/Neg.:

Film No : 1/23,24 (25/21)

Slide No : 1/3,4 (25/19)

Archival No: B11586 (n.d.)

**DANVERS ARCHITECTS:**

Date: 1985



South Australian  
Heritage Act 1978-80:

# HERITAGE STUDY ITEM IDENTIFICATION SHEET

STIRLING  
HERITAGE SURVEY:

ITEM NO.: 600      Zone: HF2      Heritage Zone: 1

ITEM NAME: House, "St. Michael's House"  
Former or Other Names: "Koralla"

LOCATION:      C/T No.:      Type of Item: 0302, 0705, 0205  
Town: Crafers  
No.:      Street: Summit Road  
Section No.:  
Hundred: Adelaide      A.M.G. Ref. Z:      N:  
Assessment No.: 2-0089-001      E:

DESCRIPTION:  
Date: pre 1870?  
Historical Period: 1852-1883  
Historical Theme: 2.1, 2.5  
Architect: Grainger & Naish  
Builder:

CURRENT STATUS:  
State Heritage List:  
National Estate:  
National Trust:

CONDITION: Ruin

## STATEMENT OF HERITAGE SIGNIFICANCE:

Architectural:  
Painted random coursed stone with brick quoins and sills. Brick internal walls, chimneys and more recent extension. Pediment and side panels to front door and capitals to corridor. Windows and French doors to verandah since destroyed by fire. Several extensions to house using different stone laying techniques.

Historical:  
Begun by James Hector, brewer, as a small house with impressive views; bought by John Bakewell, lawyer, who enlarged it by eight main rooms; in 1901 a ballroom and other additions were made. House remained in Bakewell family until 1945 when left to Anglican Church; given to Society of the Sacred Mission; they made extensions on the E. side, the only part of the building to escape Ash Wednesday 1983.

Heritage Significance Recommendation: Local

## REFERENCES:

Written: M.L.D.H.S. Historical Buildings Open Inspection; M.L.D.H.S. Archive 325  
Mabel Hardy: "A History of Crafers" p. 21  
W.P. Fooks: "The First 100 Years" pp. 46.47


Verbal:

## PHOTOGRAPHS:

Film/Neg.:  
Film No : 1/29, 31  
Slide No : 1/10, 12

Archival No:

DANVERS ARCHITECTS:  
Date: 1985



South Australian  
Heritage Act 1978-80:

## HERITAGE STUDY

## ITEM IDENTIFICATION SHEET

STIRLING  
HERITAGE SURVEY:

ITEM NO.: 601

Zone: HF2

Heritage Zone: 1

ITEM NAME: Gate House, "St. Michael's House"

Former or Other Names:

LOCATION:

C/T No.:

Type of Item: 0302, 0205

Town: Crafers

No.:

Street: Summit Road

Section No.:

Hundred: Adelaide

A.M.G. Ref. Z: N:

Assessment No.: 2-0089-001

E:

DESCRIPTION:

Date: 1885

Historical Period:

Historical Theme: 2.1

Architect: Grainger & Naish

Builder:

CURRENT STATUS:

State Heritage List:

National Estate:

National Trust:

CONDITION: Ruin

STATEMENT OF HERITAGE SIGNIFICANCE:

Architectural:

Random coursed stone walls with brick quoins and chimneys. Half timbered effect to gable end.

Historical:

Burned Ash Wednesday 1983 (see "St. Michael's House").

Heritage Significance Recommendation: Local

REFERENCES:

Written: M.L.D.H.S. Historical Buildings Open Inspection; M.L.D.H.S.  
Archive 325

Verbal:

PHOTOGRAPHS:

Film/Neg.:


Film No : 1/32

Slide No : 1/13

Archival No:

DANVERS ARCHITECTS:

Date: 1985



South Australian  
Heritage Act 1978-80:

## HERITAGE STUDY

### ITEM IDENTIFICATION SHEET

STIRLING  
HERITAGE SURVEY:

ITEM NO.: 602

Zone: CL

Heritage Zone: 1

ITEM NAME: Stables, "St. Michael's House"  
Former or Other Names:

LOCATION:

C/T No.:

Type of Item: 0309,0205

Town: Crafers

No.:

Street: Summit Road

Section No.:

Hundred: Adelaide

A.M.G. Ref. Z: N:

Assessment No.: 2-0089-001

E:

DESCRIPTION:

Date: 1885

Historical Period: 1884-1913

Historical Theme: 2.1, 4.7

Architect: Grainger & Naish

Builder:

CURRENT STATUS:

State Heritage List:

National Estate:

National Trust:

CONDITION: Ruin

STATEMENT OF HERITAGE SIGNIFICANCE:

Architectural:

Two storey shell remains. Random coursed and rubble stone wall with brick quoins and extension. Rolled Steel Joist spanning internal space.

Historical:

Burned Ash Wednesday 1983 (see "St. Michael's House").

Heritage Significance Recommendation: Local

REFERENCES:

Written: M.L.D.H.S. Historical Buildings Open Inspection; M.L.D.H.S.  
Archive 325

Verbal:

PHOTOGRAPHS:

Film/Neg.:


Film No : 1/30

Slide No : 1/11

Archival No:

DANVERS ARCHITECTS:

Date: 1985



South Australian  
Heritage Act 1978-80:

## HERITAGE STUDY

### ITEM IDENTIFICATION SHEET

STIRLING  
HERITAGE SURVEY:

ITEM NO.: 603

Zone: HF2

Heritage Zone: 1

ITEM NAME: House, "Arthur's Seat"

Former or Other Names: "Tinline Court"; "Stawell School"

LOCATION:

C/T No.:

Type of Item: 0302, 0205

Town: Crafers

No.: 103

Street: Summit Road

Section No.:

Hundred: Adelaide

A.M.G. Ref. Z: N:

Assessment No.: 2-0091-015

E:

DESCRIPTION:

Date: late 1850's

Historical Period: 1852-1884

Historical Theme: 2.1, 2.6

Architect:

Builder:

CURRENT STATUS:

State Heritage List:

National Estate:

National Trust:

CONDITION: Ruin

STATEMENT OF HERITAGE SIGNIFICANCE:

Architectural:

Partially two storeyed with brick paved verandah. Random coursed stone walls with tuck pointing with dressed stone surrounds. Rendered brick chimneys and bay windows. House had tiled roof.

Historical:

George Tinline, manager of the Bank of South Australia, and M.L.C., laid foundations of a house. Some time later the house was completed, and acquired by Gavin Young (c. 1875). Harry Fewster (born 1886) helped build the second storey. Next owner was H. Teesdale Smith. In 1926 it became a girls' school under Patience Hawker and Mabel Hardy. Reverted to a mansion, and was burned on Ash Wednesday 1983.

Heritage Significance Recommendation: Local

REFERENCES:

Written: Mabel Hardy: "A History of Crafers" p. 22, 27, 29

Verbal:

PHOTOGRAPHS:

Film/Neg.:


Film No : 14/5,6

Slide No : 14/3,4

Archival No:

DANVERS ARCHITECTS:

Date: 1985





South Australian  
Heritage Act 1978-80:

# HERITAGE STUDY ITEM IDENTIFICATION SHEET

STIRLING  
HERITAGE SURVEY:

ITEM NO.: 604

Zone: HF2

Heritage Zone: 1

ITEM NAME: House, "The Glen"  
Former or Other Names:

LOCATION:

C/T No.:

Type of Item: 0302

Town: Crafers

No.: 89

Street: Summit Road

Section No.:

Hundred: Adelaide

A.M.G. Ref. Z: N:

Assessment No.: 2-0110-006

E:

DESCRIPTION:

Date: 1860's?

Historical Period: 1852-1883

Historical Theme: 2.1

Architect:

Builder:

CURRENT STATUS:

State Heritage List:

National Estate:

National Trust:

CONDITION: Good

STATEMENT OF HERITAGE SIGNIFICANCE:

Architectural:

Random rubble stone walls with dressed stone quoins. Hipped and gabled roof clad with corrugated galvanised iron. Double hung sash windows and dormer windows added later. Recent addition to roof of upper storey.

Historical:

Built by Clement Giles. Later owners Mrs S. Hoare, W.J. Arnold. Burned Ash Wednesday 1983. It may be that the Giles building of c.1879 incorporates rooms of an earlier building: the architecture suggests this. And it may be that the earlier building was "Titan's Lookout", a summerhouse associated with "Mount Lofty House".

Heritage Significance Recommendation: Local

REFERENCES:

Written: Mabel Hardy: "A History of Crafers" p. 22  
"Register" Feb. 11, 1873

Verbal: Prof. P. Schwerdtfeger

PHOTOGRAPHS:

Film/Neg.:

Film No : 14/4

Slide No : 14/2

Archival No:

DANVERS ARCHITECTS:

Date: 1985



South Australian  
Heritage Act 1978-80:

# HERITAGE STUDY ITEM IDENTIFICATION SHEET

STIRLING  
HERITAGE SURVEY:

ITEM NO.: 605      Zone: SU      Heritage Zone:

ITEM NAME: Cleland Conservation Park - C13 (Part of)  
Former or Other Names:

LOCATION:      C/T No.:      Type of Item: 0414  
Town: Crafers  
No.:      Street: Summit Road  
Section No.: 500, 608, 637, 1161/424  
Hundred: Adelaide/Onkaparinga      A.M.G. Ref. Z:      N:  
Assessment No.:      E:

DESCRIPTION:      CURRENT STATUS:  
Date: 1945 (Establishment)      State Heritage List:  
Historical Period:      National Estate: Registered  
Historical Theme: 1.5      National Trust:  
Architect:  
Builder:      CONDITION:

STATEMENT OF HERITAGE SIGNIFICANCE:  
Architectural:

Historical:  
Established on land which, although long used for farming, contains important native flora and fauna. Incorporated the Mount Lofty Summit in 1972. Contains the following items of built heritage; Flinders Memorial Obelisk (see item sheet), Tinline's House (see item sheet), Chinaman's Hut, Youth Hostel, Davenport's Hut, Robins House, Yeatmans House, Nussio's House.

Heritage Significance Recommendation: State

REFERENCES:  
Written: "Cleland Conservation Management Plan" passim - for built heritage p. 20

Verbal:

PHOTOGRAPHS:  
Film/Neg.:

Film No :  
Slide No :

Archival No:

DANVERS ARCHITECTS:  
Date: 1985

South Australian  
Heritage Act 1978-80:

# HERITAGE STUDY ITEM IDENTIFICATION SHEET

STIRLING  
HERITAGE SURVEY:

ITEM NO.: 606

Zone: RLS

Heritage Zone: 1

ITEM NAME: Eurilla Conservation Park - C159  
Former or Other Names:

LOCATION:

C/T No.:

Type of Item: 0414

Town: Crafers

No.:

Street: Summit Road

Section No.: 535

Hundred: Onkaparinga

A.M.G. Ref. Z: N:

Assessment No.:

E:

DESCRIPTION:

Date: 1977 (Establishment)

Historical Period:

Historical Theme: 1.5

Architect:

Builder:

CURRENT STATUS:

State Heritage List:

National Estate: Registered

National Trust:

CONDITION:

STATEMENT OF HERITAGE SIGNIFICANCE:

Architectural:

Historical:

Heritage Significance Recommendation: Local

REFERENCES:

Written:

Verbal:

PHOTOGRAPHS:

Film/Neg.:

Film No : N/A

Slide No :

Archival No:

DANVERS ARCHITECTS:

Date: 1985

South Australian  
Heritage Act 1978-80

# HERITAGE STUDY ITEM IDENTIFICATION SHEET

STIRLING  
HERITAGE SURVEY

ITEM NO.: 607      Zone: SU      Heritage Zone: 1

ITEM NAME: Mount Lofty Botanic Garden  
Former or Other Names:

LOCATION:      C/T No.: 105600/      Type of Item: 0415  
Town: Crafers      0484  
No.:      Street: Summit Road  
Section No.: 484, 487, 488, 489, 496, 497  
Hundred: Onkaparinga      A.M.G. Ref. Z:      N:  
Assessment No.: 2/1138/003      E:

## DESCRIPTION:

Date:  
Historical Period:  
Historical Theme: 2.7  
Architect:  
Builder:

## CURRENT STATUS:

State Heritage List:  
National Estate: Registered  
National Trust:

## CONDITION:

## STATEMENT OF HERITAGE SIGNIFICANCE:

Architectural:

## Historical:

Established in the 1950's as an annexe of the Adelaide Botanic Garden with the specific aim of growing temperate species. Took many plants from gardens destroyed by the Freeway project. Just coming into maturity when damaged by the 1983 bushfire.

Heritage Significance Recommendation: State

## REFERENCES:

Written: "Mount Lofty Botanic Garden" (pamph.)

Verbal:

## PHOTOGRAPHS:

Film/Neg.:

Film No : N/A  
Slide No :

Archival No:

DANVERS ARCHITECTS:

Date: 1985

South Australian  
Heritage Act 1978-80:

# HERITAGE STUDY ITEM IDENTIFICATION SHEET

STIRLING  
HERITAGE SURVEY:

ITEM NO.: 608

Zone: RLS

Heritage Zone: 2

ITEM NAME: House

Former or Other Names:

LOCATION:

C/T No.:

Type of Item: 0302

Town: Crafers

No.:

Street: Summit Road

Section No.:

Hundred: Onkaparinga

A.M.G. Ref. Z: N:

Assessment No.:

E:

DESCRIPTION:

Date:

CURRENT STATUS:

State Heritage List:

Historical Period:

National Estate:

Historical Theme: 2.2

National Trust:

Architect:

Builder:

CONDITION: Dilapidated

## STATEMENT OF HERITAGE SIGNIFICANCE:

Architectural:

Random rubble stone walls with brick quoins. Hipped roof with raked skillion at rear clad with corrugated galvanised iron. Window openings. Timber door and brick chimney. Overgrown and in poor condition.

Historical:

Built by Joe Ellison.

Heritage Significance Recommendation: Local

## REFERENCES:

Written:

Verbal: Gil Sharrad

## PHOTOGRAPHS:

Film/Neg.:


Film No : 4/34

Slide No : 4/26

Archival No:

DANVERS ARCHITECTS:

Date: 1985



South Australian  
Heritage Act 1978-80:

# HERITAGE STUDY ITEM IDENTIFICATION SHEET

STIRLING  
HERITAGE SURVEY:

ITEM NO.: 609

Zone: RLS

Heritage Zone: 2

ITEM NAME: Cottage

Former or Other Names:

LOCATION:

C/T No.:

Type of Item: 0302

Town: Crafers

No.:

Street: Summit Road

Section No.:

Hundred: Adelaide

A.M.G. Ref. Z: N:

Assessment No.:

E:

DESCRIPTION:

Date:

Historical Period:

Historical Theme: 2.2, 4.10

Architect:

Builder:

CURRENT STATUS:

State Heritage List:

National Estate:

National Trust:

CONDITION: Dilapidated

## STATEMENT OF HERITAGE SIGNIFICANCE:

Architectural:

Wattle and daub construction with hipped roof with raked verandah. Casement sash windows, since removed. Brick chimney. Overgrown and in poor condition.

Historical:

Built by Joe Ellison.

Heritage Significance Recommendation: Local

## REFERENCES:

Written:

Verbal: Gil Sharrad

## PHOTOGRAPHS:

Film/Neg.:


Film No : 4/35,36

Slide No : 4/27,28

Archival No:

DANVERS ARCHITECTS:

Date: 1985



South Australian  
Heritage Act 1978-80:

# HERITAGE STUDY ITEM IDENTIFICATION SHEET

STIRLING  
HERITAGE SURVEY:

ITEM NO.: 610      Zone: RLS      Heritage Zone: 1

ITEM NAME: Apple House, "Carminow"  
Former or Other Names: "The Apple House"

LOCATION:      C/T No.:      Type of Item: 0302, 0205  
Town: Crafers  
No.:      Street: Summit Road  
Section No.:  
Hundred: Onkaparinga      A.M.G. Ref. Z:      N:  
Assessment No.: 2-1356-018      E:

DESCRIPTION:      CURRENT STATUS:  
Date:      State Heritage List:  
Historical Period:      National Estate:  
Historical Theme: 2.1, 4.1      National Trust:  
Architect:  
Builder:      CONDITION: Ruin.

## STATEMENT OF HERITAGE SIGNIFICANCE:

Architectural:  
Random coursed rubble stone walls with brick quoins and brick capping to end walls. Cottage close to rubble stone wall that was Woodcutters road and pre-dates the house.

Historical:  
Probably designed as a gardener's cottage. Used to store apples before c. 1920, when there was an orchard over the rise.

Heritage Significance Recommendation: Local

## REFERENCES:

Written:


Verbal: John Bonython

## PHOTOGRAPHS:

Film/Neg.:  
Film No : 1/27  
Slide No : 1/8

Archival No:

DANVERS ARCHITECTS:  
Date: 1985



South Australian  
Heritage Act 1978-80:

# HERITAGE STUDY ITEM IDENTIFICATION SHEET

STIRLING  
HERITAGE SURVEY:

ITEM NO.: 611

Zone: HF

Heritage Zone: 1

ITEM NAME: 2nd House, "Arthur Seat"

Former or Other Names: Coachhouse and Stables; "Wychwood"

LOCATION:

C/T No.:

Type of Item: 0309, 0205

Town: Crafers

No.:

Street: Summit Road

Section No.:

Hundred: Adelaide

A.M.G. Ref. Z: N:

Assessment No.: 2-1283-000

E:

DESCRIPTION:

Date:

Historical Period:

Historical Theme: 2.1, 4.7

Architect:

Builder:

CURRENT STATUS:

State Heritage List:

National Estate:

National Trust:

CONDITION: Ruin

STATEMENT OF HERITAGE SIGNIFICANCE:

Architectural:

Random coursed rubble stone walls with rendered brick surrounds and brick internal walls. Brick chimneys and an isolated fireplace between house and coachhouse.

Historical:

Heritage Significance Recommendation: Local

REFERENCES:

Written:

Verbal:

PHOTOGRAPHS:

Film/Neg.:


Film No : 14/7

Slide No : 14/5

Archival No:

DANVERS ARCHITECTS:

Date: 1985





South Australian  
Heritage Act 1978-80:

## HERITAGE STUDY

### ITEM IDENTIFICATION SHEET

STIRLING  
HERITAGE SURVEY:

ITEM NO.: 612

Zone: HF

Heritage Zone: 1

ITEM NAME: Coachhouse - "Eurilla"

Former or Other Names:

LOCATION:

C/T No.:

Type of Item: 0398

Town: Crafers

No.:

Street: Summit Road

Section No.:

Hundred: Onkaparinga

A.M.G. Ref. Z: N:

Assessment No.: 2-1355-006

E:

DESCRIPTION:

Date:

Historical Period:

Historical Theme: 2.1, 4.7

Architect:

Builder:

CURRENT STATUS:

State Heritage List:

National Estate:

National Trust:

CONDITION: Fair

STATEMENT OF HERITAGE SIGNIFICANCE:

Architectural:

Random coursed stone walls with dressed stone quoins. Gabled roof clad with corrugated galvanised iron. Casement sash windows with Tudor decoration. Corrugated galvanised iron sliding doors and extension to rear.

Historical:

Heritage Significance Recommendation: Local

REFERENCES:

Written:

Verbal:

PHOTOGRAPHS:

Film/Neg.:

Film No : 14/10

Slide No : 14/8

Archival No:

DANVERS ARCHITECTS:

Date: 1985



South Australian  
Heritage Act 1978-80:

# HERITAGE STUDY ITEM IDENTIFICATION SHEET

STIRLING  
HERITAGE SURVEY:

ITEM NO.: 613

Zone: HF

Heritage Zone:

ITEM NAME: Ruin, Cleland Conservation Park  
Former or Other Names:

LOCATION:

C/T No.:

Type of Item: 0302,0205

Town: Crafers

No.:

Street: Summit Road

Section No.:

Hundred: Adelaide

A.M.G. Ref. Z: N:

Assessment No.:

E:

DESCRIPTION:

Date: 1860's

Historical Period: 1852-1883

Historical Theme: 2.1, 4.1

Architect:

Builder:

CURRENT STATUS:

State Heritage List:

National Estate:

National Trust:

CONDITION: Ruin

STATEMENT OF HERITAGE SIGNIFICANCE:

Architectural:

Random rubble stonework remaining to possibly three rooms in "L" shape.  
Fireplace chimney to one side.

Historical:

Occupied by George Tinline, banker and legislator, who, in the 1860's owned an 8-hectare portion of section 1161. (See "Arthur's Seat" historical notes). Occupied by a Chinese gardener at one time.

Heritage Significance Recommendation: Local

REFERENCES:

Written: Cleland Conservation Park Management Plan (1983) p. 20

Verbal: Mr and Mrs Carbone

PHOTOGRAPHS:

Film/Neg.:

Film No : 25/11,12

Slide No : 25/9,10

Archival No:

DANVERS ARCHITECTS:

Date: 1985



South Australian  
Heritage Act 1978-80:

# HERITAGE STUDY ITEM IDENTIFICATION SHEET

STIRLING  
HERITAGE SURVEY:

ITEM NO.: 614      Zone: RF      Heritage Zone:

ITEM NAME: House, "Hoppy's Nest"  
Former or Other Names:

LOCATION:      C/T No.:      Type of Item: 0302  
Town: Crafers  
No.:      Street: Summit Road  
Section No.:  
Hundred: Onkaparinga      A.M.G. Ref. Z:      N:  
Assessment No.:      E:

DESCRIPTION:      CURRENT STATUS:  
Date:      State Heritage List:  
Historical Period:      National Estate:  
Historical Theme: 2.2      National Trust:  
Architect:  
Builder:      CONDITION: Fair

## STATEMENT OF HERITAGE SIGNIFICANCE:

### Architectural:

Random rubble stone walls with dressed surrounds to one window. Gabled roof clad with corrugated galvanised iron. Casement sash windows and brick chimney. Asbestos lean-to at rear.

### Historical:

Heritage Significance Recommendation: Local

## REFERENCES:

### Written:


### Verbal:

## PHOTOGRAPHS:

Film/Neg.:  
Film No : 25/13  
Slide No : 25/11

Archival No:

DANVERS ARCHITECTS:  
Date: 1985



South Australian  
Heritage Act 1978-80:

# HERITAGE STUDY ITEM IDENTIFICATION SHEET

STIRLING  
HERITAGE SURVEY:

ITEM NO.: 615

Zone: RF

Heritage Zone:

ITEM NAME: Well and Tunnel, "Hoppy's Nest"  
Former or Other Names:

LOCATION:

C/T No.:

Type of Item: 0208

Town: Crafers

No.:

Street: Summit Road

Section No.:

Hundred: Onkaparinga

A.M.G. Ref. Z: N:

Assessment No.:

E:

DESCRIPTION:

Date:

CURRENT STATUS:

State Heritage List:

Historical Period:

National Estate:

Historical Theme: 4.9

National Trust:

Architect:

Builder:

CONDITION: Fair

STATEMENT OF HERITAGE SIGNIFICANCE:

Architectural:

Approximately 18 metres in depth. The well surround is modern.

Historical:

The Mount Lofty Districts have been remarkable for a good supply of underground water, usually near the surface. This well and drive may stand for a host of such excavations.

Heritage Significance Recommendation: Local

REFERENCES:

Written:

Verbal: Mr and Mrs Carbone

PHOTOGRAPHS:

Film/Neg.:

Film No : 25/14

Slide No : 25/12

Archival No:

DANVERS ARCHITECTS:

Date: 1985



South Australian  
Heritage Act 1978-80:

# HERITAGE STUDY ITEM IDENTIFICATION SHEET

STIRLING  
HERITAGE SURVEY:

ITEM NO.: 616      Zone: HF2      Heritage Zone: 1

ITEM NAME: Flinders Monument  
Former or Other Names: Mount Lofty Obelisk

LOCATION:      C/T No.: -      Type of Item: 0220, 0203, 0207  
Town: Crafers  
No.:      Street: Summit of Mount Lofty  
Section No.:  
Hundred: Adelaide      A.M.G. Ref. Z:      N:  
Assessment No.: 2-0002-004      E:

DESCRIPTION:      CURRENT STATUS:  
Date: 1885      State Heritage List: Nominated  
Historical Period: 1884-1913      National Estate:  
Historical Theme: 1.2, 1.3, 4.7      National Trust: Classified  
Architect:  
Builder: T.C. Hockridge      CONDITION: Fair

## STATEMENT OF HERITAGE SIGNIFICANCE:

### Architectural:

The Flinders Obelisk placed at summit of Mt. Lofty. Stone construction with concrete foundations. Six narrow windows in tower and a large timber door. White painted. Was also the site of Mt. Lofty kiosk since destroyed in the Ash Wednesday bushfires.

### Historical:

The highest point near Adelaide bore from 1840 a cairn of stones with a trigonometric pole. The obelisk was built as a Trigonometric Survey Station and landmark for mariners. At the suggestion of A.T. Magarey of Waverley Ridge, and the Royal Geographical Society, it was dedicated to Matthew Flinders on the centenary of his sighting of the mountain (1902). The obelisk has since been used as an aerial beacon and radio transmission tower.

Heritage Significance Recommendation: State

## REFERENCES:

Written: "Cleland Conservation Park Management Plan" p. 28  
"Pertaringa" 19  
Proceedings of Royal Geog. Soc. of S.A. III p. 64; V p. 54

## Verbal:

## PHOTOGRAPHS:

Film/Neg.:  
Film No : 16/2,3  
Slide No : 16/1,2

Archival No: See Index

## DANVERS ARCHITECTS:

Date: 1985



South Australian  
Heritage Act 1978-80:

# HERITAGE STUDY ITEM IDENTIFICATION SHEET

STIRLING  
HERITAGE SURVEY:

ITEM NO.: 617      Zone: CL      Heritage Zone: 5

ITEM NAME: House, "Cricklewood"  
Former or Other Names: "Bassendene"

LOCATION:      C/T No.: 3562/7      Type of Item: 0302  
Town: Aldgate  
No.: 10      Street: Surrey Road  
Section No.:  
Hundred: Noarlunga      A.M.G. Ref. Z:      N:  
Assessment No.: 4-1834-002      E:

DESCRIPTION:      CURRENT STATUS:  
Date: c.1903?      State Heritage List:  
Historical Period: 1884-1913      National Estate:  
Historical Theme: 2.2      National Trust: Filed  
Architect:  
Builder:      CONDITION: Fair

## STATEMENT OF HERITAGE SIGNIFICANCE:

### Architectural:

Large house with random coursed painted stonework walls and brick quoins. Hipped and multi-gabled roof clad with corrugated galvanised iron. Half-timbered effect to gable end with brick chimneys. Raked verandah with simple timber posts, brick verandah columns and portico to front door. Double hung sash windows and French doors with side and fanlights. Brick addition.

### Historical:

Built for George Lane, a lawyer. Once had a tower above front gable. Sold by Lane's daughter to authoress Myrtle Rose White, who ran a boarding house. Alfreda Day in 1966 set up the "Cricklewood Arts Centre" adding the present verandah. Present owners the Phillips have made further changes.

Heritage Significance Recommendation: Local

## REFERENCES:

Written: Stirling District Heritage Survey

Verbal: Marcia Phillips

## PHOTOGRAPHS:

Film/Neg.:

Film No : 10/10  
Slide No : 10/9

Archival No:

DANVERS ARCHITECTS:  
Date: 1985



South Australian  
Heritage Act 1978-80:

# HERITAGE STUDY ITEM IDENTIFICATION SHEET

STIRLING  
HERITAGE SURVEY:

ITEM NO.: 618

Zone: CL

Heritage Zone: 5

ITEM NAME: House, "The Bungalow"  
Former or Other Names:

LOCATION:

C/T No.:

Type of Item: 0302

Town: Aldgate

No.: 15

Street: Surrey Road

Section No.:

Hundred: Noarlunga

A.M.G. Ref. Z: N:

Assessment No.: 4-1830-019

E:

DESCRIPTION:

Date: c.1900

Historical Period: 1884-1913

Historical Theme: 2.2

Architect:

Builder:

CURRENT STATUS:

State Heritage List:

National Estate:

National Trust:

CONDITION: Fair

## STATEMENT OF HERITAGE SIGNIFICANCE:

Architectural:

Asymmetrically fronted house with random coursed stone walls with brick quoins. Hipped roof clad with corrugated galvanised iron with gablet ventilator and brick chimneys. Raked, return verandah with corner gable with simple timber posts and decoration. Double hung sash windows. French doors.

Historical:

Belonged to George Lane, who also owned "Bassendene" (see "Cricklewood"). Passed to a son, and then to a daughter.

Heritage Significance Recommendation: Local

## REFERENCES:

Written: Stirling District Heritage Survey

Verbal: Marcia Phillips

## PHOTOGRAPHS:

Film/Neg.:


Film No : 10/9

Slide No : 10/8

Archival No:

DANVERS ARCHITECTS:

Date: 1985



South Australian  
Heritage Act 1978-80:

**HERITAGE STUDY**  
**ITEM IDENTIFICATION SHEET**

STIRLING  
HERITAGE SURVEY:

ITEM NO.: 619

Zone: CL

Heritage Zone:

ITEM NAME: House, "Burnbrae"  
Former or Other Names:

LOCATION:

C/T No.:

Type of Item: 0302

Town: Crafers

No.:

Street: The Crescent

Section No.:

Hundred: Noarlunga

A.M.G. Ref. Z: N:

Assessment No.: 2-0908-014

E:

DESCRIPTION:

Date: 1890

Historical Period: 1884-1913

Historical Theme: 2.2

Architect:

Builder:

CURRENT STATUS:

State Heritage List:

National Estate:

National Trust:

CONDITION: Good

STATEMENT OF HERITAGE SIGNIFICANCE:

Architectural:

Brick walls with hipped and gabled roof with raked verandah clad with corrugated galvanised iron. Double hung sash windows with false shutters. Timber panelled door with side and fanlights. Half timbered gable with stuccoed infill. Tiled verandah floor.

Historical:

Built by Cummins, fertilizer manufacturer. Later (1917-57) owned by J.C. Martin, lawyer.

Heritage Significance Recommendation: Local

REFERENCES:

Written: Stirling District Heritage Survey

Verbal: Donald McGregor

PHOTOGRAPHS:

Film/Neg.:

Film No : 9/26

Slide No : 9/9

Archival No:

DANVERS ARCHITECTS:

Date: 1985





South Australian  
Heritage Act 1978-80:

# HERITAGE STUDY ITEM IDENTIFICATION SHEET

STIRLING  
HERITAGE SURVEY:

ITEM NO.: 620

Zone: CL

Heritage Zone:

ITEM NAME: Cottage, "Burnbrae"

Former or Other Names:

LOCATION:

C/T No.:

Type of Item: 0302

Town: Crafers

No.:

Street: The Crescent

Section No.:

Hundred: Noarlunga

A.M.G. Ref. Z: N:

Assessment No.: 2-0908-027

E:

DESCRIPTION:

Date: c.1890

Historical Period: 1884-1913

Historical Theme: 2.2, 4.7

Architect:

Builder:

CURRENT STATUS:

State Heritage List:

National Estate:

National Trust:

CONDITION: Good

## STATEMENT OF HERITAGE SIGNIFICANCE:

Architectural:

Random coursed stone walls with brick quoins and rusticated stone plinth. Hipped and gabled roof clad with corrugated galvanised iron. Casement sash and key hole shaped windows. Brick chimneys. Modern alterations to rear.

Historical:

Former coachhouse and stables to "Burnbrae" (see "Burnbrae").

Heritage Significance Recommendation: Local

## REFERENCES:

Written: Stirling District Heritage Survey

Verbal:

## PHOTOGRAPHS:

Film/Neg.:

Film No : 9/27

Slide No : 9/10

Archival No:

DANVERS ARCHITECTS:

Date: 1985



South Australian  
Heritage Act 1978-80:

# HERITAGE STUDY ITEM IDENTIFICATION SHEET

STIRLING  
HERITAGE SURVEY:

ITEM NO.: 621

Zone: CL

Heritage Zone:

ITEM NAME: House

Former or Other Names:

LOCATION:

C/T No.:

Type of Item: 0302

Town: Stirling

No.: 13

Street: Tingaling Grove

Section No.:

Hundred: Noarlunga

A.M.G. Ref. Z: N:

Assessment No.:

E:

DESCRIPTION:

Date:

Historical Period:

Historical Theme: 2.2

Architect:

Builder:

CURRENT STATUS:

State Heritage List:

National Estate:

National Trust:

CONDITION: Good

## STATEMENT OF HERITAGE SIGNIFICANCE:

Architectural:

Single fronted house with random coursed stone walls. Hipped roof clad with corrugated galvanised iron. Raked, return verandah with simple and turned verandah posts. Double hung sash windows with brick quoins and side and fanlights to front door. Brick chimneys. Gablet to roof.

Historical:

Heritage Significance Recommendation: Local

REFERENCES:

Written:

Verbal:

PHOTOGRAPHS:

Film/Neg.:


Film No : 12/15

Slide No : 12/14

Archival No:

DANVERS ARCHITECTS:

Date: 1985



ITEM NO.: 622      Zone: CL      Heritage Zone:

ITEM NAME: Cottage, "Lingalonga"  
Former or Other Names:

LOCATION:      C/T No.:      Type of Item: 0302  
Town: Stirling  
No.: 20      Street: Tingaling Grove  
Section No.:  
Hundred: Noarlunga      A.M.G. Ref. Z:      N:  
Assessment No.:      E:

DESCRIPTION:      CURRENT STATUS:  
Date:      State Heritage List:  
Historical Period:      National Estate:  
Historical Theme: 2.2      National Trust:  
Architect:  
Builder:      CONDITION: Good

STATEMENT OF HERITAGE SIGNIFICANCE:

Architectural:

Asymmetrically fronted house with weatherboard walls. Hipped and gabled roof clad with corrugated galvanised iron. Bullnosed verandah with simple timber posts. Split paned double hung sash windows with metal clad hoods to gable end and side window. Half timbered effect to gable end.

Historical:

Heritage Significance Recommendation: Local

REFERENCES:

Written:

Verbal:

PHOTOGRAPHS:

Film/Neg.:  
Film No : 12/14  
Slide No : 12/13

Archival No:

DANVERS ARCHITECTS:

Date: 1985



South Australian  
Heritage Act 1978-80:

# HERITAGE STUDY ITEM IDENTIFICATION SHEET

STIRLING  
HERITAGE SURVEY:

ITEM NO.: 623

Zone: CL

Heritage Zone:

ITEM NAME: House

Former or Other Names:

LOCATION:

C/T No.:

Type of Item: 0302

Town: Bridgewater

No.: 13

Street: Trenouth Street

Section No.:

Hundred: Noarlunga

A.M.G. Ref. Z: N:

Assessment No.:

E:

DESCRIPTION:

Date:

Historical Period:

Historical Theme: 2.2

Architect:

Builder:

CURRENT STATUS:

State Heritage List:

National Estate:

National Trust:

CONDITION: Good

## STATEMENT OF HERITAGE SIGNIFICANCE:

Architectural:

Random coursed stone walls with brick quoins. Hipped roof extending into raked verandah, clad with corrugated galvanised iron. Double hung sash windows. Verandah to side enclosed. House may well be recently built.

Historical:

Heritage Significance Recommendation: Local

REFERENCES:

Written:

Verbal:

PHOTOGRAPHS:

Film/Neg.:


Film No : 8/3

Slide No : 8/2

Archival No:

DANVERS ARCHITECTS:

Date: 1985



HERITAGE STUDY  
ITEM IDENTIFICATION SHEET

ITEM NO.: 624

Zone: CL

Heritage Zone:

ITEM NAME: House, "The Elms"  
Former or Other Names:

LOCATION:

C/T No.:

Type of Item: 0302

Town: Crafers

No.: 8

Street: Turner Crescent

Section No.:

Hundred: Noarlunga

A.M.G. Ref. Z: N:

Assessment No.: 1-0889-004

E:

DESCRIPTION:

Date: 1860's?

Historical Period: 1852-1883

Historical Theme: 2.2

Architect:

Builder:

CURRENT STATUS:

State Heritage List:

National Estate:

National Trust:

CONDITION: Good

STATEMENT OF HERITAGE SIGNIFICANCE:

Architectural:

Random coursed stone walls with vermiculated quoins. Hipped roof clad with corrugated galvanised iron. Double hung sash windows. Timber doors with side and fanlights. Timber balustrade to verandah. Slate steps to main entrance. Brick chimney

Historical:

A home of William Rogers, blacksmith.

Heritage Significance Recommendation: Local

REFERENCES:

Written: Mabel Hardy: "A History of Crafers" p. 26

Verbal: Gil Sharrad

PHOTOGRAPHS:

Film/Neg.:


Film No : 23/12

Slide No : 23/11

Archival No:

DANVERS ARCHITECTS:

Date: 1985



HERITAGE STUDY  
ITEM IDENTIFICATION SHEET

ITEM NO.: 625      Zone: CL      Heritage Zone:

ITEM NAME: House, "Coonawarra"  
Former or Other Names:

LOCATION:      C/T No.:      Type of Item: 0302  
Town: Stirling  
No.: 2      Street: Twin Street  
Section No.:  
Hundred: Noarlunga      A.M.G. Ref. Z:      N:  
Assessment No.:      E:

DESCRIPTION:      CURRENT STATUS:  
Date: c. 1920      State Heritage List:  
Historical Period: 1913-1927      National Estate:  
Historical Theme: 2.2, 4.6      National Trust:  
Architect:  
Builder:      CONDITION: Good

STATEMENT OF HERITAGE SIGNIFICANCE:

Architectural:

Random coursed stone walls with painted brick quoins. Hipped roof with return verandah clad with asbestos shingles. Double hung sash windows. Timber panelled door with side and fanlights. Modern verandah balustrade. Verandah partially enclosed and decorated with turned posts. Stuccoed lean-to extension to rear. Brick chimney.

Historical:

Built for George Werchon, who came from the South-East: hence the name. He took summer boarders. Bought on his death in 1963 by current owners the Smarts.

Heritage Significance Recommendation: Local

REFERENCES:

Written:

Verbal: Helen Smart  
Miss V. Voaden


PHOTOGRAPHS:

Film/Neg.:

Film No : 27/18  
Slide No : 27/15

Archival No:

DANVERS ARCHITECTS:  
Date: 1985



South Australian  
Heritage Act 1978-80

**HERITAGE STUDY**  
**ITEM IDENTIFICATION SHEET**

STIRLING  
HERITAGE SURVEY

ITEM NO.: 626

Zone: CL

Heritage Zone:

ITEM NAME: Cottage

Former or Other Names:

LOCATION:

C/T No.:

Type of Item: 0302

Town: Crafers

No.:

Street: Tyalla Court

Section No.:

Hundred: Onkaparinga

A.M.G. Ref. Z: N:

Assessment No.:

E:

DESCRIPTION:

Date:

Historical Period:

Historical Theme: 2.2

Architect:

Builder:

CURRENT STATUS:

State Heritage List:

National Estate:

National Trust:

CONDITION: Fair

STATEMENT OF HERITAGE SIGNIFICANCE:

Architectural:

Painted random coursed and rubble stone walls with brick quoins. Rendered brick extensions. Hipped and gabled roofs with concave verandahs, clad with corrugated galvanised iron. Double hung sash windows with timber panelled door with leadlighting to fanlight. Tiled verandah floor. Brick chimney. Built in several stages.

Historical:

Heritage Significance Recommendation: Local

REFERENCES:

Written:

Verbal:

PHOTOGRAPHS:

Film/Neg.:


Film No : 14/20

Slide No : 14/18

Archival No:

DANVERS ARCHITECTS:

Date: 1985



HERITAGE STUDY  
ITEM IDENTIFICATION SHEET

ITEM NO.: 627      Zone: Hills Face      Heritage Zone:

ITEM NAME: House, "Melville House"  
Former or Other Names:

LOCATION:      C/T No.:      Type of Item: 0302  
Town: Upper Sturt  
No.: Off      Street: Upper Sturt Road  
Section No.: Part 979  
Hundred: Adelaide      A.M.G. Ref. Z:      N:  
Assessment No.: 1-0846-018      E:

DESCRIPTION:      CURRENT STATUS:  
Date: 1876-78      State Heritage List:  
Historical Period: 1852-1883      National Estate:  
Historical Theme: 2.2, 4.1      National Trust:  
Architect:  
Builder:      CONDITION: Good

STATEMENT OF HERITAGE SIGNIFICANCE:

Architectural:

Random coursed and rubble stonework with brick quoins. Hipped and gabled roof with partially enclosed raked return verandah clad with corrugated galvanised iron. Split paned double hung sash windows. Brick chimneys and finial to gable end.

Historical:

William Melville bought land from Samuel Tomkinson in 1876 and began an orchard and market garden; a son inherited the house - he sold it to the National Parks and Wildlife Service in 1961.

Heritage Significance Recommendation: Local

REFERENCES:

Written: Dene D. Cordes: "The Park at Belair" Vol. 1, pp. 251,252

Verbal:

PHOTOGRAPHS:

Film/Neg.:  
Film No : 30/2  
Slide No : 30/1

Archival No:

DANVERS ARCHITECTS:  
Date: 1985





South Australian  
Heritage Act 1978-80:

# HERITAGE STUDY ITEM IDENTIFICATION SHEET

STIRLING  
HERITAGE SURVEY:

ITEM NO.: 628

Zone: CL

Heritage Zone:

ITEM NAME: Upper Sturt Memorial Hall

Former or Other Names: Soldiers Memorial Hall

LOCATION:

C/T No.:

Type of Item: 0404

Town: Upper Sturt

No.:

Street: Upper Sturt Road

Section No.:

Hundred: Adelaide

A.M.G. Ref. Z:

N:

Assessment No.: 1-0825-000

E:

DESCRIPTION:

Date: 1935

Historical Period: 1928-1948

Historical Theme: 2.4

Architect:

Builder:

CURRENT STATUS:

State Heritage List:

National Estate:

National Trust:

CONDITION: Good

## STATEMENT OF HERITAGE SIGNIFICANCE:

Architectural:

Random coursed stone walls with brick and asbestos cement extension to side. Hipped roof with ventilator gablet and clad with corrugated galvanised iron. Hopper windows. Semi-circular fanlight and portico to main entrance. Corrugated galvanised iron extension to rear.

Historical:

'Reflects an attitude of the past to commemorate soldiers through public institutes' (Stirling District Heritage Survey).

Heritage Significance Recommendation: Local

## REFERENCES:

Written: Stirling District Heritage Survey

Verbal:

## PHOTOGRAPHS:

Film/Neg.:

Film No : 29/25

Slide No : 29/22

Archival No:

DANVERS ARCHITECTS:

Date: 1985



ITEM NO.: 629

Zone: CL

Heritage Zone:

ITEM NAME: School

Former or Other Names: Upper Sturt School

LOCATION:

C/T No.:

Type of Item: 0504

Town: Upper Sturt

No.: 175

Street: Upper Sturt Road

Section No.:

Hundred: Adelaide

A.M.G. Ref. Z: N:

Assessment No.: 1-0824-014

E:

DESCRIPTION:

Date: 1878

Historical Period: 1852-1883

Historical Theme: 2.2, 2.6

Architect:

Builder: W. Fullgrave

CURRENT STATUS:

State Heritage List:

National Estate:

National Trust:

CONDITION: Good

STATEMENT OF HERITAGE SIGNIFICANCE:

Architectural:

Assymetrically fronted house with random coursed stone walls. Hipped and gabled roof with raked verandah clad with corrugated galvanised iron. Double hung sash windows and fanlight to front door. Modern cast iron lace to verandah. Asbestos cement addition to side.

Historical:

Schools were operated in private houses until 1878, when the State School opened with 21 pupils. A notable teacher was Vickery (1933-42), who supervised the planting of many shrubs and trees in the district, especially hakeas. The school moved to a new building in 1967.

Heritage Significance Recommendation: Local

REFERENCES:

Written: "Upper Sturt School" (M.L.D.H.S. Archive 203)

"Mount Barker Courier" May 11, 1939

Verbal: Christine Finnimore

PHOTOGRAPHS:

Film/Neg.:


Film No : 29/24

Slide No : 29/21

Archival No:

DANVERS ARCHITECTS:

Date: 1985



South Australian  
Heritage Act 1978-80:

## HERITAGE STUDY

### ITEM IDENTIFICATION SHEET

STIRLING  
HERITAGE SURVEY:

ITEM NO.: 630

Zone: RLS

Heritage Zone:

ITEM NAME: Cottage

Former or Other Names: Post Office

LOCATION:

C/T No.:

Type of Item: 1805

Town: Upper Sturt

No.: 171

Street: Upper Sturt Road

Section No.:

Hundred: Adelaide

A.M.G. Ref. Z: N:

Assessment No.: 1-0587-005

E:

DESCRIPTION:

Date:

Historical Period:

Historical Theme: 2.2, 4.8

Architect:

Builder:

CURRENT STATUS:

State Heritage List:

National Estate:

National Trust:

CONDITION: Good

STATEMENT OF HERITAGE SIGNIFICANCE:

Architectural:

Cottage facade wall constructed using pressed metal sheeting. Side walls of horizontally placed corrugated galvanised iron with rusticated and vermiculated stone quoins. Hipped roof with raked verandah clad with corrugated galvanised iron. Multi-paned hopper and double hung sash windows. Brick chimney. Asbestos cement addition to rear.

Historical:

Once used as a Post Office.

Heritage Significance Recommendation: Local

REFERENCES:

Written: Stirling District Heritage Survey

Verbal:

PHOTOGRAPHS:

Film/Neg.:

Film No : 29/26

Slide No : 29/23

Archival No:

DANVERS ARCHITECTS:

Date: 1985



HERITAGE STUDY  
ITEM IDENTIFICATION SHEET

ITEM NO.: 631      Zone: RLS      Heritage Zone:

ITEM NAME: House  
Former or Other Names:

LOCATION:      C/T No.:      Type of Item: 0302  
Town: Upper Sturt  
No.: 104      Street: Upper Sturt Road  
Section No.:  
Hundred: Adelaide      A.M.G. Ref. Z:      N:  
Assessment No.: 1-0286-005      E:

DESCRIPTION:      CURRENT STATUS:  
Date:      State Heritage List:  
Historical Period:      National Estate:  
Historical Theme: 2.2      National Trust:  
Architect:  
Builder:      CONDITION: Fair

STATEMENT OF HERITAGE SIGNIFICANCE:

Architectural:

Two storey, symmetrical fronted house. Random rubble stone walls with brick quoins to windows and doors and stone quoins to corners. Hipped roof clad with corrugated galvanised iron with dilapidated two storey verandah. Double hung sash windows and front door with side and fanlight. Two storey corrugated galvanised iron and asbestos extension to rear.

Historical:

Began as a Rossini house; then came to Molloy's, and to the Evans family.

Heritage Significance Recommendation: Local

REFERENCES:

Written:

Verbal: Mrs M.K. Tucker

PHOTOGRAPHS:

Film/Neg.:

Film No : 6/5

Slide No : 6/4

Archival No:

DANVERS ARCHITECTS:

Date: 1985



ITEM NO.: 632

Zone: RLS

Heritage Zone:

ITEM NAME: House

Former or Other Names:

LOCATION:

C/T No.:

Type of Item: 0302

Town: Upper Sturt

No.: 110

Street: Upper Sturt Road

Section No.:

Hundred: Adelaide

A.M.G. Ref. Z:

N:

Assessment No.: 1-0284-023

E:

DESCRIPTION:

Date: 1904

Historical Period: 1884-1913

Historical Theme: 2.2

Architect:

Builder:

CURRENT STATUS:

State Heritage List:

National Estate:

National Trust:

CONDITION: Good

STATEMENT OF HERITAGE SIGNIFICANCE:

Architectural:

Symmetrical fronted house with random coursed stone walls with brick quoins. Hipped roof with bull-nosed verandah clad with corrugated galvanised iron. Double hung sash windows and side and fanlights to front door. Asbestos extension to side.

Historical:

Built for the Rossini family near two of their previous houses (see 108 Upper Sturt Road); remained in the family until very recently; currently being restored to original appearance.

Heritage Significance Recommendation: Local

REFERENCES:

Written:

Verbal: Wendy Crocker

PHOTOGRAPHS:

Film/Neg.:


Film No : 29/36

Slide No : 29/33

Archival No:

DANVERS ARCHITECTS:

Date: 1985



South Australian  
Heritage Act 1978-80:

**HERITAGE STUDY**  
**ITEM IDENTIFICATION SHEET**

STIRLING  
HERITAGE SURVEY:

ITEM NO.: 633

Zone: R

Heritage Zone:

ITEM NAME: Cottage, "Blue Cottage"  
Former or Other Names:

LOCATION:

C/T No.:

Type of Item: 0302

Town: Upper Sturt

No.: Off

Street: Upper Sturt Road

Section No.: 606

Hundred: Adelaide

A.M.G. Ref. Z: N:

Assessment No.: 1-0058-000

E:

DESCRIPTION:

Date: 1885-6

Historical Period: 1884-1913

Historical Theme: 2.2

Architect:

Builder:

CURRENT STATUS:

State Heritage List:

National Estate:

National Trust:

CONDITION: Good

STATEMENT OF HERITAGE SIGNIFICANCE:

Architectural:

Asymmetrical fronted cottage. Painted random rubble stone walls with painted brick quoins to windows, corners and doors. Hipped roof with skillion to rear, clad with corrugated galvanised iron. Double hung sash windows and "stable" doors. Lean-to extension to side.

Historical:

Built by Samuel Wescombe. Its open fireplace is unusual for having a large, curved log built over it. A later owner was Alec Melville.

Heritage Significance Recommendation: Local

REFERENCES:

Written: Dene D. Cordes: "The Park at Belair" Vol. 1, pp.129,251

Verbal:

PHOTOGRAPHS:

Film/Neg.:

Film No : 29/23

Slide No : 29/20

Archival No:

DANVERS ARCHITECTS:

Date: 1985



South Australian  
Heritage Act 1978-80:

**HERITAGE STUDY**  
**ITEM IDENTIFICATION SHEET**

STIRLING  
HERITAGE SURVEY:

ITEM NO.: 634

Zone: SU

Heritage Zone:

ITEM NAME: Belair Recreation Park - R1 (Part of)  
Former or Other Names:

LOCATION: C/T No.: 105100/ Type of Item: 0215  
Town: Upper Sturt 0675  
No.: Street: Upper Sturt Road  
Section No.: 606,675  
Hundred: Adelaide A.M.G. Ref. Z: N:  
Assessment No.: 1-0700-044 E:

DESCRIPTION:

Date:  
Historical Period:  
Historical Theme: 1.5  
Architect:  
Builder:

CURRENT STATUS:

State Heritage List:  
National Estate: Registered  
National Trust:

CONDITION:

STATEMENT OF HERITAGE SIGNIFICANCE:

Architectural:

Historical:

The part of the Belair Recreation Park which lies within the Stirling Council District was formerly "Melville Park", the property of the Melville family (see "Melville House").

Heritage Significance Recommendation: State

REFERENCES:

Written: Dene D. Cordes: "The Park at Belair" Vol. I, p.251

Verbal:

PHOTOGRAPHS:

Film/Neg.:  
Film No : N/A  
Slide No :

Archival No:

DANVERS ARCHITECTS:

Date: 1985

South Australian  
Heritage Act 1978-80:

**HERITAGE STUDY**  
**ITEM IDENTIFICATION SHEET**

STIRLING  
HERITAGE SURVEY:

ITEM NO.: 635

Zone: RLS

Heritage Zone:

ITEM NAME: House, "Stordarlyn"  
Former or Other Names:

LOCATION:

C/T No.:

Type of Item: 0302

Town: Upper Sturt

No.:

Street: Upper Sturt Road

Section No.:

Hundred: Adelaide

A.M.G. Ref. Z: N:

Assessment No.:

E:

DESCRIPTION:

Date: 1883

Historical Period: 1852-1883

Historical Theme: 2.2

Architect:

Builder:

CURRENT STATUS:

State Heritage List:

National Estate:

National Trust:

CONDITION: Good

STATEMENT OF HERITAGE SIGNIFICANCE:

Architectural:

Random rubble stone walls with rendered surrounds to openings. Hipped and gabled roof extended into raked return verandah, clad with corrugated galvanised iron. Double hung sash windows. Decorative effect of half timbering to gable ends.

Historical:

Heritage Significance Recommendation: Local

REFERENCES:

Written: Inscription on house.

Verbal:

PHOTOGRAPHS:

Film/Neg.:

Film No : 6/17, 19

Slide No : 6/14, 16

Archival No:

DANVERS ARCHITECTS:

Date: 1985





South Australian  
Heritage Act 1978-80:

# HERITAGE STUDY ITEM IDENTIFICATION SHEET

STIRLING  
HERITAGE SURVEY:

ITEM NO.: 636

Zone: RLS

Heritage Zone:

ITEM NAME: Outbuilding, "Stordarlyn"  
Former or Other Names:

LOCATION:

C/T No.:

Type of Item: 0311

Town: Upper Sturt

No.:

Street: Upper Sturt Road

Section No.:

Hundred: Adelaide

A.M.G. Ref. Z: N:

Assessment No.:

E:

DESCRIPTION:

Date:

CURRENT STATUS:

Historical Period:

State Heritage List:

Historical Theme: 2.2

National Estate:

Architect:

National Trust:

Builder:

CONDITION: Dilapidated

STATEMENT OF HERITAGE SIGNIFICANCE:

Architectural:

Random rubble stone walls with a raked roof clad with corrugated galvanised iron. In very poor condition.

Historical:

Heritage Significance Recommendation: Local

REFERENCES:

Written:

Verbal:

PHOTOGRAPHS:

Film/Neg.:


Film No : 6/20

Slide No : 6/17

Archival No:

DANVERS ARCHITECTS:

Date: 1985



South Australian  
Heritage Act 1978-80:

# HERITAGE STUDY ITEM IDENTIFICATION SHEET

STIRLING  
HERITAGE SURVEY:

ITEM NO.: 637

Zone: RLS

Heritage Zone:

ITEM NAME: Garage, "Stordarlyn"  
Former or Other Names:

LOCATION:

C/T No.:

Type of Item: 0309

Town: Upper Sturt

No.:

Street: Upper Sturt Road

Section No.:

Hundred: Adelaide

A.M.G. Ref. Z: N:

Assessment No.:

E:

DESCRIPTION:

Date:

Historical Period:

Historical Theme: 4.7

Architect:

Builder:

CURRENT STATUS:

State Heritage List:

National Estate:

National Trust:

CONDITION: Fair

## STATEMENT OF HERITAGE SIGNIFICANCE:

Architectural:

Random coursed stone walls with brick quoins and sills. Hipped roof with gablet clad with corrugated galvanised iron. Brick chimney.

Historical:

Heritage Significance Recommendation: Local

## REFERENCES:

Written:

Verbal:

## PHOTOGRAPHS:

Film/Neg.:

Film No : 6/18

Slide No : 6/15

Archival No:

DANVERS ARCHITECTS:

Date: 1985



HERITAGE STUDY  
ITEM IDENTIFICATION SHEET

ITEM NO.: 638

Zone: RLS

Heritage Zone:

ITEM NAME: House, "Eden South"  
Former or Other Names:

LOCATION:

C/T No.:

Type of Item: 0302

Town: Upper Sturt

No.: 90

Street: Upper Sturt Road

Section No.:

Hundred: Adelaide

A.M.G. Ref. Z: N:

Assessment No.:

E:

DESCRIPTION:

Date:

Historical Period:

Historical Theme: 2.2

Architect:

Builder:

CURRENT STATUS:

State Heritage List:

National Estate:

National Trust:

CONDITION: Good

STATEMENT OF HERITAGE SIGNIFICANCE:

Architectural:

Painted random rubble stone walls with brick quoins. Hipped roof with raked return verandah to both sides. Roof clad with corrugated galvanised iron. Casement sash and double hung sash windows. Fanlight to front door. Asbestos cement and corrugated iron skillion extension to rear. Doric columns to verandah. Irregular rusticated quoins to corners. Garage constructed of corrugated galvanised iron and timber with bull-nosed verandah.

Historical:

Heritage Significance Recommendation: Local

REFERENCES:

Written:

Verbal:

PHOTOGRAPHS:

Film/Neg.:

Film No : 6/13

Slide No : 6/10

Archival No:

DANVERS ARCHITECTS:

Date: 1985



South Australian  
Heritage Act 1978-80:

HERITAGE STUDY  
ITEM IDENTIFICATION SHEET

STIRLING  
HERITAGE SURVEY:

ITEM NO.: 639

Zone: RLS

Heritage Zone:

ITEM NAME: Outhouse

Former or Other Names:

LOCATION:

C/T No.:

Type of Item: 0311

Town: Upper Sturt

No.:

Street: Upper Sturt Road

Section No.:

Hundred: Adelaide

A.M.G. Ref: Z: N:

Assessment No.:

E:

DESCRIPTION:

Date:

CURRENT STATUS:

Historical Period:

State Heritage List:

Historical Theme: 2.2

National Estate:

Architect:

National Trust:

Builder:

CONDITION: Fair

STATEMENT OF HERITAGE SIGNIFICANCE:

Architectural:

Random rubble stonework walls. Raked roof clad with corrugated galvanised iron.

Historical:

An outbuilding of the Giovanni Rossini house (see Item No. 640).

Heritage Significance Recommendation: Local

REFERENCES:

Written:

Verbal:

PHOTOGRAPHS:

Film/Neg.:


Film No : 6/16

Slide No : 6/13

Archival No:

DANVERS ARCHITECTS:

Date: 1985



South Australian  
Heritage Act 1978-80:

# HERITAGE STUDY ITEM IDENTIFICATION SHEET

STIRLING  
HERITAGE SURVEY:

ITEM NO.: 640

Zone: RLS

Heritage Zone:

ITEM NAME: House  
Former or Other Names:

LOCATION:  
Town: Upper Sturt  
No.:  
Section No.:  
Hundred: Adelaide  
Assessment No.:

C/T No.:

Type of Item: 0302

Street: Upper Sturt Road

A.M.G. Ref. Z: N:  
E:

DESCRIPTION:  
Date: 1880's?  
Historical Period:  
Historical Theme: 2.2, 4.1  
Architect:  
Builder:

CURRENT STATUS:  
State Heritage List:  
National Estate:  
National Trust:

CONDITION: Good

## STATEMENT OF HERITAGE SIGNIFICANCE:

### Architectural:

Rendered stone walls with brick quoins. Hipped roof extending into small skillion at rear, clad with corrugated galvanised iron. Double hung sash windows and timber door with leadlighting. Small verandah with raked roof to front elevation. Brick chimneys.

### Historical:

Built by Giovanni Rossini, who came to South Australia (c. 1885) on the advice of his brother (see 108 Upper Sturt Road). By 1893 he had six acres under cultivation to apples, strawberries and vegetables. As at No. 108 there is evidence of intensive cultivation.

Heritage Significance Recommendation: Local

## REFERENCES:

Written: "Register" May 11, 1893

Verbal: Frank Buttigieg  
Mrs M.K. Tucker


## PHOTOGRAPHS:

Film/Neg.:

Film No : 6/14  
Slide No : 6/11

Archival No:

DANVERS ARCHITECTS:  
Date: 1985



South Australian  
Heritage Act 1978-80:

# HERITAGE STUDY

## ITEM IDENTIFICATION SHEET

STIRLING  
HERITAGE SURVEY:

ITEM NO.: 641

Zone: RLS

Heritage Zone:

ITEM NAME: Outbuilding/Barn  
Former or Other Names:

LOCATION:

C/T No.:

Type of Item: 0398/1005

Town: Upper Sturt

No.:

Street: Upper Sturt Road

Section No.:

Hundred: Adelaide

A.M.G. Ref. Z: N:

Assessment No.:

E:

DESCRIPTION:

Date:

Historical Period:

Historical Theme: 4.1

Architect:

Builder:

CURRENT STATUS:

State Heritage List:

National Estate:

National Trust:

CONDITION: Fair

### STATEMENT OF HERITAGE SIGNIFICANCE:

Architectural:

Random rubble stone walls with gable ended roof clad with corrugated galvanised iron. Small hopper windows.

Historical:

An outbuilding of the Giovanni Rossini house (see Item No. 640).

Heritage Significance Recommendation: Local

REFERENCES:

Written:

Verbal:

PHOTOGRAPHS:

Film/Neg.:


Film No : 6/15

Slide No : 6/12

Archival No:

DANVERS ARCHITECTS:

Date: 1985



South Australian  
Heritage Act 1978-80:

# HERITAGE STUDY ITEM IDENTIFICATION SHEET

STIRLING  
HERITAGE SURVEY:

ITEM NO.: 642

Zone: RLS

Heritage Zone:

ITEM NAME: House  
Former or Other Names:

LOCATION:

C/T No.:

Type of Item: 0302

Town: Upper Sturt

No.: RMB 15

Street: Upper Sturt Road

Section No.:

Hundred: Adelaide

A.M.G. Ref. Z:

N:

Assessment No.:

E:

DESCRIPTION:

Date:

Historical Period:

Historical Theme: 2.2, 4.1

Architect:

Builder:

CURRENT STATUS:

State Heritage List:

National Estate:

National Trust:

CONDITION: Good

## STATEMENT OF HERITAGE SIGNIFICANCE:

Architectural:

Random coursed stone walls to facade with brick quoins. Random rubble stone side and verandah walls. Hipped roof clad with corrugated galvanised iron. Double hung sash windows and door with fanlight. Cast iron lace balustrade to verandah. Two storey symmetrical house with brick chimney. Multiple extensions to rear including timber with corrugated galvanised iron roof. Lean-to carport to side.

Historical:

Built by Charles Heyer who had acquired a portion of his father Henry's property (see Station Road). His two sons took over and continued a market garden.

Heritage Significance Recommendation: Local

## REFERENCES:

Written:

Verbal: Mrs M.K. Tucker

## PHOTOGRAPHS:

Film/Neg.:

Film No : 6/10

Slide No : 6/8

Archival No:

DANVERS ARCHITECTS:

Date: 1985



South Australian  
Heritage Act 1978-80:

HERITAGE STUDY  
ITEM IDENTIFICATION SHEET

STIRLING  
HERITAGE SURVEY:

ITEM NO.: 643

Zone: RLS

Heritage Zone:

ITEM NAME: Outbuilding  
Former or Other Names:

LOCATION:  
Town: Upper Sturt  
No.:  
Section No.:  
Hundred: Adelaide  
Assessment No.:

C/T No.:

Type of Item: 0398

Street: Upper Sturt Road

A.M.G. Ref. Z: N:  
E:

DESCRIPTION:  
Date:  
Historical Period:  
Historical Theme: 2.2  
Architect:  
Builder:

CURRENT STATUS:  
State Heritage List:  
National Estate:  
National Trust:

CONDITION: Dilapidated

STATEMENT OF HERITAGE SIGNIFICANCE:

Architectural:

Random rubble stone walls with brick quoins. Hipped roof with gablet ventilator clad with corrugated galvanised iron. Several additions constructed from corrugated galvanised iron and asbestos and these detract from integrity.

Historical:

Heritage Significance Recommendation: Local

REFERENCES:

Written:

Verbal:

PHOTOGRAPHS:

Film/Neg.:

Film No : 6/11  
Slide No : 6/9

Archival No:

DANVERS ARCHITECTS:  
Date: 1985





South Australian  
Heritage Act 1978-80:

HERITAGE STUDY  
ITEM IDENTIFICATION SHEET

STIRLING  
HERITAGE SURVEY:

ITEM NO.: 644

Zone: RLS

Heritage Zone:

ITEM NAME: House

Former or Other Names:

LOCATION:

C/T No.:

Type of Item: 0302

Town: Upper Sturt

No.: 102

Street: Upper Sturt Road

Section No.:

Hundred: Adelaide

A.M.G. Ref. Z: N:

Assessment No.:

E:

DESCRIPTION:

Date:

Historical Period:

Historical Theme: 2.2

Architect:

Builder:

CURRENT STATUS:

State Heritage List:

National Estate:

National Trust:

CONDITION: Good

STATEMENT OF HERITAGE SIGNIFICANCE:

Architectural:

Partially painted random rubble stone walls with brick quoins. Tiled, hipped and gabled roof with raked return verandah. Double hung sash windows and front door with fanlight. Brick chimney. Asbestos cement addition to rear.

Historical:

Built by Fred Ween; then occupied by one of the prolific Heyer family.

Heritage Significance Recommendation: Local

REFERENCES:

Written:

Verbal: Mrs M.K. Tucker

PHOTOGRAPHS:

Film/Neg.:


Film No : 6/6

Slide No : 6/5

Archival No:

DANVERS ARCHITECTS:

Date: 1985



ITEM NO.: 645

Zone: RLS

Heritage Zone:

ITEM NAME: House

Former or Other Names:

LOCATION:

C/T No.:

Type of Item: 0302

Town: Upper Sturt

No.: 108

Street: Upper Sturt Road

Section No.:

Hundred: Adelaide

A.M.G. Ref. Z: N:

Assessment No.:

E:

DESCRIPTION:

Date:

Historical Period:

Historical Theme: 2.2, 4.1

Architect:

Builder:

CURRENT STATUS:

State Heritage List:

National Estate:

National Trust:

CONDITION: Good

STATEMENT OF HERITAGE SIGNIFICANCE:

Architectural:

Two storey house with raised verandah. Rendered stone walls and hipped roof clad with corrugated galvanised iron. Bull-nosed verandah to front elevation with lean-to and verandah to rear. Casement sash windows and French doors to verandah. Timber balustrade to verandah. Later side extension to side with hipped roof clad with corrugated galvanised iron. External timber staircase.

Historical:

Not the first house on the property. Guarini and Bartolo Rossini, 'The Italians', emigrated from Lombardy to work as stonecutters on Walker & Swan's section of the Hills Railway. With their savings they bought seven acres each and began intensive cultivation (c. 1885). The property is littered with remnants of retaining walls. The land was comparatively poor, but the Rossinis were regarded as 'the most industrious and enterprising in the district.'

Heritage Significance Recommendation: Local

REFERENCES:

Written: "Register" May 11, 1893

"Journal of the S.A. Bureau of Agriculture" May 1897, p.231

Verbal: Frank Buttigieg

PHOTOGRAPHS:

Film/Neg.:

Film No : 6/2

Slide No : 6/1

Archival No:

DANVERS ARCHITECTS:

Date: 1985



South Australian  
Heritage Act 1978-80:

## HERITAGE STUDY

## ITEM IDENTIFICATION SHEET

STIRLING  
HERITAGE SURVEY:

ITEM NO.: 646

Zone: RLS

Heritage Zone:

ITEM NAME: Dairy

Former or Other Names:

LOCATION:

C/T No.:

Type of Item: 1008,0205

Town: Upper Sturt

No.: 108

Street: Upper Sturt Road

Section No.:

Hundred: Adelaide

A.M.G. Ref. Z:

N:

Assessment No.:

E:

DESCRIPTION:

Date:

Historical Period:

Historical Theme: 4.3

Architect:

Builder:

CURRENT STATUS:

State Heritage List:

National Estate:

National Trust:

CONDITION: Ruin

STATEMENT OF HERITAGE SIGNIFICANCE:

Architectural:

Only remaining element; random rubble stone walls. Steps adjacent to building formerly led to original house long since over grown.

Historical:

Heritage Significance Recommendation: Local

REFERENCES:

Written:

Verbal:

PHOTOGRAPHS:

Film/Neg.:

Film No : 6/3

Slide No : 6/2

Archival No:

DANVERS ARCHITECTS:

Date: 1985



South Australian  
Heritage Act 1978-80:

# HERITAGE STUDY ITEM IDENTIFICATION SHEET

STIRLING  
HERITAGE SURVEY:

ITEM NO.: 647

Zone: RLS

Heritage Zone:

ITEM NAME: Stables  
Former or Other Names:

LOCATION:  
Town: Upper Sturt  
No.: 108  
Section No.:  
Hundred: Adelaide  
Assessment No.:

C/T No.:

Type of Item: 0309

Street: Upper Sturt Road

A.M.G. Ref. Z: N:  
E:

DESCRIPTION:  
Date:  
Historical Period:  
Historical Theme: 4.1, 4.7  
Architect:  
Builder:

CURRENT STATUS:  
State Heritage List:  
National Estate:  
National Trust:

CONDITION: Dilapidated

## STATEMENT OF HERITAGE SIGNIFICANCE:

### Architectural:

End walls constructed of random rubble with brick quoins. Corrugated galvanised iron side walls. Shallow hipped roof clad with corrugated galvanised iron. Timber lintels to windows and door openings. An overgrown "cobbled" road stretching for forty metres exists nearby.

### Historical:

Heritage Significance Recommendation: Local

## REFERENCES:

### Written:

### Verbal:


## PHOTOGRAPHS:

Film/Neg.:

Film No : 6/4  
Slide No : 6/3

Archival No:

DANVERS ARCHITECTS:  
Date: 1985



South Australian  
Heritage Act 1978-80:

**HERITAGE STUDY**  
**ITEM IDENTIFICATION SHEET**

STIRLING  
HERITAGE SURVEY:

ITEM NO.: 648

Zone: RLS

Heritage Zone:

ITEM NAME: House  
Former or Other Names:

LOCATION:  
Town: Upper Sturt  
No.: 57  
Section No.:  
Hundred: Adelaide  
Assessment No.:

C/T No.:

Type of Item: 0302

Street: Upper Sturt Road

A.M.G. Ref. Z: N:  
E:

DESCRIPTION:  
Date:  
Historical Period:  
Historical Theme: 2.2  
Architect:  
Builder:

CURRENT STATUS:  
State Heritage List:  
National Estate:  
National Trust:

CONDITION: Good

-----  
STATEMENT OF HERITAGE SIGNIFICANCE:

Architectural:

Asymmetrical, partially two storey villa. Painted random rubble stone walls with rendered quoins. Hipped and gabled roof with raked, return verandah that is partially enclosed, all clad with corrugated galvanised iron. Double hung sash windows. Lacework to gable end and verandah. Asbestos cement addition to side.

Historical:

Heritage Significance Recommendation: Local  
-----

REFERENCES:

Written:

Verbal:

PHOTOGRAPHS:

Film/Neg.:

Film No : 29/34  
Slide No : 29/31

Archival No:

DANVERS ARCHITECTS:  
Date: 1985



ITEM NO.: 649

Zone: RLS

Heritage Zone:

ITEM NAME: House

Former or Other Names: Lodge, "Manoah"

LOCATION:

C/T No.: 2829/115 Type of Item: 0302

Town: Upper Sturt

No.: 113

Street: Upper Sturt Road

Section No.:

Hundred: Adelaide

A.M.G. Ref. Z: N:

Assessment No.: 1-0814-008

E:

DESCRIPTION:

Date: c. 1890

Historical Period: 1884-1913

Historical Theme: 2.1

Architect:

Builder:

CURRENT STATUS:

State Heritage List:

National Estate:

National Trust:

CONDITION: Good

-----  
STATEMENT OF HERITAGE SIGNIFICANCE:

Architectural:

Assymetrical house with random coursed and random rubble stone walls, brick quoins and a bevelled plinth. Rendered extension to rear. Gabled roof with raked verandah clad with corrugated galvanised iron. Multi-paned casement sash windows with shutters and bay window to side. Modern cast iron lacework to verandah.

Historical:

See "Manoah".

Heritage Significance Recommendation: Local  
-----

REFERENCES:

Written:

Verbal:

PHOTOGRAPHS:

Film/Neg.:


Film No : 29/34

Slide No : 29/31

Archival No:

DANVERS ARCHITECTS:

Date: 1985



ITEM NO.: 650

Zone: RLS

Heritage Zone:

ITEM NAME: House

Former or Other Names: Housekeeper's Cottage, "Manoah"; "Mon Repos"

LOCATION:

C/T No.: 2520/134 Type of Item: 0302

Town: Upper Sturt

No.: 133

Street: Upper Sturt Road

Section No.:

Hundred: Adelaide

A.M.G. Ref. Z:

N:

Assessment No.: 1-0186-006

E:

DESCRIPTION:

Date:

Historical Period:

Historical Theme: 2.1

Architect:

Builder:

CURRENT STATUS:

State Heritage List:

National Estate:

National Trust:

CONDITION: Good

STATEMENT OF HERITAGE SIGNIFICANCE:

Architectural:

Weatherboard walls and a hipped and gabled roof with return verandah, partially enclosed, all clad with corrugated galvanised iron. Multi-paned casement sash and sidehung windows. Timber panelled door. Brick chimney. Decoration includes finials to gable ends. Internally, timber walls and fine fluted corrugated galvanised iron ceilings.

Historical:

A relatively unchanged part of the "Manoah" Estate, for which it was the housekeeper's cottage.

Heritage Significance Recommendation: Local

REFERENCES:

Written:

Verbal: Robert and Karen Mawson

PHOTOGRAPHS:

Film/Neg.:


Film No : 29/27

Slide No : 29/24

Archival No:

DANVERS ARCHITECTS:

Date: 1985



ITEM NO.: 651      Zone: CL      Heritage Zone:

ITEM NAME: Rear Section of Upper Sturt Store  
Former or Other Names:

LOCATION:      C/T No.:      Type of Item: 0907  
Town: Upper Sturt  
No.:      Street: Upper Sturt Road  
Section No.:  
Hundred: Adelaide      A.M.G. Ref: Z:      N:  
Assessment No.:      E:

DESCRIPTION:      CURRENT STATUS:  
Date:      State Heritage List:  
Historical Period:      National Estate:  
Historical Theme: 4.6      National Trust:  
Architect:  
Builder:      CONDITION: Good

STATEMENT OF HERITAGE SIGNIFICANCE:

Architectural:

Painted random rubble stone walls with brick quoins. Gable ended roof with raked verandah clad with corrugated galvanised iron. Brick chimney. Garage extension to side.

Historical:

Heritage Significance Recommendation: Local

REFERENCES:

Written:


Verbal:

PHOTOGRAPHS:

Film/Neg.:  
Film No : 29/22  
Slide No : 29/19

Archival No:

DANVERS ARCHITECTS:  
Date: 1985





ITEM NO.: 652

Zone: CL

Heritage Zone: 2

ITEM NAME: House, "Gurrawarra"  
Former or Other Names:

LOCATION:

C/T No.:

Type of Item: 0302

Town: Crafers

No.: 21

Street: Waverley Ridge Road

Section No.:

Hundred: Adelaide

A.M.G. Ref. Z: N:

Assessment No.: 1-0773-000

E:

DESCRIPTION:

Date: c. 1883

Historical Period: 1852-1883

Historical Theme: 2.1

Architect:

Builder:

CURRENT STATUS:

State Heritage List:

National Estate:

National Trust:

CONDITION: Good

STATEMENT OF HERITAGE SIGNIFICANCE:

Architectural:

Painted random coursed stone walls to first and majority of house. Ground floor stuccoed stone to rear only. Hipped and gabled roof with concave verandah clad with corrugated galvanised iron. Large bay window to facade and double hung sash windows, paired on upper floor and multi-paned at rear. Door with side and fanlights. Brick heads to windows. Cast iron lace to verandah. Small balcony to first floor. Stuccoed brick extension

Historical:

Built by A.T. Magarey, who was a founder of the Royal Geographical Society in S.A. and prominent in the colony's Churches of Christ. His wife was a granddaughter of the Church's American founder, Alexander Campbell. He was advised to move to the Hills for the sake of a daughters health. Inherited by his son Dr Archibald Campbell Magarey. Later owners were the Cunninghams. Mr and Mrs Norman Gilbert made some alterations in 1962.

Heritage Significance Recommendation: Local

REFERENCES:

Written: Mabel Hardy "A History of Crafers" (1939) p. 22  
"Mount Barker Courier" Nov. 24, 1982

Verbal: Mrs Norman Gilbert

PHOTOGRAPHS:

Film/Neg.:

Film No : 4/33

Slide No : 4/25

Archival No:

DANVERS ARCHITECTS:

Date: 1985



ITEM NO.: 653

Zone: CL

Heritage Zone: 2

ITEM NAME: House, "Evesham"  
Former or Other Names:

LOCATION:

C/T No.:

Type of Item: 0302

Town: Crafers

No.: 27

Street: Waverley Ridge Road

Section No.:

Hundred: Adelaide

A.M.G. Ref. Z: N:

Assessment No.: 1-0771-002

E:

DESCRIPTION:

Date: 1870's-

Historical Period: 1852-1883

Historical Theme: 2.1

Architect:

Builder:

CURRENT STATUS:

State Heritage List:

National Estate:

National Trust:

CONDITION: Good

STATEMENT OF HERITAGE SIGNIFICANCE:

Architectural:

Rendered walls with a hipped tiled roof and verandah. Double hung sash windows with shutters and tiled sills and timber panelled front door. Simple iron balustrade to balcony. Two storey house with verandah to front elevation.

Historical:

Was in the 1930's the summer home of H.M. Jackman, architect, whose other home was in Norwood.

Heritage Significance Recommendation: Local

REFERENCES:

Written: "S.A. Homes and Gardens" Dec. 1937

District Council of Stirling: Preliminary Heritage Survey

Verbal:

PHOTOGRAPHS:

Film/Neg.:

Film No : 29/3

Slide No : 29/1

Archival No:

DANVERS ARCHITECTS:

Date: 1985



South Australian  
Heritage Act 1978-80:

# HERITAGE STUDY ITEM IDENTIFICATION SHEET

STIRLING  
HERITAGE SURVEY:

ITEM NO.: 654

Zone: CL

Heritage Zone: 2

ITEM NAME: House

Former or Other Names:

LOCATION:

C/T No.:

Type of Item: 0302

Town: Crafers

No.: 40

Street: Waverley Ridge Road

Section No.:

Hundred: Adelaide

A.M.G. Ref. Z: N:

Assessment No.: 1-0256-006

E:

DESCRIPTION:

Date: c.1900

Historical Period: 1884-1913

Historical Theme: 2.2

Architect:

Builder:

CURRENT STATUS:

State Heritage List:

National Estate:

National Trust:

CONDITION: Good

## STATEMENT OF HERITAGE SIGNIFICANCE:

Architectural:

Random coursed and rubble stone walls with brick quoins and plinth to sides. Hipped roof with partially enclosed bull-nosed verandah. Double hung sash windows and fanlight to front door. Cast iron lacework to verandah. Carport attached to verandah.

Historical:

Built by Jack Cossich. Later owned by the Misses Waite of "Broadlees", who installed a gardener in it. Bought from the Misses Waite in 1946 by present owner, A.F. Pilgrim.

Heritage Significance Recommendation: Local

## REFERENCES:

Written:

Verbal: Mr A.F. Pilgrim  
Gil Sharrad

## PHOTOGRAPHS:

Film/Neg.:


Film No : 4/32

Slide No : 4/24

Archival No:

DANVERS ARCHITECTS:

Date: 1985



South Australian  
Heritage Act 1978-80:

# HERITAGE STUDY ITEM IDENTIFICATION SHEET

STIRLING  
HERITAGE SURVEY:

ITEM NO.: 655

Zone: CL

Heritage Zone: 2

ITEM NAME: House, "Kinclaven"  
Former or Other Names: "Hofwyle"

LOCATION:

C/T No.:

Type of Item: 0302

Town: Crafers

No.: 60

Street: Waverley Ridge Road

Section No.:

Hundred: Adelaide

A.M.G. Ref. Z: N:

Assessment No.: 1-0099-001

E:

DESCRIPTION:

Date: 1880's?

Historical Period: 1852-1883

Historical Theme: 2.7

Architect:

Builder:

CURRENT STATUS:

State Heritage List:

National Estate:

National Trust:

CONDITION:

STATEMENT OF HERITAGE SIGNIFICANCE:

Architectural:

Two storey house with return verandah. Random coursed stone walls with brick quoins. Hipped and gabled roof with concave verandah clad with corrugated galvanised iron. Double hung sash windows and side and fan-lights to front door. Cast iron balustrade to verandah balcony. Porch to entrance.

Historical:

Occupied at the turn of the century by the Charles Austin Horn family, who may have built it. Had the same architect as its neighbour "Kil Lel" - hence the similarities. Later owned by J. Snoswell (c. 1928).

Heritage Significance Recommendation: Local

REFERENCES:

Written: C. Kerr: "Archie: The Biography of Sir Archibald Grenfell Price"  
p. 34

Verbal: Brigadier A.P. Chapman  
Gil Sharrad

PHOTOGRAPHS:

Film/Neg.:

Film No : 4/27

Slide No : 4/19

Archival No:

DANVERS ARCHITECTS:

Date: 1985



South Australian  
Heritage Act 1978-80:

# HERITAGE STUDY ITEM IDENTIFICATION SHEET

STIRLING  
HERITAGE SURVEY:

ITEM NO.: 656

Zone: CL

Heritage Zone: 2

ITEM NAME: House, "Kil Le1"

Former or Other Names: "Tutuila"

LOCATION:

C/T No.:

Type of Item: 0302

Town: Crafers

No.: 50

Street: Waverley Ridge Road

Section No.:

Hundred: Adelaide

A.M.G. Ref. Z: N:

Assessment No.: 1-0096-004

E:

DESCRIPTION:

Date: c. 1886

Historical Period: 1884-1913

Historical Theme: 2.1

Architect:

Builder:

CURRENT STATUS:

State Heritage List:

National Estate:

National Trust:

CONDITION: Good

## STATEMENT OF HERITAGE SIGNIFICANCE:

### Architectural:

Large two storey house with random coursed stone walls with brick quoins. Hipped and gabled roof with concave verandah clad with corrugated galvanised iron. Double hung sash windows and side and fanlights to front door. Cast iron balustrade and verandah posts. Hood mouldings to windows. Cast iron front steps. Outbuilding at rear.

### Historical:

Built by Henry Archibald Price (1849-95), prospering businessman; kept up as a summer house by his widow Elizabeth Jane (d. 1937). The boyhood home of distinguished geographer, historian and educationist, Sir Archibald Grenfell Price (1892-1977). H.A. Price designed the garden.

Heritage Significance Recommendation: Local

## REFERENCES:

Written: C. Kerr: "Archie: The Biography of Sir Archibald Grenfell Price"  
pp. 17,18,20

Verbal: Brigadier A.P. Chapman

## PHOTOGRAPHS:

Film/Neg.:

Film No : 4/29

Slide No : 4/21

Archival No:

DANVERS ARCHITECTS:

Date: 1985



South Australian  
Heritage Act 1978-80:

# HERITAGE STUDY ITEM IDENTIFICATION SHEET

STIRLING  
HERITAGE SURVEY:

ITEM NO.: 657

Zone: CL

Heritage Zone: 2

ITEM NAME: House, "Five Oaks"  
Former or Other Names:

LOCATION:

C/T No.:

Type of Item: 0302

Town: Crafers

No.: 48

Street: Waverley Ridge Road

Section No.:

Hundred: Adelaide

A.M.G. Ref. Z: N:

Assessment No.: 1-0074-000

E:

DESCRIPTION:

Date: pre 1882?

Historical Period: 1852-1883

Historical Theme: 2.2

Architect:

Builder:

CURRENT STATUS:

State Heritage List:

National Estate:

National Trust:

CONDITION: Good

STATEMENT OF HERITAGE SIGNIFICANCE:

Architectural:

Formerly a woodsman's cottage. Random rubble stone walls with brick quoins. Hipped roof with concave verandah, clad with corrugated galvanised iron. Double hung sash windows with shutters and timber panelled front door. Brick extension to side and rear of house. Cottage features a hand dug well in the garden with a W.B. Douglas hand pump.

Historical:

Said originally to have been a woodsman's cottage and to be one of, if not the, oldest houses on the ridge; property bought 1882 by Thomas William Harris, Adelaide journalist; later owners included Bowmans the pastoralists. Although the back part of the house dates from c. 1910, the front is comparatively unchanged from its nineteenth century appearance, and the garden includes some very old trees.

Heritage Significance Recommendation: Local

REFERENCES:

Written:

Verbal: Mrs P.E. Opie

PHOTOGRAPHS:

Film/Neg.:


Film No : 4/30

Slide No : 4/22

Archival No:

DANVERS ARCHITECTS:

Date: 1985



South Australian  
Heritage Act 1978-80:

## HERITAGE STUDY

### ITEM IDENTIFICATION SHEET

STIRLING  
HERITAGE SURVEY:

ITEM NO.: 658

Zone: CL

Heritage Zone: 2

ITEM NAME: House, "The Chestnuts"  
Former or Other Names:

LOCATION:

C/T No.:

Type of Item: 0302

Town: Crafers

No.: 46

Street: Waverley Ridge Road

Section No.:

Hundred: Adelaide

A.M.G. Ref. Z: N:

Assessment No.: 1-0072-002

E:

DESCRIPTION:

Date:

Historical Period:

Historical Theme: 2.1

Architect:

Builder:

CURRENT STATUS:

State Heritage List:

National Estate:

National Trust:

CONDITION: Good

STATEMENT OF HERITAGE SIGNIFICANCE:

Architectural:

Rendered stone walls. Hipped roof with verandah to three sides, both clad with corrugated galvanised iron. Double hung sash windows with shutters. Side and fanlights to front door. Square, fluted columns to verandah.

Historical:

A claimant for the honours as oldest house on the ridge. Belonged to Fred Price; then in the 1920's to C. Hambidge, Surveyor General; then to the Miss Lungleys, granddaughters of Sir Henry Ayers.

Heritage Significance Recommendation: Local

REFERENCES:

Written: Mabel Hardy: "A History of Crafers" p.22

E.S. Booth: MS notes (M.L.D.H.S. Archive 215-1)

Verbal:

PHOTOGRAPHS:

Film/Neg.:

Film No : 4/31

Slide No : 4/23

Archival No:

DANVERS ARCHITECTS:

Date: 1985



South Australian  
Heritage Act 1978-80:

# HERITAGE STUDY ITEM IDENTIFICATION SHEET

STIRLING  
HERITAGE SURVEY:

ITEM NO.: 659

Zone: CL

Heritage Zone: 2

ITEM NAME: House

Former or Other Names: "Seaview"

LOCATION:

C/T No.:

Type of Item: 0302

Town: Crafers

No.: 32

Street: Waverley Ridge Road

Section No.:

Hundred: Adelaide

A.M.G. Ref. Z: N:

Assessment No.: 1-0010-006

E:

DESCRIPTION:

Date:

Historical Period:

Historical Theme: 2.2

Architect:

Builder:

CURRENT STATUS:

State Heritage List:

National Estate:

National Trust:

CONDITION: Good

## STATEMENT OF HERITAGE SIGNIFICANCE:

Architectural:

Two storeyed house with random coursed and rubble stone walls with rendered quoins. Hipped roof with concave return verandah both clad with corrugated galvanised iron. Double hung sash windows with arched heads. Side and fanlights to front door. Cast iron lacework to verandah and balcony verandah.

Historical:

Built for the Gurr family.

Heritage Significance Recommendation: Local

## REFERENCES:

Written:

Verbal: Gil Sharrad

## PHOTOGRAPHS:

Film/Neg.:

Film No : 4/37

Slide No : 4/29

Archival No:

DANVERS ARCHITECTS:

Date: 1985





South Australian  
Heritage Act 1978-80:

**HERITAGE STUDY**  
**ITEM IDENTIFICATION SHEET**

STIRLING  
HERITAGE SURVEY:

ITEM NO.: 660

Zone: SU

Heritage Zone: 2

ITEM NAME: The Knoll Conservation Park - C15  
Former or Other Names:

LOCATION:

C/T No.:

Type of Item: 0414

Town: Stirling

No.:

Street: Waverley Ridge Road

Section No.: 612

Hundred: Adelaide

A.M.G. Ref. Z: N:

Assessment No.:

E:

DESCRIPTION:

Date: 1917 (Establishment)

Historical Period:

Historical Theme: 1.5

Architect:

Builder:

CURRENT STATUS:

State Heritage List:

National Estate:

National Trust:

CONDITION:

STATEMENT OF HERITAGE SIGNIFICANCE:

Architectural:

Historical:

Heritage Significance Recommendation: Local

REFERENCES:

Written:

Verbal:

PHOTOGRAPHS:

Film/Neg.:

Film No : N/A

Slide No :

Archival No:

DANVERS ARCHITECTS:

Date: 1985

ITEM NO.: 661      Zone: CL      Heritage Zone: 2

ITEM NAME: House, "Unkerlara"  
Former or Other Names:

LOCATION:      C/T No.: 2190/21      Type of Item: 0302  
Town: Crafers  
No.: 45      Street: Waverley Ridge Road  
Section No.:  
Hundred: Adelaide      A.M.G. Ref. Z:      N:  
Assessment No.: 1-0776-007      E:

DESCRIPTION:      CURRENT STATUS:  
Date:      State Heritage List:  
Historical Period:      National Estate:  
Historical Theme: 2.2      National Trust:  
Architect:  
Builder:      CONDITION: Good

STATEMENT OF HERITAGE SIGNIFICANCE:

Architectural:

Built in sections. Random rubble stone walls with asbestos cement addition. Hipped roof clad with corrugated iron. Variety of window styles present although mainly casement sash windows.

Historical:

Heritage Significance Recommendation: Local

REFERENCES:

Written:

Verbal:

PHOTOGRAPHS:

Film/Neg.:

Film No : 29/5

Slide No : 29/3

Archival No:

DANVERS ARCHITECTS:

Date: 1985



ITEM NO.: 662

Zone: CL

Heritage Zone: 2

ITEM NAME: House, "Cranbrook"  
Former or Other Names: "The Glen"

LOCATION:

C/T No.:

Type of Item: 0302

Town: Crafers

No.: 37

Street: Waverley Ridge Road

Section No.:

Hundred: Adelaide

A.M.G. Ref. Z: N:

Assessment No.:

E:

DESCRIPTION:

Date: c. 1880's

Historical Period: 1884-1913

Historical Theme: 2.1

Architect:

Builder:

CURRENT STATUS:

State Heritage List:

National Estate:

National Trust:

CONDITION: Good

STATEMENT OF HERITAGE SIGNIFICANCE:

Architectural:

Two storey building with random coursed stone walls with brick quoins. Hipped roof with raked return verandah, both clad with corrugated galvanised iron. Double hung sash windows, some in bay shapes and glazed doors with fanlights. Timber balustrade to balcony. Stone and slate step to entrance to first floor. Brick chimneys. Gablet with ventilator at apex.

Historical:

Built for Crossley on a 30-35 acre estate; then in the possession of the Mortlock, Tennant and Hawker families. For the Tennants it was a summer house, their other dwelling being "Essenside" at Glenelg. 'By the 1880's, the Tennant family was definitely among the Gentry' (D. Van Dissel).

Heritage Significance Recommendation: Local

REFERENCES:

Written: D. Van Dissel: "The Adelaide Gentry 1880-1915..." p. 38

Verbal: Mrs Bert Swart

PHOTOGRAPHS:

Film/Neg.:

Film No : 29/4

Slide No : 29/2

Archival No:

DANVERS ARCHITECTS:

Date: 1985



South Australian  
Heritage Act 1978-80:

# HERITAGE STUDY ITEM IDENTIFICATION SHEET

STIRLING  
HERITAGE SURVEY:

ITEM NO.: 663

Zone: CL

Heritage Zone: 2

ITEM NAME: House, "Broadlees"  
Former or Other Names:

LOCATION:

C/T No.:

Type of Item: 0302

Town: Crafers

No.: 51

Street: Waverley Ridge Road

Section No.:

Hundred: Adelaide

A.M.G. Ref. Z: N:

Assessment No.:

E:

DESCRIPTION:

Date: 1926

Historical Period: 1914-1927

Historical Theme: 2.7

Architect: W.H. Bagot

Builder:

CURRENT STATUS:

State Heritage List:

National Estate:

National Trust:

CONDITION: Good

STATEMENT OF HERITAGE SIGNIFICANCE:

Architectural:

Two storey house set within pleasant garden. Rendered brick walls with some brick sections exposed. Hipped and tiled roof. Double hung sash windows with shutters and bay to one side. Leadlighted sidelights to front door. Portico to front door with columns and balcony above.

Historical:

Constructed for the Misses Lily and Eva Waite, formerly of "Urrbrae". Described as incorporating features of the Australian 'Old Colonial' style, with Georgian and Italian.

Heritage Significance Recommendation: State

REFERENCES:

Written: Beames & Whitehill: "Some Historic Gardens in South Australia"  
pp. 11-14  
"S.A. Homes and Gardens" Nov. 1936

Verbal: Mary Vlahakis

PHOTOGRAPHS:

Film/Neg.:

Film No : 29/8

Slide No : 29/6

Archival No:

DANVERS ARCHITECTS:

Date: 1985



South Australian  
Heritage Act 1978-80:

**HERITAGE STUDY**  
**ITEM IDENTIFICATION SHEET**

STIRLING  
HERITAGE SURVEY:

ITEM NO.: 664

Zone: CL

Heritage Zone: 2

ITEM NAME: Garden, "Broadlees"  
Former or Other Names:

**LOCATION:**

C/T No.:

Type of Item: 0415

Town: Crafers

No.: 51

Street: Waverley Ridge Road

Section No.:

Hundred: Adelaide

A.M.G. Ref. Z: N:

Assessment No.:

E:

**DESCRIPTION:**

Date: c. 1900/c.1924

Historical Period: 1914-1927

Historical Theme: 2.7

Architect:

Builder:

**CURRENT STATUS:**

State Heritage List:

National Estate:

National Trust:

CONDITION: Good

**STATEMENT OF HERITAGE SIGNIFICANCE:**

Architectural:

**Historical:**

Laid out on the garden begun by Sir George Brookman, who owned the property 1900-19. The Waite garden was designed by Eva Waite in the style of noted English garden designer Gertrude Jekyll, perhaps with the help of well know S.A. designer Elsie Marion Cornish. The Waites' head gardener (1924-48) was Ken Mosel. The only garden in S.A. 'known to have been based on the design principles of Gertrude Jekyll' (Beames and Whitehill).

Heritage Significance Recommendation: State

**REFERENCES:**

Written: Beames & Whitehill: "Some Historic Gardens in South Australia"  
pp. 11-14  
Mount Lofty Districts Historical Society Archive 307

Verbal: Mary Vlahakis

**PHOTOGRAPHS:**

Film/Neg.:

Film No : 29/6,7

Slide No : 29/4,5

Archival No:

DANVERS ARCHITECTS:

Date: 1985



South Australian  
Heritage Act 1978-80

# HERITAGE STUDY ITEM IDENTIFICATION SHEET

STIRLING  
HERITAGE SURVEY

ITEM NO.: 665

Zone: CL

Heritage Zone: 2

ITEM NAME: Outbuilding, "Kinclaven"

Former or Other Names: Playhouse

LOCATION:

C/T No.:

Type of Item: 0398

Town: Crafers

No.: 60

Street: Waverley Ridge Road

Section No.:

Hundred: Adelaide

A.M.G. Ref. Z: N:

Assessment No.:

E:

DESCRIPTION:

Date:

Historical Period:

Historical Theme: 2.2

Architect:

Builder:

CURRENT STATUS:

State Heritage List:

National Estate:

National Trust:

CONDITION: Good

STATEMENT OF HERITAGE SIGNIFICANCE:

Architectural:

Random coursed stone walls with brick quoins. Gabled roof with wide eaves clad with corrugated galvanised iron. Double hung sash windows and brick chimneys. Finials to gable end.

Historical:

Heritage Significance Recommendation: Local

REFERENCES:

Written:

Verbal:

PHOTOGRAPHS:

Film/Neg.:


Film No : 4/28

Slide No : 4/20

Archival No:

DANVERS ARCHITECTS:

Date: 1985



ITEM NO.: 666      Zone: CL      Heritage Zone: 2

ITEM NAME: Coachhouse, "Kinclaven"  
Former or Other Names:

LOCATION:      C/T No.:      Type of Item: 0309  
Town: Crafers  
No.: 62      Street: Waverley Ridge Road  
Section No.:  
Hundred: Adelaide      A.M.G. Ref. Z:      N:  
Assessment No.:      E:

DESCRIPTION:      CURRENT STATUS:  
Date:      State Heritage List:  
Historical Period:      National Estate:  
Historical Theme: 4.7      National Trust:  
Architect:  
Builder:      CONDITION: Good

STATEMENT OF HERITAGE SIGNIFICANCE:

Architectural:

Random coursed stone walls with brick quoins and plinth. Gable ended roof clad with corrugated galvanised iron. Glazed doors and clestorary windows with extension to side.

Historical:

Originally the coachhouse and stable to "Kinclaven"; recently became a separate property and was converted to a private home (see "Kinclaven").

Heritage Significance Recommendation: Local

REFERENCES:

Written:

Verbal:


PHOTOGRAPHS:

Film/Neg.:  
Film No : 4/26  
Slide No : 4/18

Archival No:

DANVERS ARCHITECTS:

Date: 1985



South Australian  
Heritage Act 1978-80:

**HERITAGE STUDY**  
**ITEM IDENTIFICATION SHEET**

STIRLING  
HERITAGE SURVEY:

ITEM NO.: 667

Zone: CL

Heritage Zone:

ITEM NAME: House, "Shadlow"

Former or Other Names: "Rosenthal's Tearooms"

LOCATION:

C/T No.:

Type of Item: 0302

Town: Bridgewater

No.: 11

Street: Wembley Avenue

Section No.:

Hundred: Noarlunga

A.M.G. Ref. Z: N:

Assessment No.: 4-1661-013

E:

DESCRIPTION:

Date: 1870's?

Historical Period: 1852-1883

Historical Theme: 2.2, 4.6

Architect:

Builder:

CURRENT STATUS:

State Heritage List:

National Estate:

National Trust:

CONDITION: Good

STATEMENT OF HERITAGE SIGNIFICANCE:

Architectural:

Painted, random coursed and rubble stone walls with brick quoins. Hipped and gabled roof clad with corrugated galvanised iron. Double hung sash windows and French doors to verandah. Brick chimneys. Building is partially stuccoed and has underground rooms and cellar.

Historical:

Charles Rosenthal built "The Cottage" (which see) probably in the 1850's. He had three daughters who needed employment and, as John Dunn's 'Wheat Road' came past his door, he built a tea rooms and lodging house for the bullockies and other travellers. There was also a dairy. The catering to travellers lasted till c. 1920.

Heritage Significance Recommendation: Local

REFERENCES:

Written:

Verbal: W.G. and B.C. Spencer  
Miss I. Schumacher

PHOTOGRAPHS:

Film/Neg.:

Film No : 32/29

Slide No : 32/27

Archival No:



DANVERS ARCHITECTS:

Date: 1985



ITEM NO.: 668

Zone: CL

Heritage Zone:

ITEM NAME: Cottage, "The Cottage"  
Former or Other Names:

LOCATION:

C/T No.: 3183/37 Type of Item: 0302

Town: Bridgewater

No.: 9

Street: Wembley Avenue

Section No.:

Hundred: Noarlunga

Assessment No.: 4-1661-013

A.M.G. Ref. Z: N:

E:

DESCRIPTION:

Date: 1850's?

Historical Period: 1852-1883

Historical Theme: 2.2

Architect:

Builder:

CURRENT STATUS:

State Heritage List:

National Estate:

National Trust:

CONDITION: Good

STATEMENT OF HERITAGE SIGNIFICANCE:

Architectural:

Stuccoed stone facade to cottage with brick side walls. Gabled roof clad with corrugated galvanised iron. Casement sash and double hung sash windows with rendered surrounds. Timber panelled door. Brick chimney and small porch to front door.

Historical:

Built by Charles Rosenthal (see "Shadow")

Heritage Significance Recommendation: Local

REFERENCES:

Written:

Verbal: W.G. and B.C. Spencer  
Miss I. Schumacher

PHOTOGRAPHS:

Film/Neg.:


Film No : 32/30

Slide No : 32/28

Archival No:

DANVERS ARCHITECTS:

Date: 1985



HERITAGE STUDY  
ITEM IDENTIFICATION SHEET

ITEM NO.: 669 Zone: CL Heritage Zone:

ITEM NAME: Bridgewater Lutheran Church Office  
Former or Other Names:

LOCATION: C/T No.: 3183/38 Type of Item: 0701  
Town: Bridgewater  
No.: 15 Street: Wembley Avenue  
Section No.:  
Hundred: Noarlunga A.M.G. Ref. Z: N:  
Assessment No.: 4-1660-001 E:

DESCRIPTION: CURRENT STATUS:  
Date: State Heritage List:  
Historical Period: National Estate:  
Historical Theme: 2.5 National Trust:  
Architect:  
Builder: CONDITION: Good

STATEMENT OF HERITAGE SIGNIFICANCE:

Architectural:

Random coursed stone walls with brick quoins. Hipped roof extending into raked verandah, attached to sides of office and clad with corrugated galvanised iron. Gablet at apex of roof and brick chimneys. Windows in groups of three including casement sash.

Historical:

Heritage Significance Recommendation: Local

REFERENCES:

Written:

Verbal:

PHOTOGRAPHS:

Film/Neg.:


Film No : 32/32

Slide No : 32/30

Archival No:

DANVERS ARCHITECTS:

Date: 1985



ITEM NO.: 670

Zone: CT

Heritage Zone:

ITEM NAME: House  
Former or Other Names:

LOCATION:

C/T No.:

Type of Item: 0302

Town: Mylor

No.:

Street: West Street

Section No.:

Hundred: Noarlunga

A.M.G. Ref. Z: N:

Assessment No.:

E:

DESCRIPTION:

Date:

Historical Period:

Historical Theme: 2.2

Architect:

Builder:

CURRENT STATUS:

State Heritage List:

National Estate:

National Trust:

CONDITION: Good

STATEMENT OF HERITAGE SIGNIFICANCE:

Architectural:

Random coursed and rubble stone walls, rusticated on front elevation with brick quoins. Hipped roof extending into hipped verandah, clad with corrugated galvanised iron. Casement sash windows. Brick and stuccoed balustrade to verandah. Brick chimneys. Lean-to at rear.

Historical:

Heritage Significance Recommendation: Local

REFERENCES:

Written:

Verbal:

PHOTOGRAPHS:

Film/Neg.:

Film No : 31/36

Slide No : 31/33

Archival No:

DANVERS ARCHITECTS:

Date: 1985



South Australian  
Heritage Act 1978-80:

# HERITAGE STUDY ITEM IDENTIFICATION SHEET

STIRLING  
HERITAGE SURVEY:

ITEM NO.: 671      Zone: RLS      Heritage Zone:

ITEM NAME: House  
Former or Other Names:

LOCATION:      C/T No.:      Type of Item: 0302  
Town: Mylor  
No.:      Street: Whitehead Road  
Section No.:  
Hundred: Noarlunga      A.M.G. Ref. Z:      N:  
Assessment No.:      E:

DESCRIPTION:      CURRENT STATUS:  
Date:      State Heritage List:  
Historical Period:      National Estate:  
Historical Theme: 2.2, 4.1      National Trust:  
Architect:  
Builder:      CONDITION: Good

## STATEMENT OF HERITAGE SIGNIFICANCE:

### Architectural:

Single fronted house with random coursed stonework walls and dressed stone quoins. Hipped roof clad with corrugated galvanised iron with brick chimneys. Bullnosed verandah. Double hung sash windows with side and fanlights to front door. Random coursed stone walled addition.

### Historical:

Once the homestead of an orchard and market garden.

Heritage Significance Recommendation: Local

## REFERENCES:

Written:

Verbal:

## PHOTOGRAPHS:

Film/Neg.:  
Film No : 28/16  
Slide No : 28/14

Archival No:

DANVERS ARCHITECTS:  
Date: 1985



ITEM NO.: 672

Zone: RLS

Heritage Zone:

ITEM NAME: House, "Lalwinya"  
Former or Other Names:

LOCATION:

C/T No.:

Type of Item: 0302

Town: Aldgate

No.:

Street: Williams Road

Section No.:

Hundred: Noarlunga

A.M.G. Ref. Z:

N:

Assessment No.:

E:

DESCRIPTION:

Date: 1890's?

Historical Period: 1884-1913

Historical Theme: 2.2, 4.1

Architect:

Builder:

CURRENT STATUS:

State Heritage List:

National Estate:

National Trust:

CONDITION: Good

STATEMENT OF HERITAGE SIGNIFICANCE:

Architectural:

Single fronted house with random coursed and rubble stone walls with brick quoins. Hipped roof clad with corrugated galvanised iron, with gablet ventilator and brick chimneys. Bullnosed, return verandah with gable to corner and turned timber posts and brackets. Double hung sash windows with side and fanlights to front door. Brick lean-to.

Historical:

One of a collection of Wissell houses in this area. Occupied for many years by the Misses Williams, who sold flowers. There are many exotic flowers gone wild near the house.

Heritage Significance Recommendation: Local

REFERENCES:

Written:

Verbal: Mrs A.J. Buchecker

PHOTOGRAPHS:

Film/Neg.:

Film No : 10/31

Slide No : 10/30

Archival No:



DANVERS ARCHITECTS:

Date: 1985

South Australian  
Heritage Act 1978-80:

# HERITAGE STUDY ITEM IDENTIFICATION SHEET

STIRLING  
HERITAGE SURVEY:

ITEM NO.: 673

Zone: RF

Heritage Zone:

ITEM NAME: House, "Wonnaminta"

Former or Other Names: "Number Seven"

LOCATION:

C/T No.: 2760/148 Type of Item: 0302, 0308

Town: Crafers

No.:

Street: Wonnaminta Drive

Section No.:

Hundred: Onkaparinga

A.M.G. Ref. Z: N:

Assessment No.: 2-0067-010

E:

DESCRIPTION:

Date: c.1867

Historical Period: 1852-1883

Historical Theme: 2.1

Architect:

Builder: Burnett

CURRENT STATUS:

State Heritage List:

National Estate:

National Trust: Recorded

CONDITION: Good

## STATEMENT OF HERITAGE SIGNIFICANCE:

### Architectural:

Random coursed stone walls with dressed stone surrounds and some tuck pointing. Hipped roof with raked verandah clad with corrugated galvanised iron. Double hung sash windows and timber panelled door with side and fan lights. Decorative fascia and lattice balustrade to verandah. Built in several sections.

### Historical:

Constructed of stone quarried on the property for Arthur Hardy, formerly of "Mount Lofty House". Passed c. 1877 to pastoralist Robert Henry Kennedy, who named it "Wonnaminta" after a station. Let out as flats during the twentieth century; for many years contained the studio of noted artist Horace Trenerry (d. 1958), for whom the Mount Lofty Ranges provided favourite subjects. Only major house on the Summit Road to escape Ash Wednesday 1983. Said to be haunted.

Heritage Significance Recommendation: State

## REFERENCES:

Written: Mabel Hardy: "A History of Crafers" pp. 22-24

Kym Bonython: "Ladies Legs and Lemonade" p. 106

"S.A. Homes and Gardens" June, 1932; July 1945

Verbal: Mr L.D. Burgess

Gil Sharrad

## PHOTOGRAPHS:

Film/Neg.:

Film No : 25/4,5

Slide No : 25/2,3

Archival No:

DANVERS ARCHITECTS:

Date: 1985



South Australian  
Heritage Act 1978-80:

# HERITAGE STUDY ITEM IDENTIFICATION SHEET

STIRLING  
HERITAGE SURVEY:

ITEM NO.: 674

Zone: RF

Heritage Zone:

ITEM NAME: Coachhouse, "Wonnaminta"  
Former or Other Names:

LOCATION:

C/T No.:

Type of Item: 0309

Town: Crafers

No.:

Street: Wonnaminta Drive

Section No.:

Hundred: Adelaide

A.M.G. Ref. Z: N:

Assessment No.: 2-0067-010

E:

DESCRIPTION:

Date:

Historical Period:

Historical Theme: 2.1, 4.7

Architect:

Builder:

CURRENT STATUS:

State Heritage List:

National Estate:

National Trust:

CONDITION: Fair

STATEMENT OF HERITAGE SIGNIFICANCE:

Architectural:

Random rubble stone walls. Timber shingles to gable end and lintels to openings. Brick chimney.

Historical:

Heritage Significance Recommendation: Local

REFERENCES:

Written:

Verbal:

PHOTOGRAPHS:

Film/Neg.:


Film No : 25/6

Slide No : 25/4

Archival No:

DANVERS ARCHITECTS:

Date: 1985



ITEM NO.: 675

Zone: CL

Heritage Zone:

ITEM NAME: House, "Woorabinda"  
Former or Other Names:

LOCATION:

C/T No.:

Type of Item: 0302

Town: Stirling

No.:

Street: Woorabinda Road

Section No.:

Hundred: Noarlunga

A.M.G. Ref. Z: N:

Assessment No.:

E:

DESCRIPTION:

Date: c. 1905 - 25

Historical Period: 1914-1927

Historical Theme: 2.3, 4.7

Architect:

Builder:

CURRENT STATUS:

State Heritage List:

National Estate:

National Trust:

CONDITION: Good

STATEMENT OF HERITAGE SIGNIFICANCE:

Architectural:

Department of Community Welfare Campsite. Random rubble stone walls with brick quoins. Hipped roof and hipped return verandah. Double hung sash and casement sash windows. Verandah partially enclosed and raised. Lean-to at rear and brick chimney.

Historical:

Originally a railways cottage: the occupant was caretaker of the nearby railway dam, and a porter at the Mount Lofty Railway Station; occupants included Goodenough and Murphy. When vacated by the railways c. 1975 the house became part of a Dept. of Community Welfare camp and took its present name. The railway dam was the District's second; the first was in the angle of Snows and Mt. Barker Roads. Both supplied a railway tank at Aldgate.

Heritage Significance Recommendation: Local

REFERENCES:

Written: W. Smith: "A Chat with Syd Smith" M.L.D.H.S. Archive 114

Verbal: Ms Steve Key (has MS notes by Joan Deans)

PHOTOGRAPHS:

Film/Neg.:

Film No : 5/2,3

Slide No : 5/1,2

Archival No:

DANVERS ARCHITECTS:

Date: 1985





ITEM NO.: 676

Zone: CL

Heritage Zone:

ITEM NAME: House

Former or Other Names:

LOCATION:

C/T No.:

Type of Item: 0302

Town: Crafers

No.: 18

Street: Wright Road

Section No.:

Hundred: Onkaparinga

A.M.G. Ref. Z: N:

Assessment No.: 2-1515-008

E:

DESCRIPTION:

Date: c. 1885?

Historical Period: 1884-1913

Historical Theme: 2.2

Architect:

Builder:

CURRENT STATUS:

State Heritage List:

National Estate:

National Trust:

CONDITION: Fair

STATEMENT OF HERITAGE SIGNIFICANCE:

Architectural:

Rendered stone walls with lean-to at rear. Gabled roof extending into raked verandah clad with corrugated galvanised iron. Multi-paned casement sash windows and timber panelled front door. Recent brick chimney replacing stone one.

Historical:

An early owner was Jones, who modified it at the front. John Woodley bought c. 1908 and made additions at back; Woodleys already had an older cottage nearby (see other item for this address); since lived in by two of John Woodley's daughters.

Heritage Significance Recommendation: Local

REFERENCES:

Written: Stirling District Heritage Survey

Verbal: Mrs Aube

PHOTOGRAPHS:

Film/Neg.:

Film No : 14/11

Slide No : 14/9

Archival No:

DANVERS ARCHITECTS:

Date: 1985



ITEM NO.: 677

Zone: RLS

Heritage Zone:

ITEM NAME: Cottage

Former or Other Names:

LOCATION:

C/T No.:

Type of Item: 0302

Town: Crafers

No.: 18

Street: Wright Road

Section No.:

Hundred: Onkaparinga

A.M.G. Ref: Z:

N:

Assessment No.: 2-1518-008

E:

DESCRIPTION:

Date: pre 1885?

Historical Period: 1852-1883

Historical Theme: 2.2

Architect:

Builder:

CURRENT STATUS:

State Heritage List:

National Estate:

National Trust:

CONDITION: Dilapidated

STATEMENT OF HERITAGE SIGNIFICANCE:

Architectural:

Rendered pipe walls. Gabled roof clad with corrugated galvanised iron. Casement sash windows were present. Cottage now overgrown with blackberries.

Historical:

Built by Woodley family. A later inhabitant was named French.

Heritage Significance Recommendation: Local

REFERENCES:

Written: Stirling District Heritage Survey

Verbal: Mrs Aube

PHOTOGRAPHS:

Film/Neg.:

Film No : 14/12

Slide No : 14/10

Archival No:

DANVERS ARCHITECTS:

Date: 1985



ITEM NO.: 678

Zone: RLS

Heritage Zone:

ITEM NAME: Cottage

Former or Other Names:

LOCATION:

C/T No.:

Type of Item: 0302

Town: Crafers

No.: 10

Street: Wright Road

Section No.:

Hundred: Onkaparinga

A.M.G. Ref. Z: N:

Assessment No.: 2-1518-005

E:

DESCRIPTION:

Date:

Historical Period:

Historical Theme: 2.2, 4.1

Architect:

Builder:

CURRENT STATUS:

State Heritage List:

National Estate:

National Trust:

CONDITION: Dilapidated

STATEMENT OF HERITAGE SIGNIFICANCE:

Architectural:

Random coursed rubble stone walls to facade, random rubble sides with brick quoins. Hipped roof with convex verandah clad with corrugated galvanised iron. Multi-paned casement sash windows. Small amount of timber decoration to verandah posts.

Historical:

This house, and the associated items, including a large store shed, or stables, a bore, a garden wall, fruit trees, and a stand of oaks at front, make a significant collection of remnants of the area's days of horticulture.

Heritage Significance Recommendation: Local

REFERENCES:

Written:

Verbal:

PHOTOGRAPHS:

Film/Neg.:


Film No : 14/17

Slide No : 14/15

Archival No:

DANVERS ARCHITECTS:

Date: 1985



ITEM NO.: 679

Zone: RLS

Heritage Zone:

ITEM NAME: Stables

Former or Other Names:

LOCATION:

C/T No.:

Type of Item: 0309

Town: Crafers

No.: 10

Street: Wright Road

Section No.:

Hundred: Onkaparinga

A.M.G. Ref: Z: N:

Assessment No.: 2-1518-005

E:

DESCRIPTION:

Date:

CURRENT STATUS:

State Heritage List:

Historical Period:

National Estate:

Historical Theme: 4.1, 4.7

National Trust:

Architect:

Builder:

CONDITION: Dilapidated

STATEMENT OF HERITAGE SIGNIFICANCE:

Architectural:

Random rubble stone wall to facade with brick quoins. Random coursed to side walls. Gable ended roof clad with corrugated galvanised iron. Window openings and timber fascia along side walls.

Historical:

Heritage Significance Recommendation: Local

REFERENCES:

Written:

Verbal:

PHOTOGRAPHS:

Film/Neg.:


Film No : 14/18

Slide No : 14/16

Archival No:

DANVERS ARCHITECTS:

Date: 1985



South Australian  
Heritage Act 1978-80:

# HERITAGE STUDY ITEM IDENTIFICATION SHEET

STIRLING  
HERITAGE SURVEY:

ITEM NO.: 680

Zone: RLS

Heritage Zone:

ITEM NAME: House, "Hilltop"  
Former or Other Names:

LOCATION:  
Town: Crafers

C/T No.:

Type of Item: 0302

No.: 22

Street: Wright Road

Section No.:

Hundred: Onkaparinga

A.M.G. Ref. Z: N:

Assessment No.: 2-1519-004

E:

## DESCRIPTION:

Date: c.1913

Historical Period: 1884-1913

Historical Theme: 2.2, 4.1

Architect:

Builder: Ackland Bros. & J. Garrod

## CURRENT STATUS:

State Heritage List:

National Estate:

National Trust:

CONDITION: Good

## STATEMENT OF HERITAGE SIGNIFICANCE:

### Architectural:

Random rubble stone walls with brick quoins and brick wall to rear.  
Hipped roof with concave verandah clad with corrugated galvanised iron.  
Double hung sash and some casement sash windows. Lean-to to rear. Brick  
chimneys. Old brick wall and stone chimney on property.

### Historical:

Built for Halliday brothers who ran a market garden and orchard; A.S.  
Halliday lived here first; then his brother; current occupant is their  
sister. A.S. Halliday planted the pines on return from World War I.

Heritage Significance Recommendation: Local

## REFERENCES:

Written:

Verbal: Miss E.M. Halliday

## PHOTOGRAPHS:

Film/Neg.:

Film No : Photography denied.

Slide No :

Archival No:

## DANVERS ARCHITECTS:

Date: 1985

South Australian  
Heritage Act 1978-80:

**HERITAGE STUDY**  
**ITEM IDENTIFICATION SHEET**

STIRLING  
HERITAGE SURVEY:

ITEM NO.: 681

Zone: CL

Heritage Zone:

ITEM NAME: House, "Kalleep"  
Former or Other Names:

LOCATION:

C/T No.:

Type of Item: 0302

Town: Crafers

No.: 27

Street: Wright Road

Section No.:

Hundred: Onkaparinga

A.M.G. Ref: Z: N:

Assessment No.: 2-1590-007

E:

DESCRIPTION:

Date: c.1880

Historical Period: 1852-1883

Historical Theme: 2.2

Architect:

Builder:

CURRENT STATUS:

State Heritage List:

National Estate:

National Trust:

CONDITION: Good

-----  
STATEMENT OF HERITAGE SIGNIFICANCE:

Architectural:

Random rubble stone walls, coursed on front facade with brick quoins.  
Hipped roof with concave verandah clad with corrugated galvanised iron.  
Multi-paned double hung sash windows. Cast iron lacework to verandah.  
Modern lean-to extension to rear.

Historical:

Originally owned by the Wright family; later by Gilbert Thomas.

Heritage Significance Recommendation: Local  
-----

REFERENCES:

Written: Stirling District Heritage Survey

Verbal:

PHOTOGRAPHS:

Film/Neg.:


Film No : 14/13

Slide No : 14/11

Archival No:

DANVERS ARCHITECTS:

Date: 1985



South Australian  
Heritage Act 1978-80:

# HERITAGE STUDY

## ITEM IDENTIFICATION SHEET

STIRLING  
HERITAGE SURVEY:

ITEM NO.: 682

Zone: CL

Heritage Zone:

ITEM NAME: Barn, "Kalleep"  
Former or Other Names:

LOCATION:

C/T No.:

Type of Item: 1005

Town: Crafers

No.: 27

Street: Wright Road

Section No.:

Hundred: Onkaparinga

A.M.G. Ref. Z: N:

Assessment No.: 2-1590-007

E:

DESCRIPTION:

Date:

Historical Period:

Historical Theme: 4.1

Architect:

Builder:

CURRENT STATUS:

State Heritage List:

National Estate:

National Trust:

CONDITION: Fair

### STATEMENT OF HERITAGE SIGNIFICANCE:

Architectural:

Rubble stone walls with brick quoins. Gabled roof clad with corrugated galvanised iron. Skillion extension adjoining raked corrugated galvanised iron roofed stone building. Stone tank adjoining buildings and hand pump on stone well between house and barn.

Historical:

Heritage Significance Recommendation: Local

REFERENCES:

Written:

Verbal:

PHOTOGRAPHS:

Film/Neg.:


Film No : 14/14

Slide No : 14/12

Archival No:

DANVERS ARCHITECTS:

Date: 1985



South Australian  
Heritage Act 1978-80:

HERITAGE STUDY  
ITEM IDENTIFICATION SHEET

STIRLING  
HERITAGE SURVEY:

ITEM NO.: 683

Zone: HF

Heritage Zone:

ITEM NAME: Outbuilding  
Former or Other Names:

LOCATION:

C/T No.:

Type of Item: 0398

Town: Crafers West

No.:

Street: Wyly Lane

Section No.:

Hundred: Adelaide

A.M.G. Ref. Z: N:

Assessment No.:

E:

DESCRIPTION:

Date:

CURRENT STATUS:

Historical Period:

State Heritage List:

Historical Theme: 4.1

National Estate:

Architect:

National Trust:

Builder:

CONDITION: Dilapidated

STATEMENT OF HERITAGE SIGNIFICANCE:

Architectural:

Random rubble stone walls, some sections without mortar. Raked corrugated galvanised iron roof.

Historical:

Heritage Significance Recommendation: Local

REFERENCES:

Written:

Verbal:

PHOTOGRAPHS:

Film/Neg.:

Film No : 4/16

Slide No : 4/8

Archival No:

DANVERS ARCHITECTS:

Date: 1985





South Australian  
Heritage Act 1978-80:

**HERITAGE STUDY**  
**ITEM IDENTIFICATION SHEET**

STIRLING  
HERITAGE SURVEY:

ITEM NO.: 684

Zone: HF

Heritage Zone:

ITEM NAME: Shed  
Former or Other Names:

LOCATION:  
Town: Crafers West  
No.:  
Section No.:  
Hundred: Adelaide  
Assessment No.:

C/T No.:  
Street: Wyly Lane

Type of Item: 0398

A.M.G. Ref. Z: N:  
E:

DESCRIPTION:  
Date:  
Historical Period:  
Historical Theme: 4.1  
Architect:  
Builder:

CURRENT STATUS:  
State Heritage List:  
National Estate:  
National Trust:

CONDITION: Fair

STATEMENT OF HERITAGE SIGNIFICANCE:

Architectural:

Random rubble stone walls. Hipped roof clad with corrugated galvanised iron. Formerly sliding door, now only rails remaining. Corrugated galvanised iron extension.

Historical:

Heritage Significance Recommendation: Local

REFERENCES:

Written:

Verbal:


PHOTOGRAPHS:

Film/Neg.:

Film No : 4/15  
Slide No : 4/7

Archival No:

DANVERS ARCHITECTS:  
Date: 1985



ITEM NO.: 685

Zone: HF

Heritage Zone:

ITEM NAME: Cottage  
Former or Other Names:

LOCATION:  
Town: Crafers West  
No.:  
Section No.:  
Hundred: Adelaide  
Assessment No.:

C/T No.:  
Street: Wyly Lane

Type of Item: 0302

A.M.G. Ref. Z: N:  
E:

DESCRIPTION:  
Date:  
Historical Period:  
Historical Theme: 2.2  
Architect:  
Builder:

CURRENT STATUS:  
State Heritage List:  
National Estate:  
National Trust:

CONDITION: Fair

STATEMENT OF HERITAGE SIGNIFICANCE:

Architectural:  
Painted random rubble stone walls with brick quoins. Hipped roof with  
gabiet clad with corrugated galvanised iron. Multi-paned casement sash  
and double hung sash windows. Timber panelled and glazed door. Heavy  
stone columns to verandah. Extensions currently being built.

Historical:

Heritage Significance Recommendation: Local

REFERENCES:

Written:

Verbal:

PHOTOGRAPHS:

Film/Neg.:  
Film No : 4/14  
Slide No : 4/6

Archival No:

DANVERS ARCHITECTS:  
Date: 1985



South Australian  
Heritage Act 1978-80:

# HERITAGE STUDY ITEM IDENTIFICATION SHEET

STIRLING  
HERITAGE SURVEY:

ITEM NO.: 686

Zone: HF

Heritage Zone:

ITEM NAME: Garage

Former or Other Names: Cottage

LOCATION:

C/T No.:

Type of Item: 0309

Town: Crafers West

No.:

Street: Wyly Lane

Section No.:

Hundred: Adelaide

A.M.G. Ref. Z: N:

Assessment No.:

E:

DESCRIPTION:

Date: 1870's?

Historical Period: 1852-1883

Historical Theme: 2.2

Architect:

Builder:

CURRENT STATUS:

State Heritage List:

National Estate:

National Trust:

CONDITION: Fair

## STATEMENT OF HERITAGE SIGNIFICANCE:

Architectural:

Random rubble stone walls. Hipped and gabled roof clad with corrugated galvanised iron with asbestos cement infill to gable. Casement sash windows and large corrugated galvanised iron doors. Stone chimney.

Historical:

Built for an unmarried brother of Alexander Wyly who shared the farm with him.

Heritage Significance Recommendation: Local

## REFERENCES:

Written:

Verbal: Mrs J.W. Von Doussa

## PHOTOGRAPHS:

Film/Neg.:


Film No : 4/13

Slide No : 4/5

Archival No:

DANVERS ARCHITECTS:

Date: 1985



South Australian  
Heritage Act 1978-80:

# HERITAGE STUDY ITEM IDENTIFICATION SHEET

STIRLING  
HERITAGE SURVEY:

ITEM NO.: 687

Zone: HF

Heritage Zone:

ITEM NAME: House

Former or Other Names:

LOCATION:

C/T No.:

Type of Item: 0302

Town: Crafers West

No.:

Street: Wyly Lane

Section No.:

Hundred: Adelaide

A.M.G. Ref. Z: N:

Assessment No.:

E:

DESCRIPTION:

Date: 1870's?

Historical Period: 1852-1883

Historical Theme: 2.2

Architect:

Builder:

CURRENT STATUS:

State Heritage List:

National Estate:

National Trust:

CONDITION: Fair

## STATEMENT OF HERITAGE SIGNIFICANCE:

Architectural:

Random rubble stone walls with brick quoins and extension to rear. Hipped roof with half gable and raked return verandah, both clad with corrugated galvanised iron. Double hung sash windows and door with fanlight. Heavy stone pillars to verandah and stuccoed, half timbered effect to half gable.

Historical:

The original house was built for Alexander Wyly, who engaged in general store keeping in the Upper North and at the same time purchased this property. Additions were made to the house, for one by a later owner Charlick. Patience Howard nee Hawker, co-owner of "Stawell" School, raised her family here. The property is claimed to have the oldest walnut trees in S.A.

Heritage Significance Recommendation: Local

REFERENCES:

Written:

Verbal: Mrs J.W. Von Doussa (has MS of Frank Hambridge 1943)

PHOTOGRAPHS:

Film/Neg.:

Film No : 4/12

Slide No : 4/4

Archival No:

DANVERS ARCHITECTS:

Date: 1985



South Australian  
Heritage Act 1978-80:

# HERITAGE STUDY ITEM IDENTIFICATION SHEET

STIRLING  
HERITAGE SURVEY:

ITEM NO.: 688

Zone: CL

Heritage Zone:

ITEM NAME: Outbuilding

Former or Other Names: Barclay's Tea House

LOCATION:

C/T No.:

Type of Item: 0999

Town: Aldgate

No.:

Street: Arkaba Road

Section No.:

Hundred: Noarlunga

A.M.G. Ref. Z: N:

Assessment No.:

E:

DESCRIPTION:

Date: fl. 1928

Historical Period:

Historical Theme: 4.6

Architect:

Builder:

CURRENT STATUS:

State Heritage List:

National Estate:

National Trust:

CONDITION: Fair

STATEMENT OF HERITAGE SIGNIFICANCE:

Architectural:

Picturesque hipped gable roof of asbestos shingles; terracotta hip and ridge tiles.

Historical:

Aldgate was long a favourite spot for day trips by rail to the Hills; Barclay's was a quaint refreshment room catering to tourists.

Heritage Significance Recommendation: Local

REFERENCES:

Written:

Verbal: Tom Dyster


PHOTOGRAPHS:

Film/Neg.:

Film No : A/2

Slide No :

Archival No:



DANVERS ARCHITECTS:

Date: 1985

# HERITAGE STUDY

## ITEM IDENTIFICATION SHEET

STIRLING  
HERITAGE SURVEY:

South Australian  
Heritage Act 1978-80:

ITEM NO.: 689

Zone: CL

Heritage Zone:

ITEM NAME: Convent of St. Joseph  
Former or Other Names: "Pirralilla"

LOCATION:

C/T No.:

Type of Item: 0705

Town: Aldgate

No.: 17

Street: Arkaba Road

Section No.:

Hundred: Noarlunga

A.M.G. Ref. Z: N:

Assessment No.:

E:

DESCRIPTION:

Date: c. 1900

Historical Period: 1884-1913

Historical Theme: 2.1, 2.5

Architect:

Builder:

CURRENT STATUS:

State Heritage List:

National Estate:

National Trust:

CONDITION: Good

STATEMENT OF HERITAGE SIGNIFICANCE:

Architectural:

Stone and brick; slate roof; framed gables; quasi Tudor; building has been altered.

Historical:

M.S. Hawker of "North Bungaree" Station had a winter home at Walkerville and a summer home at Aldgate. His son Charles was a noted Federal politician.

Heritage Significance Recommendation: Local

REFERENCES:

Written: Tom Dyster: "Pump in the Roadway" p. 127  
D. Pike: "Charles Hawker"

Verbal:

PHOTOGRAPHS:

Film/Neg.:

Film No : A/1

Slide No :

Archival No:

DANVERS ARCHITECTS:

Date: 1985



South Australian  
Heritage Act 1978-80:

# HERITAGE STUDY ITEM IDENTIFICATION SHEET

STIRLING  
HERITAGE SURVEY:

ITEM NO.: 690

Zone: RLS

Heritage Zone:

ITEM NAME: House, "Kincraig"  
Former or Other Names:

LOCATION:

C/T No.:

Type of Item: 0302

Town: Aldgate

No.: 83

Street: Aldgate Valley Road

Section No.:

Hundred: Noarlunga

A.M.G. Ref. Z: N:

Assessment No.:

E:

DESCRIPTION:

Date:

Historical Period:

Historical Theme: 2.2

Architect:

Builder:

CURRENT STATUS:

State Heritage List:

National Estate:

National Trust:

CONDITION: Poor

STATEMENT OF HERITAGE SIGNIFICANCE:

Architectural:

Stone cottage with bullnosed verandah all round.

Historical:

Built for a daughter of James Wissell (see "Wissell's Hut").

Heritage Significance Recommendation: Local

REFERENCES:

Written:

Verbal: Mr L.D. Burgess

Stan and Margery Ralph

Mrs Parham

PHOTOGRAPHS:

Film/Neg.:


Film No : A/8

Slide No :

Archival No:

DANVERS ARCHITECTS:

Date: 1985



South Australian  
Heritage Act 1978-80:

# HERITAGE STUDY ITEM IDENTIFICATION SHEET

STIRLING  
HERITAGE SURVEY:

ITEM NO.: 691

Zone: RLS

Heritage Zone:

ITEM NAME: House, "Fontmell"  
Former or Other Names:

LOCATION:

C/T No.:

Type of Item: 0302

Town: Aldgate

No.:

Street: Aldgate Valley Road

Section No.:

Hundred: Noarlunga

Assessment No.:

A.M.G. Ref. Z: N:

E:

DESCRIPTION:

Date: 1870's-

Historical Period: 1852-1883

Historical Theme: 2.2

Architect:

Builder:

CURRENT STATUS:

State Heritage List:

National Estate:

National Trust:

CONDITION: Good

STATEMENT OF HERITAGE SIGNIFICANCE:

Architectural:

Stone cottage, considerably altered.

Historical:

Built by a son of James Wissell (see "Wissell's Hut"), originally as two rooms. This son was a gardener to large properties in Aldgate and Stirling, including "Wairoa", and consequently "Fontmell" has some fine trees. It is said that Church of Christ services were held in the cottage before construction of the Aldgate Valley Church.

Heritage Significance Recommendation: Local

REFERENCES:

Written:

Verbal: Stan and Margery Ralph  
Mr L.D. Burgess

PHOTOGRAPHS:

Film/Neg.:

Film No : A/7

Slide No :

Archival No:

DANVERS ARCHITECTS:

Date: 1985





South Australian  
Heritage Act 1978-80:

# HERITAGE STUDY ITEM IDENTIFICATION SHEET

STIRLING  
HERITAGE SURVEY:

ITEM NO.: 692      Zone: CL      Heritage Zone:

ITEM NAME: Cottage  
Former or Other Names: Store

LOCATION:      C/T No.:      Type of Item: 0302,0909  
Town: Stirling  
No.: 45      Street: Avenue Road  
Section No.:  
Hundred: Noarlunga      A.M.G. Ref. Z:      N:  
Assessment No.:      E:

DESCRIPTION:      CURRENT STATUS:  
Date:      State Heritage List:  
Historical Period:      National Estate:  
Historical Theme: 2.2, 4.6      National Trust:  
Architect:  
Builder:      CONDITION:

STATEMENT OF HERITAGE SIGNIFICANCE:  
Architectural:

Historical:  
Formerly Alfred Gore's store. Later Finlayson's. Originally sat on the other side of Avenue Road: moved to its present position when Avenue Road was reconstructed (see Bridge, Avenue Road).

Heritage Significance Recommendation: Local

REFERENCES:  
Written: W. Smith: "A Chat with Syd Smith" (M.L.D.H.S. Archive 114)

Verbal:

PHOTOGRAPHS:  
Film/Neg.:  
Film No :  
Slide No :  
Archival No:

DANVERS ARCHITECTS:  
Date: 1985

South Australian  
Heritage Act 1978-80:

# HERITAGE STUDY ITEM IDENTIFICATION SHEET

STIRLING  
HERITAGE SURVEY:

ITEM NO.: 693

Zone: RLS

Heritage Zone:

ITEM NAME: Abutments, Cox Creek Railway Bridge  
Former or Other Names:

LOCATION:

C/T No.:

Type of Item: 1407

Town: Bridgewater

No.:

Street:

Section No.:

Hundred: Noarlunga

A.M.G. Ref. Z: N:

Assessment No.:

E:

DESCRIPTION:

Date: 1883

Historical Period: 1852-1883

Historical Theme: 4.7

Architect:

Builder: Baillie, Davies & Wishart

CURRENT STATUS:

State Heritage List:

National Estate:

National Trust:

CONDITION:

STATEMENT OF HERITAGE SIGNIFICANCE:

Architectural:

Historical:

Half buried in the embankment which superseded the bridge in 1925.

Heritage Significance Recommendation: Local

REFERENCES:

Written: E.W. Hodgetts: MS notes (M.L.D.H.S. Archive 204)

Verbal:

PHOTOGRAPHS:

Film/Neg.:

Film No :

Slide No :

Archival No:

DANVERS ARCHITECTS:

Date: 1985

South Australian  
Heritage Act 1978-80:

## HERITAGE STUDY

### ITEM IDENTIFICATION SHEET

STIRLING  
HERITAGE SURVEY:

ITEM NO.: 694

Zone: RF

Heritage Zone:

ITEM NAME: Cottage

Former or Other Names:

LOCATION:

C/T No.:

Type of Item: 0302

Town: Aldgate

No.: 23

Street: Cricklewood Road

Section No.:

Hundred: Noarlunga

A.M.G. Ref. Z: N:

Assessment No.:

E:

DESCRIPTION:

Date:

Historical Period:

Historical Theme: 2.2

Architect:

Builder:

CURRENT STATUS:

State Heritage List:

National Estate:

National Trust:

CONDITION: Good

STATEMENT OF HERITAGE SIGNIFICANCE:

Architectural:

Historical:

Built by Jack Carpenter for his mother; he had a shack some distance behind, now demolished. Changed hands a few times, and was dilapidated when the Rows bought c. 1954; they replaced a sleepout.

Heritage Significance Recommendation: Local

REFERENCES:

Written:

Verbal: Mrs C. Rowe

PHOTOGRAPHS:

Film/Neg.:


Film No : 7/36

Slide No : 7/35

Archival No:

DANVERS ARCHITECTS:

Date: 1985



South Australian  
Heritage Act 1978-80:

# HERITAGE STUDY ITEM IDENTIFICATION SHEET

STIRLING  
HERITAGE SURVEY:

ITEM NO.: 695      Zone: CL      Heritage Zone: 5

ITEM NAME: House, "Teffont"  
Former or Other Names:

LOCATION:      C/T No.:      Type of Item: 0302  
Town: Aldgate  
No.:      Street: Euston Road  
Section No.:  
Hundred: Noarlunga      A.M.G. Ref. Z:      N:  
Assessment No.:      E:

DESCRIPTION:  
Date: c. 1912  
Historical Period: 1884-1913  
Historical Theme: 2.2  
Architect:  
Builder:

CURRENT STATUS:  
State Heritage List:  
National Estate:  
National Trust:

CONDITION: Good

## STATEMENT OF HERITAGE SIGNIFICANCE:

Architectural:  
Weatherboard construction; gabled roof; asbestos shingles; dormer windows.

Historical:  
Home of the Misses de Mole. Evelyn de Mole conducted a private school in Orley Avenue, Mount Lofty.

Heritage Significance Recommendation: Local

## REFERENCES:

Written: Tom Dyster: "Pump in the Roadway" p. 128


Verbal: Mrs E. Gibb

## PHOTOGRAPHS:

Film/Neg.:  
Film No : A/9  
Slide No :

Archival No:

DANVERS ARCHITECTS:  
Date: 1985



## HERITAGE STUDY

## ITEM IDENTIFICATION SHEET

STIRLING  
HERITAGE SURVEY:South Australian  
Heritage Act 1978-80:

ITEM NO.: 696

Zone: RLS

Heritage Zone:

ITEM NAME: Wine Cellars

Former or Other Names:

LOCATION:

C/T No.:

Type of Item: 0312

Town: Bridgewater

No.:

Street: Foxhill Road

Section No.:

Hundred: Onkaparinga

A.M.G. Ref. Z: N:

Assessment No.:

E:

DESCRIPTION:

Date: c. late 1850's

Historical Period: 1852-1883

Historical Theme: 4.3

Architect:

Builder:

CURRENT STATUS:

State Heritage List:

National Estate:

National Trust:

CONDITION:

STATEMENT OF HERITAGE SIGNIFICANCE:

Architectural:

Historical:

Charles H. Barton planted vines up a hillside and built stone wine cellars. Early Hills vineyards failed, which discouraged further plantings until quite recently.

Heritage Significance Recommendation: Local

REFERENCES:

Written: "Advertiser" April 1936 (see G.S. Fowler's newspaper cuttings, Vol. I, p.3, Mt. Lofty Branch National Trust)  
G.S. Fowler: "Early Bridgewater" (pamph.) p. 8

Verbal:

PHOTOGRAPHS:

Film/Neg.:

Film No :

Slide No :

Archival No:

DANVERS ARCHITECTS:

Date: 1985

South Australian  
Heritage Act 1978-80:

# HERITAGE STUDY ITEM IDENTIFICATION SHEET

STIRLING  
HERITAGE SURVEY:

ITEM NO.: 697

Zone: CL

Heritage Zone:

ITEM NAME: House, "Tantunga"  
Former or Other Names:

LOCATION:

C/T No.:

Type of Item: 0302

Town: Aldgate

No.: 4

Street: Gibb Road

Section No.:

Hundred: Noarlunga

Assessment No.:

A.M.G. Ref. Z: N:

E:

DESCRIPTION:

Date: pre 1890

Historical Period: 1883-1913

Historical Theme: 2.2

Architect:

Builder:

CURRENT STATUS:

State Heritage List:

National Estate:

National Trust:

CONDITION: Good

STATEMENT OF HERITAGE SIGNIFICANCE:

Architectural:

Stone villa.

Historical:

House built by the Hills Land & Investment Co. F.G. Andrewartha (1855-1931), blacksmith, 'was an institution in Aldgate'. His 'smithy' was a social centre, he was a foundation member of the Wesleyan Church, and a member of the Vigilance Committee. He moved to this house in 1890.

Heritage Significance Recommendation: Local

REFERENCES:

Written: Tom Dyster: "Pump in the Roadway" pp. 93, 94

Verbal: Mrs E. Gibb

PHOTOGRAPHS:

Film/Neg.:


Film No : A/6

Slide No :

Archival No:

DANVERS ARCHITECTS:

Date: 1985



South Australian  
Heritage Act 1978-80:

# HERITAGE STUDY ITEM IDENTIFICATION SHEET

STIRLING  
HERITAGE SURVEY:

ITEM NO.: 698

Zone:

Heritage Zone:

ITEM NAME: Bradbury Quarries  
Former or Other Names:

LOCATION:

C/T No.:

Type of Item: 1105

Town: Bradbury

No.:

Street: Longwood Road

Section No.:

Hundred: Noarlunga

A.M.G. Ref. Z: N:

Assessment No.:

E:

DESCRIPTION:

Date: c. 1895

Historical Period: 1884-1913

Historical Theme: 4.2

Architect:

Builder:

CURRENT STATUS:

State Heritage List:

National Estate:

National Trust:

CONDITION:

STATEMENT OF HERITAGE SIGNIFICANCE:

Architectural:

Historical:

William Nicholls, a blocker (see Scott Creek Cemetery), discovered rich silicates on his property soon after he took it over in 1894. He developed a quarry known Australia-wide for its contribution to glassmaking, brick and tile making, cosmetics etc. He sold to South Australian Silicates in 1939.

Heritage Significance Recommendation: Local

REFERENCES:

Written: E.M. Campbell: "Bradbury Quarries" 1979 (M.L.D.H.S. Archive)  
W. Nicholls: "The District of Stirling as I have seen it for Fifty Years" (M.L.D.H.S. Archive 9)

Verbal: Elizabeth Campbell

PHOTOGRAPHS:

Film/Neg.:

Film No :

Slide No :

Archival No:

DANVERS ARCHITECTS:

Date: 1985

South Australian  
Heritage Act 1978-80:

# HERITAGE STUDY ITEM IDENTIFICATION SHEET

STIRLING  
HERITAGE SURVEY:

ITEM NO.: 699

Zone: S

Heritage Zone:

ITEM NAME: Site of "Sawyers Arms" & "Norfolk Arms"

Former or Other Names:

LOCATION:

C/T No.:

Type of Item: 0904

Town: Crafers

No.:

Street: Main Street

Section No.:

Hundred: Onkaparinga

A.M.G. Ref. Z: N:

Assessment No.:

E:

DESCRIPTION:

Date: 1838/1840

Historical Period: 1836-1851

Historical Theme:

Architect:

Builder:

CURRENT STATUS:

State Heritage List:

National Estate:

National Trust:

CONDITION:

STATEMENT OF HERITAGE SIGNIFICANCE: nm

Architectural:

Historical:

David Crafer's first inn, the "Sawyer's Arms", sat to the rear of the present Crafers Deli. It was mentioned in numerous early accounts of travel, and was attacked by the bushrangers Curran, Hughes and Fox in 1840. In the same year Crafer built the much larger "Norfolk Arms", on the site of the Bottle Shop of today's Crafers Inn. R.D. Hawkins was another early publican of the "Norfolk Arms". The "Sawyer's Arms" vanished well before 1893. The "Norfolk Arms" became a residence after the third Crafers Inn was built; burned c.1926 and was demolished.

Heritage Significance Recommendation: Local

REFERENCES:

Written: Mabel Hardy: "A History of Crafers" pp.4-9

"Register" Oct. 24, 1840; Nov. 28, 1840; Apr. 7, 1893

Verbal: Gil Sharrad

PHOTOGRAPHS:

Film/Neg.:

Film No :

Slide No :

Archival No:

DANVERS ARCHITECTS:

Date: 1985



South Australian  
Heritage Act 1978-80:

# HERITAGE STUDY ITEM IDENTIFICATION SHEET

STIRLING  
HERITAGE SURVEY:

ITEM NO.: 700      Zone: RLS      Heritage Zone:

ITEM NAME: Quarry Site  
Former or Other Names:

LOCATION:      C/T No.:      Type of Item: 1105  
Town: Stirling  
No.:      Street: Milan Terrace  
Section No.:  
Hundred: Noarlunga      A.M.G. Ref. Z:      N:  
Assessment No.:      E:

DESCRIPTION:      CURRENT STATUS:  
Date: 1878?      State Heritage List:  
Historical Period: 1852-1883      National Estate:  
Historical Theme: 4.2      National Trust:  
Architect:  
Builder:      CONDITION:

STATEMENT OF HERITAGE SIGNIFICANCE:  
Architectural:

Historical:  
Now the site of a Scout Hall on a filled in rubbish dump, this was the District's most celebrated quarry, especially when operated by W.C. Torode (see "Yantaringa", Cricklewood Road). Freestone from the quarry went to many notable buildings in Adelaide and in the Stirling District.

Heritage Significance Recommendation: Local

REFERENCES:  
Written: Echunga District Council Minutes Oct.28,1878; May 26, 1879  
S.A.A. M.R.G. 6/1  
"Mount Barker Courier" June 6, 1973

Verbal:

PHOTOGRAPHS:  
Film/Neg.:

Film No :  
Slide No :

Archival No:

DANVERS ARCHITECTS:  
Date: 1985

South Australian  
Heritage Act 1978-80:

# HERITAGE STUDY ITEM IDENTIFICATION SHEET

STIRLING  
HERITAGE SURVEY:

ITEM NO.: 701

Zone: CL

Heritage Zone:

ITEM NAME: Cottage on "Murder Hill"

Former or Other Names:

LOCATION:

C/T No.:

Type of Item: 0302

Town: Aldgate

No.:

Street: Milan Terrace

Section No.:

Hundred: Noarlunga

A.M.G. Ref. Z: N:

Assessment No.:

E:

DESCRIPTION:

Date: pre 1903

Historical Period:

Historical Theme: 2.2

Architect:

Builder:

CURRENT STATUS:

State Heritage List:

National Estate:

National Trust:

CONDITION:

STATEMENT OF HERITAGE SIGNIFICANCE:

Architectural:

Historical:

The cottage occupies a special place in the folklore of the District, as it was the scene of a brutal and unsolved murder, of a man named Cullen, in 1903. The locality has ever after been known as "Murder Hill" and the dwelling said to be haunted.

Heritage Significance Recommendation: Local

REFERENCES:

Written: Tom Dyster: "Pump in the Roadway" p.128

Verbal:

PHOTOGRAPHS:

Film/Neg.:

Film No :

Slide No :

Archival No:

DANVERS ARCHITECTS:

Date: 1985

South Australian  
Heritage Act 1978-80:

# HERITAGE STUDY ITEM IDENTIFICATION SHEET

STIRLING  
HERITAGE SURVEY:

ITEM NO.: 702      Zone: HF      Heritage Zone:

ITEM NAME: House, "Eagle's Nest"  
Former or Other Names: "Sherbourne"

LOCATION:      C/T No.: 3795/199 Type of Item: 0302,0205  
Town: Crafers West  
No.:      Street: Mount Barker Road  
Section No.:  
Hundred: Adelaide      A.M.G. Ref. Z:      N:  
Assessment No.: 1-0061-000      E:

DESCRIPTION:  
Date: 1850-51  
Historical Period: 1836-1851  
Historical Theme: 2.1  
Architect:  
Builder:

CURRENT STATUS:  
State Heritage List:  
National Estate:  
National Trust:

CONDITION: Ruin

## STATEMENT OF HERITAGE SIGNIFICANCE:

Architectural:  
Ruin of a stone house with brick quoins and chimneys.

### Historical:

The first 'gentleman's house' built within the current Stirling District. Built by Captain Edward Collett Homersham, R.N. (1815-74) and his new wife Amelia (1809-1902), with sandstone from a quarry nearby. Incorporated features reminiscent of ships. The Homershams had great success as farmers, and are said to have been the first to grow strawberries in the Adelaide Hills. May have suggested the name "Eagle-on-the-Hill" to the nearby hotel, and to the locality. House burned Ash Wednesday 1983.

Heritage Significance Recommendation: Local

### REFERENCES:

Written: Claudia Richards-Mousley: "The Eagle's Nest" 1982 (M.L.D.H.S. Archive 355)

### Verbal:

### PHOTOGRAPHS:

Film/Neg.:  
Film No : A/11  
Slide No :

Archival No:

DANVERS ARCHITECTS:  
Date: 1985



South Australian  
Heritage Act 1978-80:

# HERITAGE STUDY ITEM IDENTIFICATION SHEET

STIRLING  
HERITAGE SURVEY:

ITEM NO.: 703      Zone: DB      Heritage Zone:

ITEM NAME: Hitching Post  
Former or Other Names:

LOCATION:      C/T No.:      Type of Item: 1699  
Town: Stirling  
No.:      Street: Mount Barker Road  
Section No.:  
Hundred: Noarlunga      A.M.G. Ref. Z:      N:  
Assessment No.:      E:

DESCRIPTION:      CURRENT STATUS:  
Date:      State Heritage List:  
Historical Period:      National Estate:  
Historical Theme: 4.7      National Trust:  
Architect:  
Builder:      CONDITION: Good

STATEMENT OF HERITAGE SIGNIFICANCE:  
Architectural:

Historical:  
This reminder of early days stands before the Stirling Post Office and is  
cared for by the Apex Club.

Heritage Significance Recommendation: Local

REFERENCES:  
Written:

Verbal:

PHOTOGRAPHS:  
Film/Neg.:  
Film No :  
Slide No :  
Archival No:

DANVERS ARCHITECTS:  
Date: 1985

South Australian  
Heritage Act 1978-80:

# HERITAGE STUDY ITEM IDENTIFICATION SHEET

STIRLING  
HERITAGE SURVEY:

ITEM NO.: 704

Zone: DB

Heritage Zone:

ITEM NAME: James Melrose Memorial Fountain

Former or Other Names: at Stirling Centenary Oval

LOCATION:

C/T No.:

Type of Item: 0220

Town: Stirling

No.:

Street: Mount Barker Road

Section No.:

Hundred: Noarlunga

A.M.G. Ref. Z: N:

Assessment No.:

E:

DESCRIPTION:

Date: 1938

Historical Period: 1927-1945

Historical Theme: 2.1

Architect: J.C. Irwin

Builder: J.C. Irwin

CURRENT STATUS:

State Heritage List:

National Estate:

National Trust:

CONDITION: Good

STATEMENT OF HERITAGE SIGNIFICANCE:

Architectural:

Historical:

James Melrose (1915-36), pioneer aviator, spent the early part of his life in the Stirling District. He was the second Australian airman to fly solo from England to Australia. He was killed on a flight to Oodnadatta. A committee collected donations within the Stirling District - school children raised a significant proportion of the funds - to place a memorial and drinking fountain in the grounds of the new Stirling Centenary Oval.

Heritage Significance Recommendation: Local

REFERENCES:

Written: "Mount Barker Courier" Oct. 15, 1936; Mar. 10, 1938

Verbal:

PHOTOGRAPHS:

Film/Neg.:


Film No : 27/13

Slide No : 27/10

Archival No:

DANVERS ARCHITECTS:

Date: 1985



South Australian  
Heritage Act 1978-80:

# HERITAGE STUDY ITEM IDENTIFICATION SHEET

STIRLING  
HERITAGE SURVEY:

ITEM NO.: 705

Zone: RLS

Heritage Zone:

ITEM NAME: Aldgate Pound geological monument  
Former or Other Names:

LOCATION:

C/T No.:

Type of Item: 0219

Town: Aldgate

No.:

Street: Mount Barker Road

Section No.:

Hundred: Noarlunga

A.M.G. Ref. Z: N:

Assessment No.:

E:

DESCRIPTION:

Date:

CURRENT STATUS:

State Heritage List:

Historical Period:

National Estate:

Historical Theme:

National Trust:

Architect:

Builder:

CONDITION:

STATEMENT OF HERITAGE SIGNIFICANCE:

Architectural:

Historical:

An area listed as a geological monument by the Geological Monuments Subcommittee of the Geological Society of Australia, South Australian Branch. It reveals a contact of "Archean" and Adelaide System Rocks, and is an important site for teaching and research. Formerly the site of a District Council Pound.

Heritage Significance Recommendation: Local

REFERENCES:

Written: Geological Society of Australia S.A. Division File No. M8

Verbal: Elizabeth Campbell

PHOTOGRAPHS:

Film/Neg.:

Film No :

Slide No :

Archival No:

DANVERS ARCHITECTS:

Date: 1985

South Australian  
Heritage Act 1978-80:

## HERITAGE STUDY

### ITEM IDENTIFICATION SHEET

STIRLING  
HERITAGE SURVEY:

ITEM NO.: 706

Zone: SU

Heritage Zone:

ITEM NAME: House, "Burnham Brae"

Former or Other Names:

LOCATION:

C/T No.:

Type of Item: 0302

Town: Aldgate

No.: 196

Street: Mount Barker Road

Section No.:

Hundred: Noarlunga

A.M.G. Ref. Z: N:

Assessment No.:

E:

DESCRIPTION:

Date:

CURRENT STATUS:

Historical Period:

State Heritage List:

Historical Theme: 2.2, 2.6

National Estate:

Architect:

National Trust:

Builder:

CONDITION: Good

STATEMENT OF HERITAGE SIGNIFICANCE:

Architectural:

Stone; G.I. roof; Dutch gable; concave verandah on oldest part.

Historical:

Owned in the 1920's by Dr. H.H. Wigg (of the E.S. Wigg stationery family). Now owned by Marbury School.

Heritage Significance Recommendation: Local

REFERENCES:

Written: Tom Dyster: "Pump in the Roadway" pp. 127, 155

Verbal:

PHOTOGRAPHS:

Film/Neg.:

Film No : A/10

Slide No :

Archival No:

DANVERS ARCHITECTS:

Date: 1985



South Australian  
Heritage Act 1978-80:

# HERITAGE STUDY ITEM IDENTIFICATION SHEET

STIRLING  
HERITAGE SURVEY:

ITEM NO.: 707

Zone: S

Heritage Zone: 5

ITEM NAME: Aldgate Shops

Former or Other Names:

LOCATION:

C/T No.:

Type of Item: 0912

Town: Aldgate

No.:

Street: Mount Barker Road

Section No.:

Hundred: Noarlunga

A.M.G. Ref. Z: N:

Assessment No.:

E:

DESCRIPTION:

Date:

Historical Period:

Historical Theme: 4.6

Architect:

Builder:

CURRENT STATUS:

State Heritage List:

National Estate:

National Trust:

CONDITION: Fair

STATEMENT OF HERITAGE SIGNIFICANCE:

Architectural:

Historical:

The main street contains a number of premises, of varying degrees of 'integrity', which date back to the 1930's and even to before the First World War. Although no gems of heritage, they contribute to a 'village' character in Aldgate, reminiscent of the time before the suburban expansion of the sixties and seventies.

Heritage Significance Recommendation: Local

REFERENCES:

Written: Tom Dyster: "Pump in the Roadway" pp. 116-129

Verbal:

PHOTOGRAPHS:

Film/Neg.:

Film No : A/4

Slide No :

Archival No:

DANVERS ARCHITECTS:

Date: 1985





South Australian  
Heritage Act 1978-80:

# HERITAGE STUDY ITEM IDENTIFICATION SHEET

STIRLING  
HERITAGE SURVEY:

ITEM NO.: 708      Zone: CL      Heritage Zone: 5

ITEM NAME: Gardens, opposite shops  
Former or Other Names:

LOCATION:      C/T No.:      Type of Item: 0415  
Town: Aldgate  
No.:      Street: Mount Barker Road  
Section No.:  
Hundred: Noarlunga      A.M.G. Ref. Z:      N:  
Assessment No.: 4-1796-027      E:

DESCRIPTION:      CURRENT STATUS:  
Date: 1930's      State Heritage List:  
Historical Period:      National Estate:  
Historical Theme: 2.7      National Trust:  
Architect:  
Builder:      CONDITION: Good

STATEMENT OF HERITAGE SIGNIFICANCE:  
Architectural:

Historical:  
An important example of the street gardens which once made the District's towns famous. Established by Percy Theodore, local businessman. Incorporated trees dating back to 1909.

Heritage Significance Recommendation: Local

REFERENCES:  
Written: Tom Dyster: "Pump in the Roadway" p. 119

Verbal:

PHOTOGRAPHS:  
Film/Neg.:  
Film No : A/3  
Slide No :

Archival No:



DANVERS ARCHITECTS:  
Date: 1985

South Australian  
Heritage Act 1978-80:

# HERITAGE STUDY ITEM IDENTIFICATION SHEET

STIRLING  
HERITAGE SURVEY:

ITEM NO.: 709

Zone: SU

Heritage Zone:

ITEM NAME: Site of Forest Steam Saw Mill

Former or Other Names: Mount Lofty Golf Course

LOCATION:

C/T No.:

Type of Item:

Town: Stirling

No.:

Street: Old Carey Gully Road

Section No.:

Hundred: Onkaparinga

A.M.G. Ref. Z: N:

Assessment No.:

E:

DESCRIPTION:

Date:

CURRENT STATUS:

Historical Period:

State Heritage List:

Historical Theme: 4.4

National Estate:

Architect:

National Trust:

Builder:

CONDITION:

STATEMENT OF HERITAGE SIGNIFICANCE:

Architectural:

Historical:

In 1849 George Milner Stephen floated a company to smelt iron ore and saw timber on Cox Creek. Only the saw mill got off the ground, but it passed to the hands of Stephen's lawyer, Richard Davies Hanson, who proceeded to amass the "Woodhouse" estate. The sawmill soon closed for lack of suitable timber: the mill and the associated village were dismantled. A stone chimney stood as a landmark till 1909, when it fell across the road.

Heritage Significance Recommendation: Local

REFERENCES:

Written: A. Bertram Cox: "Out of the Rough" pp. 13-15

H. Brown: "Sir Richard Davies Hanson" pp. 55, 56

"Advertiser" Aug. 5, 1909

Verbal:

PHOTOGRAPHS:

Film/Neg.:

Film No :

Slide No :

Archival No:

DANVERS ARCHITECTS:

Date: 1985

South Australian  
Heritage Act 1978-80:

# HERITAGE STUDY ITEM IDENTIFICATION SHEET

STIRLING  
HERITAGE SURVEY:

ITEM NO.: 710      Zone: CL      Heritage Zone:

ITEM NAME: Fewster's Cottage  
Former or Other Names:

LOCATION:      C/T No.:      Type of Item: 0302  
Town: Crafers  
No.:      Street: Piccadilly Road  
Section No.:  
Hundred: Onkaparinga      A.M.G. Ref. Z:      N:  
Assessment No.:      E:

DESCRIPTION:      CURRENT STATUS:  
Date:      State Heritage List:  
Historical Period:      National Estate:  
Historical Theme: 2.2      National Trust:  
Architect:  
Builder:      CONDITION:

STATEMENT OF HERITAGE SIGNIFICANCE:  
Architectural:

Historical:  
Just two or three rooms: a tiny survival of old Crafers, hidden by foliage and a much larger, modern building.

Heritage Significance Recommendation: Local

REFERENCES:  
Written:

Verbal: Donald McGregor  
Gil Sharrad

PHOTOGRAPHS:  
Film/Neg.:  
Film No :  
Slide No :  
Archival No:

DANVERS ARCHITECTS:  
Date: 1985

South Australian  
Heritage Act 1978-80:

# HERITAGE STUDY ITEM IDENTIFICATION SHEET

STIRLING  
HERITAGE SURVEY:

ITEM NO.: 711

Zone: CL

Heritage Zone:

ITEM NAME: House, "Lorne"

Former or Other Names:

LOCATION:

C/T No.:

Type of Item: 0302

Town: Aldgate

No.:

Street: Rugby Road

Section No.:

Hundred: Noarlunga

A.M.G. Ref. Z: N:

Assessment No.:

E:

DESCRIPTION:

Date: 1902

Historical Period: 1884-1913

Historical Theme: 2.2

Architect:

Builder:

CURRENT STATUS:

State Heritage List:

National Estate:

National Trust:

CONDITION: Good

STATEMENT OF HERITAGE SIGNIFICANCE:

Architectural:

Stone villa, with stone quoins and lintels.

Historical:

Octavius James Blenkiron set up a wood and iron drapers shop in Aldgate, and as a speculation constructed houses in the district, of which "Lorne" is one. The house was briefly a P.O. (from 1912) under Miss S.G. Tonkin. Today "Lorne" is the home of Tom Dyster, author of "Pump in the Roadway" and other historical works.

Heritage Significance Recommendation: Local

REFERENCES:

Written: Tom Dyster: "Pump in the Roadway" pp. 117,118,129

Verbal: Tom and Lois Dyster

PHOTOGRAPHS:

Film/Neg.:

Film No : A/5

Slide No :

Archival No:

DANVERS ARCHITECTS:

Date: 1985



South Australian  
Heritage Act 1978-80:

# HERITAGE STUDY ITEM IDENTIFICATION SHEET

STIRLING  
HERITAGE SURVEY:

ITEM NO.: 712

Zone:

Heritage Zone:

ITEM NAME: Cottage

Former or Other Names: "Poplar Banks"

LOCATION:

C/T No.:

Type of Item: 0302

Town: Scott Creek

No.:

Street: Scott Creek Road

Section No.:

Hundred: Noarlunga

A.M.G. Ref. Z: N:

Assessment No.:

E:

DESCRIPTION:

Date: c.1846

Historical Period:

Historical Theme: 2.2, 4.10

Architect:

Builder:

CURRENT STATUS:

State Heritage List:

National Estate:

National Trust:

CONDITION:

STATEMENT OF HERITAGE SIGNIFICANCE:

Architectural:

Historical:

An early house of the William Rowe Hill family (see "Hill Family Cemetery") in whose hands it remained till this century. A good example of early building techniques: thick slab walls, shingle roof (since under G.I.), small pane windows etc. Comparatively large for the time and place. The outbuildings have been changed for modern use; there are remnants of the garden, a sawpit, many trees, some fencing.

Heritage Significance Recommendation: Local

REFERENCES:

Written:

Verbal: Mrs S. Hale

PHOTOGRAPHS:

Film/Neg.:

Film No :

Slide No :

Archival No:

DANVERS ARCHITECTS:

Date: 1985

South Australian  
Heritage Act 1978-80:

# HERITAGE STUDY ITEM IDENTIFICATION SHEET

STIRLING  
HERITAGE SURVEY:

ITEM NO.: 713

Zone: CL

Heritage Zone:

ITEM NAME: Dam

Former or Other Names: Railway Dam

LOCATION:

C/T No.:

Type of Item: 1409

Town: Stirling

No.: 10

Street: Snows Road

Section No.:

Hundred: Noarlunga

A.M.G. Ref. Z: N:

Assessment No.:

E:

DESCRIPTION:

Date: 1883

Historical Period: 1852-1883

Historical Theme: 4.7

Architect:

Builder:

CURRENT STATUS:

State Heritage List:

National Estate:

National Trust:

CONDITION:

STATEMENT OF HERITAGE SIGNIFICANCE:

Architectural:

Historical:

Fed water to a railway tank at Aldgate Station. Had to be supplemented by the dam in Woorabinda Road when the Webb locomotives of the 1920's were introduced.

Heritage Significance Recommendation: Local

REFERENCES:

Written: W. Smith: "A Chat with Syd Smith" M.L.D.H.S. Archive 114

Verbal: Edgar Preece

PHOTOGRAPHS:

Film/Neg.:

Film No :

Slide No :

Archival No:

DANVERS ARCHITECTS:

Date: 1985

South Australian  
Heritage Act 1978-80:

# HERITAGE STUDY ITEM IDENTIFICATION SHEET

STIRLING  
HERITAGE SURVEY:

ITEM NO.: 714      Zone: RLS      Heritage Zone: 1

ITEM NAME: Garden, "Carminow"  
Former or Other Names:

LOCATION:      C/T No.:      Type of Item: 0415  
Town: Crafers  
No.:      Street: Summit Road  
Section No.:  
Hundred: Adelaide      A.M.G. Ref. Z:      N:  
Assessment No.:      E:

DESCRIPTION:      CURRENT STATUS:  
Date: 1885-      State Heritage List:  
Historical Period: 1884-1913      National Estate:  
Historical Theme: 2.1, 2.7      National Trust:  
Architect:  
Builder:      CONDITION: Dilapidated

STATEMENT OF HERITAGE SIGNIFICANCE:  
Architectural:

Historical:  
Sir Thomas Elder's garden was down the slope, near the main source of water, but was gradually extended, with miles of paths. Sir Langdon Bonython developed the upper garden 'after the style of his Cornish ancestors'. The grounds contain some native species which are very rare in South Australia. The area was devastated by the 1983 Bushfire.

Heritage Significance Recommendation: Local

REFERENCES:  
Written: Beames & Whitehill: "Some Historic Gardens in South Australia"  
pp. 25-28  
"Carminow" Internal Report, S.A. Dept. of Environment and Planning  
Verbal: John Bonython

PHOTOGRAPHS:  
Film/Neg.:  
Film No :  
Slide No :  
Archival No:

DANVERS ARCHITECTS:  
Date: 1985

South Australian  
Heritage Act 1978-80:

# HERITAGE STUDY ITEM IDENTIFICATION SHEET

STIRLING  
HERITAGE SURVEY:

ITEM NO.: 715      Zone: RLS      Heritage Zone: 1

ITEM NAME: Woodcutter's Road, "Carminow"  
Former or Other Names:

LOCATION:      C/T No.:      Type of Item: 1610  
Town: Crafers  
No.:      Street: Summit Road  
Section No.:  
Hundred: Adelaide      A.M.G. Ref. Z:      N:  
Assessment No.:      E:

DESCRIPTION:      CURRENT STATUS:  
Date:      State Heritage List:  
Historical Period:      National Estate:  
Historical Theme: 4.7      National Trust:  
Architect:  
Builder:      CONDITION: Fair

STATEMENT OF HERITAGE SIGNIFICANCE:  
Architectural:

Historical:  
Woodcutters criss-crossed the slopes of Mount Lofty with their tracks, and many kilometres of these remain in the Cleland Conservation Park. The woodcutters road on "Carminow" Estate was constructed to gain access to the Piccadilly Valley, and existed before the land was subdivided.

Heritage Significance Recommendation: Local

## REFERENCES:

Written: "Cleland Conservation Park Management Plan" p. 20  
Beames & Whitehill: "Some Historic Gardens in S.A." pp. 25, 27  
"Carminow", Internal Report, S.A. Dept. of Environment and  
Planning 1982, pp. 2, 3

Verbal:

## PHOTOGRAPHS:

Film/Neg.:  
Film No :  
Slide No :

Archival No:

DANVERS ARCHITECTS:  
Date: 1985



South Australian  
Heritage Act 1978-80:

# HERITAGE STUDY ITEM IDENTIFICATION SHEET

STIRLING  
HERITAGE SURVEY:

ITEM NO.: 716

Zone: RLS

Heritage Zone:

ITEM NAME: Upper Sturt Railway Tunnel  
Former or Other Names:

LOCATION:

C/T No.:

Type of Item: 1407

Town: Upper Sturt

No.:

Street: Upper Sturt Road

Section No.:

Hundred: Adelaide

A.M.G. Ref. Z: N:

Assessment No.:

E:

DESCRIPTION:

Date: 1883

Historical Period: 1852-1883

Historical Theme: 4.7

Architect: H.C. Mais (Eng.)

Builder: Walker & Swan

CURRENT STATUS:

State Heritage List:

National Estate:

National Trust:

CONDITION:

STATEMENT OF HERITAGE SIGNIFICANCE:

Architectural:

Historical:

Italian labourers were imported for the construction of the tunnels on the Hills Railway. The splendid masonry of this tunnel's portals is in its original state.

Heritage Significance Recommendation: Local

REFERENCES:

Written: E.W. Hodgetts: MS notes (M.L.D.H.S. Archive 204)

Verbal:

PHOTOGRAPHS:

Film/Neg.:

Film No :

Slide No :

Archival No:

DANVERS ARCHITECTS:

Date: 1985

South Australian  
Heritage Act 1978-80:

# HERITAGE STUDY ITEM IDENTIFICATION SHEET

STIRLING  
HERITAGE SURVEY:

ITEM NO.: 717

Zone: CL

Heritage Zone:

ITEM NAME: Gum Tree

Former or Other Names:

LOCATION:

C/T No.:

Type of Item: 0219

Town: Crafers

No.:

Street: Waverley Ridge Road

Section No.:

Hundred: Adelaide

A.M.G. Ref. Z: N:

Assessment No.:

E:

DESCRIPTION:

Date:

CURRENT STATUS:

State Heritage List:

Historical Period:

National Estate:

Historical Theme: 1.5

National Trust:

Architect:

Builder:

CONDITION: Good

STATEMENT OF HERITAGE SIGNIFICANCE:

Architectural:

Historical:

An impressive eucalypt: a remnant of the great forest which covered the higher regions of the "Tiers" before European settlement.

Heritage Significance Recommendation: Local

REFERENCES:

Written: "Mount Barker Courier" July 6, 1977

M.L.D.H.S. Newsletter No. 19, Nov. 1982

Verbal:

PHOTOGRAPHS:

Film/Neg.:

Film No :

Slide No :

Archival No:

DANVERS ARCHITECTS:

Date: 1985

South Australian  
Heritage Act 1978-80:

# HERITAGE STUDY ITEM IDENTIFICATION SHEET

STIRLING  
HERITAGE SURVEY:

ITEM NO.: 718      Zone: WP      Heritage Zone:

ITEM NAME: National Fitness Reserve  
Former or Other Names: Mylor Typical Orchard

LOCATION:      C/T No.:      Type of Item: 0414  
Town: Mylor  
No.:      Street: Whitehead Road  
Section No.:  
Hundred: Noarlunga      A.M.G. Ref. Z:      N:  
Assessment No.:      E:

DESCRIPTION:      CURRENT STATUS:  
Date: 1898      State Heritage List:  
Historical Period: 1884-1913      National Estate:  
Historical Theme: 2.7, 4.1      National Trust:  
Architect:  
Builder:      CONDITION:

STATEMENT OF HERITAGE SIGNIFICANCE:  
Architectural:

Historical:  
In addition to numerous private experiments in the acclimatisation of exotic plants, the S.A. Government established an Experimental Orchard on an 18 acre site at Mylor. During 1899 some 4,000 trees were planted, and various buildings erected. The land and climate proved unsuitable for many varieties of trees, and many were transferred to similar Orchards at Hackney and Coromandel Valley during 1907/08. While it lasted the Typical Orchard caused the Mylor area to be populated with a rich variety of fruit trees.  
Heritage Significance Recommendation: Local

REFERENCES:  
Written: Jan Polkinghorne: MS notes on Mylor: "Mylor Typical Orchard"  
M.W. Holtze: "Mylor Typical Orchard" S.A. Public Library

Verbal:

PHOTOGRAPHS:  
Film/Neg.:  
Film No :  
Slide No :  
Archival No:

DANVERS ARCHITECTS:  
Date: 1985

South Australian  
Heritage Act 1978-80:

# HERITAGE STUDY ITEM IDENTIFICATION SHEET

STIRLING  
HERITAGE SURVEY:

ITEM NO.: 719

Zone: -

Heritage Zone:

ITEM NAME: Great Eastern Road

Former or Other Names:

LOCATION:

C/T No.:

Type of Item: 1610

Town:

No.:

Street:

Section No.:

Hundred: Noarlunga/Onkaparinga

A.M.G. Ref. Z: N:

Assessment No.:

E:

DESCRIPTION:

Date: 1841-42

Historical Period: 1836-1851

Historical Theme: 4.7

Architect:

Builder:

CURRENT STATUS:

State Heritage List:

National Estate:

National Trust:

CONDITION:

STATEMENT OF HERITAGE SIGNIFICANCE:

Architectural:

Historical:

One of the major works, and transport routes, of the infant colony. Its route in the Stirling District kept close to that of a bullock track to the Mount Barker region. As far as possible the track had kept to the ridges. A considerable part of the Great Eastern Road was rerouted in the early 1850's, and much of the rejected section became the Old Mount Barker Road.

Heritage Significance Recommendation: Local

REFERENCES:

Written: E.R. Simoson: "The Hahndorf Walkers and the Beaumont Connection"  
1983

G.S. Fowler: "Early Bridgewater" (pamph.) pp. 2,4

Verbal:

PHOTOGRAPHS:

Film/Neg.:

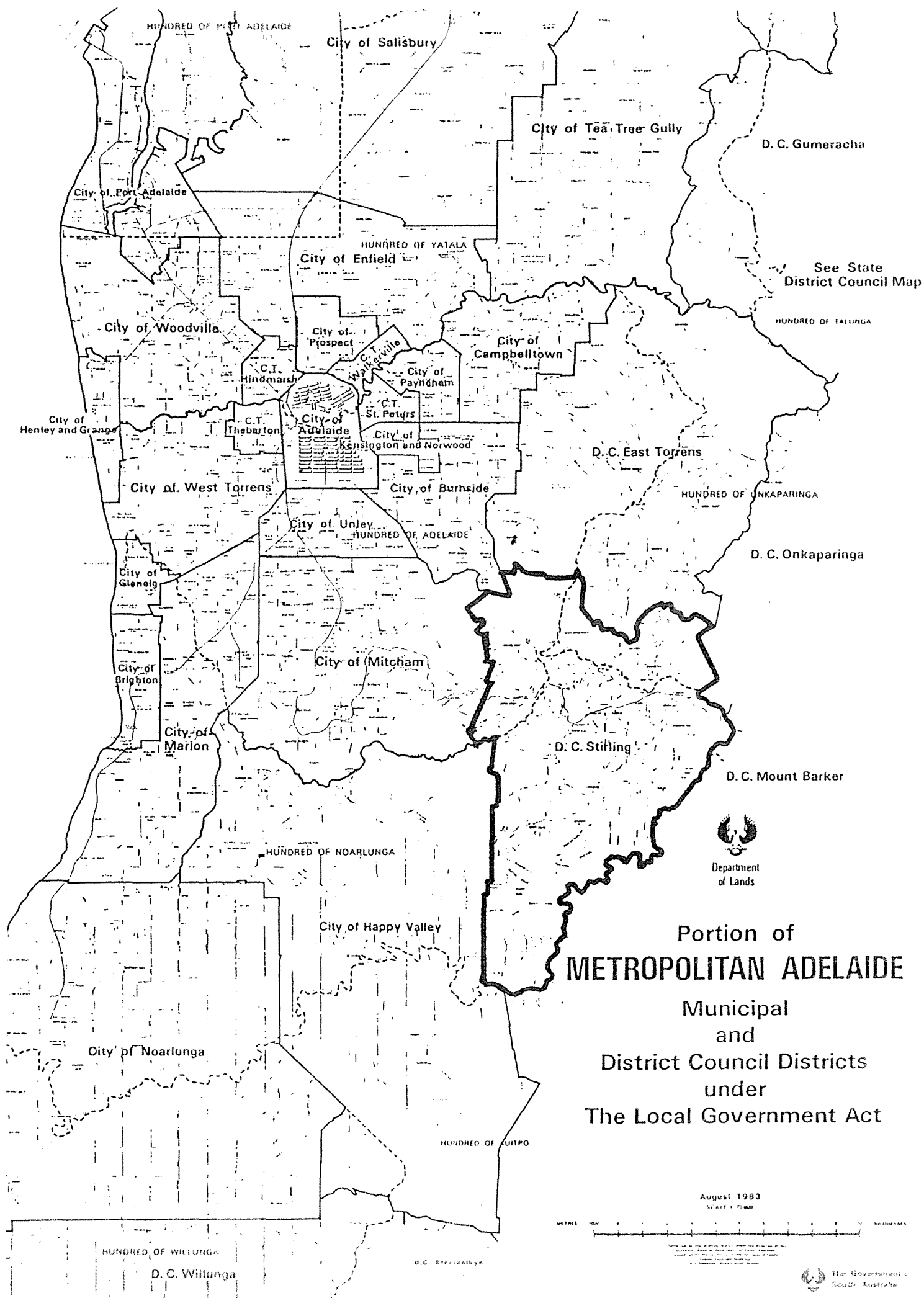
Film No :

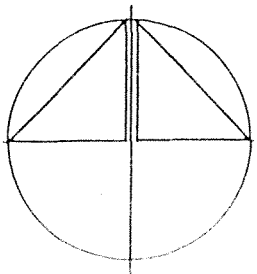
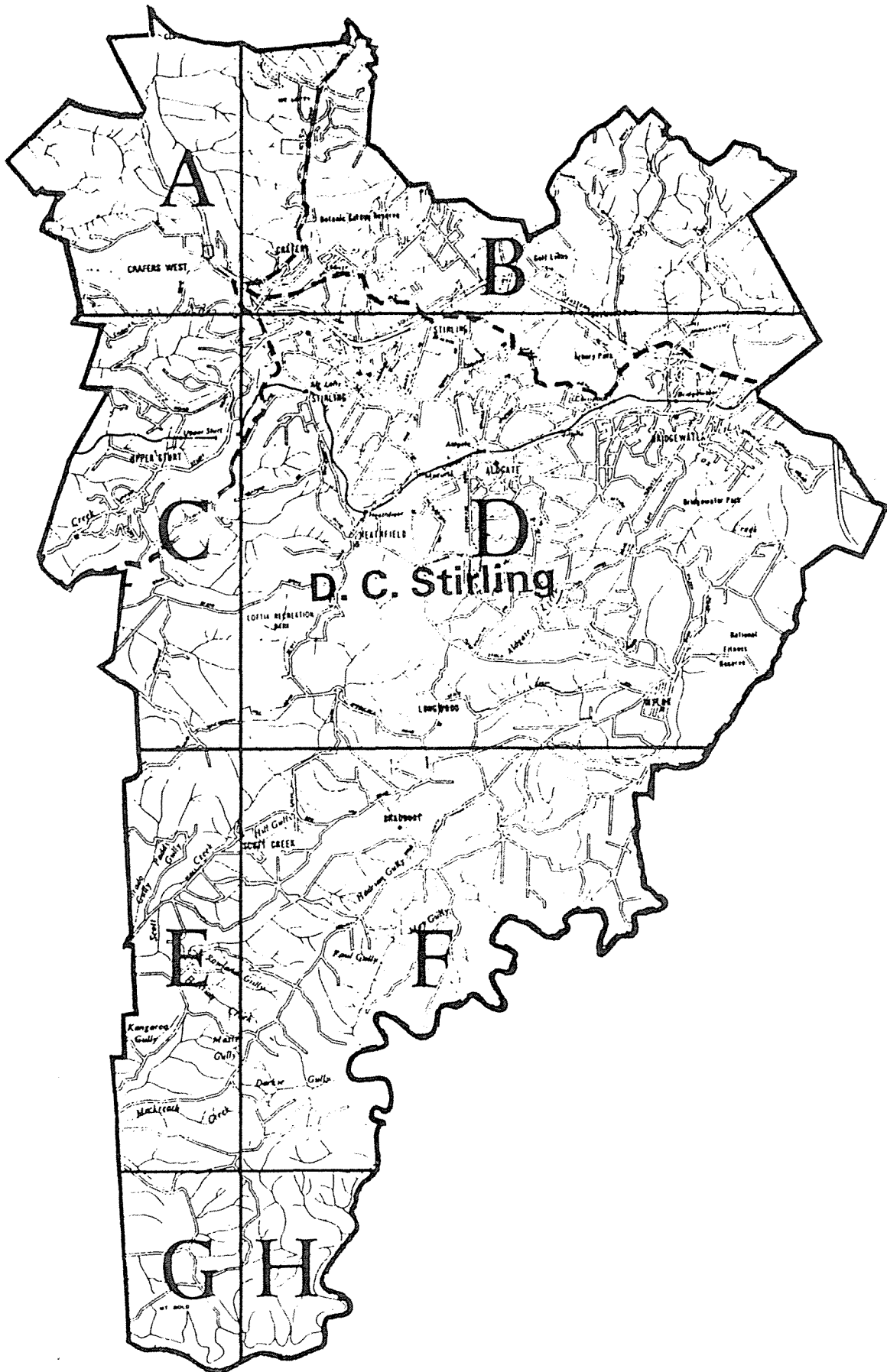
Slide No :

Archival No:

DANVERS ARCHITECTS:

Date: 1985





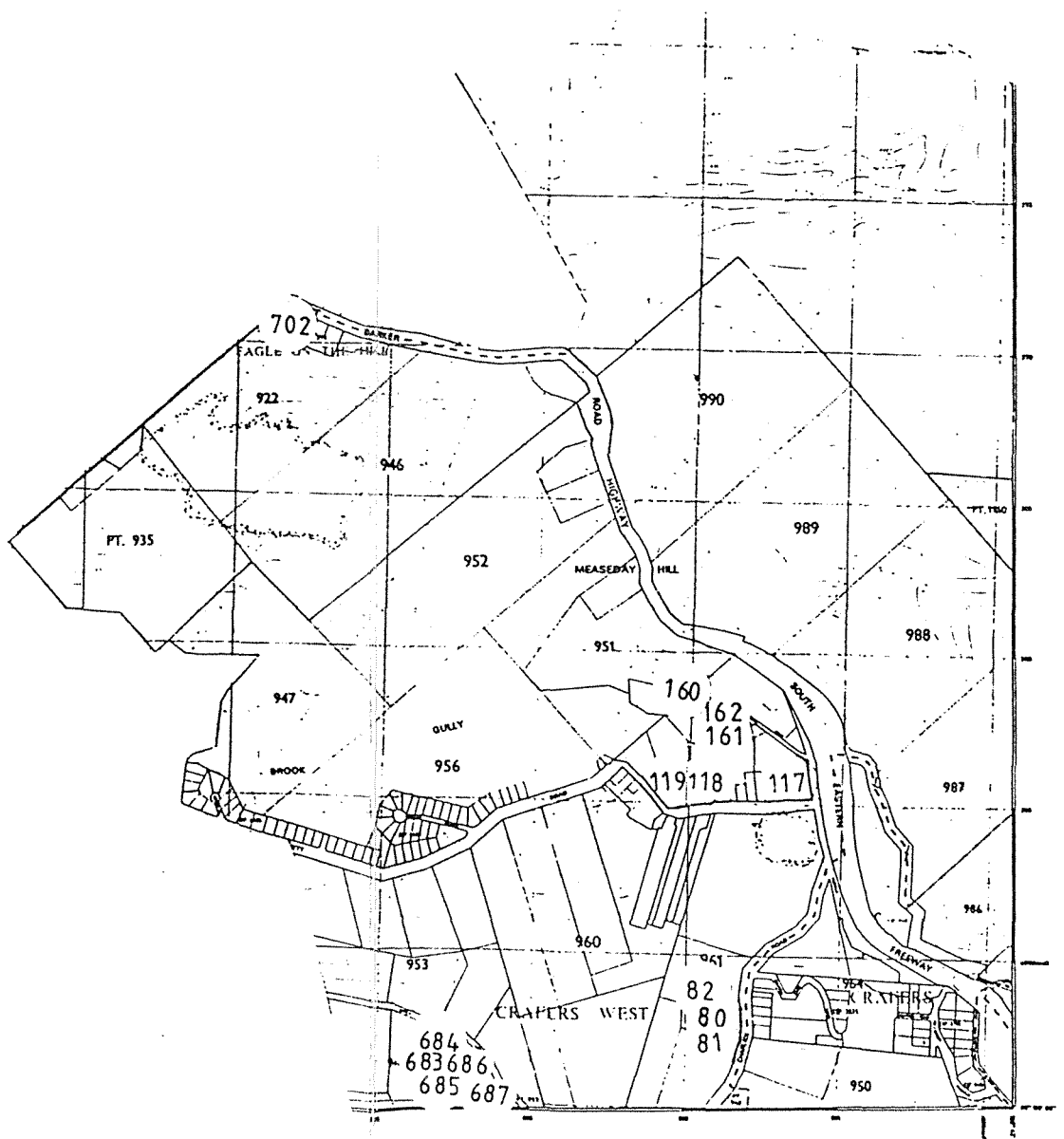
#### MAP REFERENCE KEY

STIRLING DISTRICT HERITAGE SURVEY  
Funded by the State Heritage Survey and  
THE DISTRICT COUNCIL OF STIRLING

Danvers Architects 1984

Scale

1:10,000

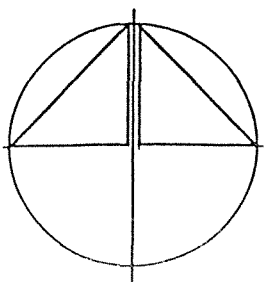


# SECTION A

LOCATION OF HERITAGE ITEMS AND AREAS  
STIRLING DISTRICT HERITAGE SURVEY  
Funded by the State Heritage Fund and  
THE DISTRICT COUNCIL OF STIRLING

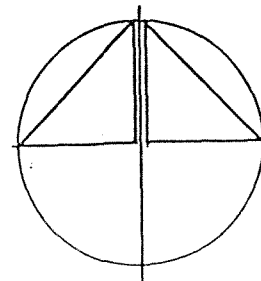
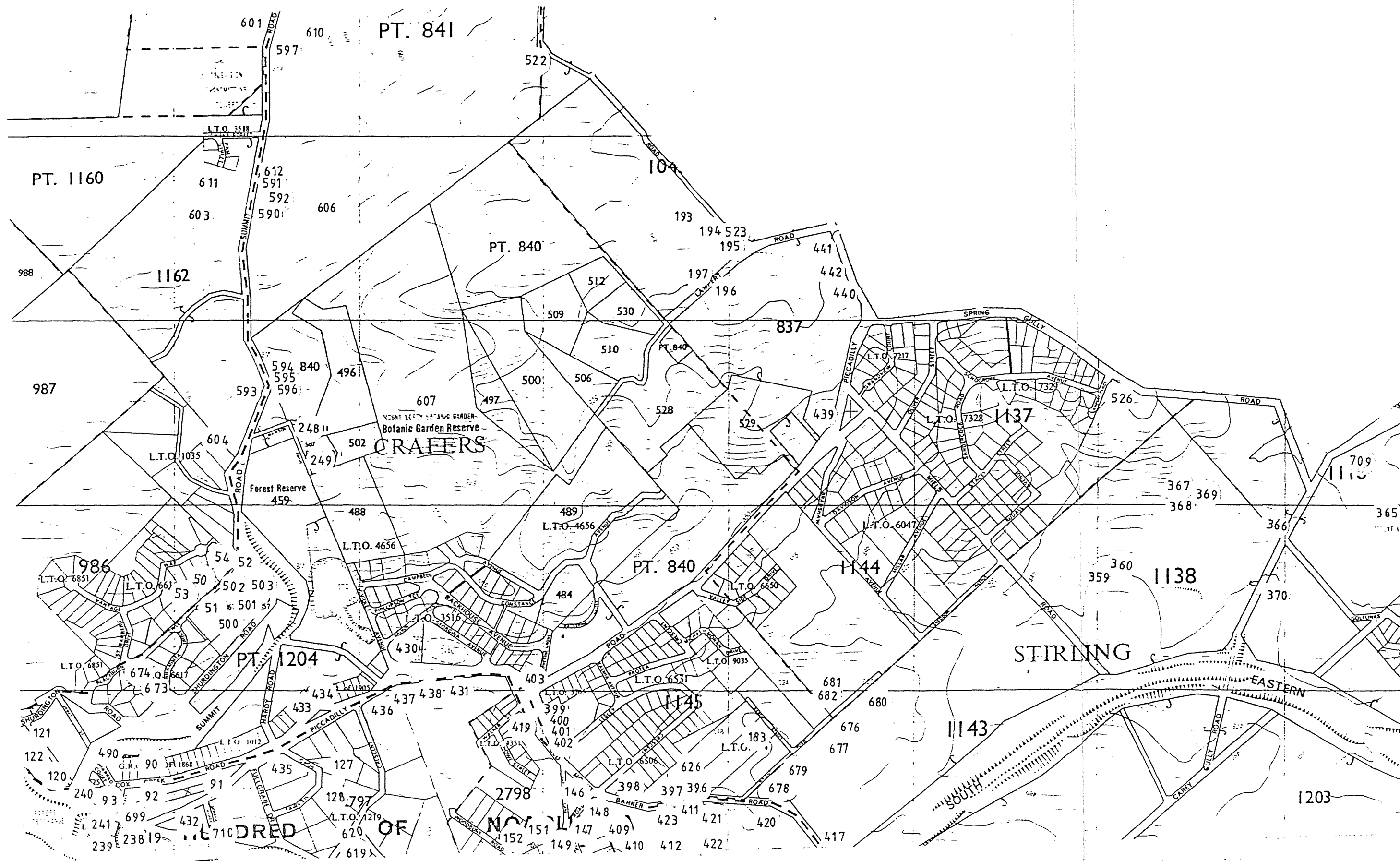
Danvers Architects 1984

Scale (km) 0 0.5 1.0



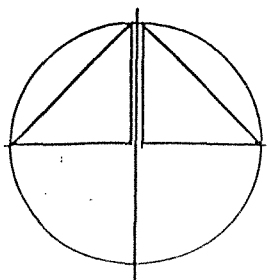
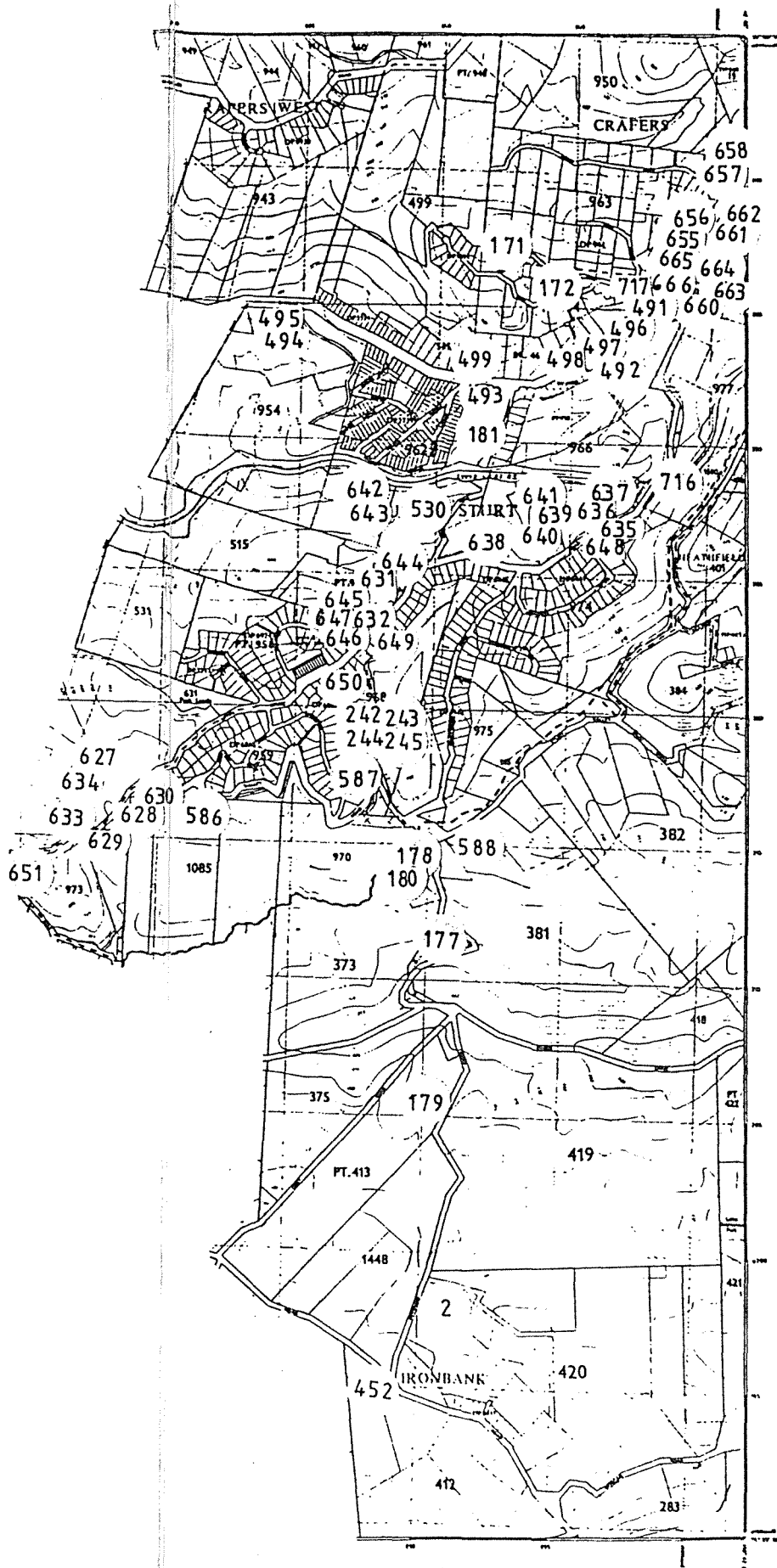






SECTION B INSET 1  
 LOCATION OF HERITAGE ITEMS AND AREAS  
 STIRLING DISTRICT HERITAGE SURVEY  
 Funded by the State Heritage Fund and  
 THE DISTRICT COUNCIL OF STIRLING  
 Danvers Architects 1984

Scale (km) 0 0.5



# SECTION C

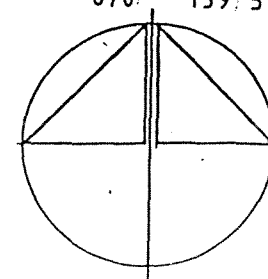
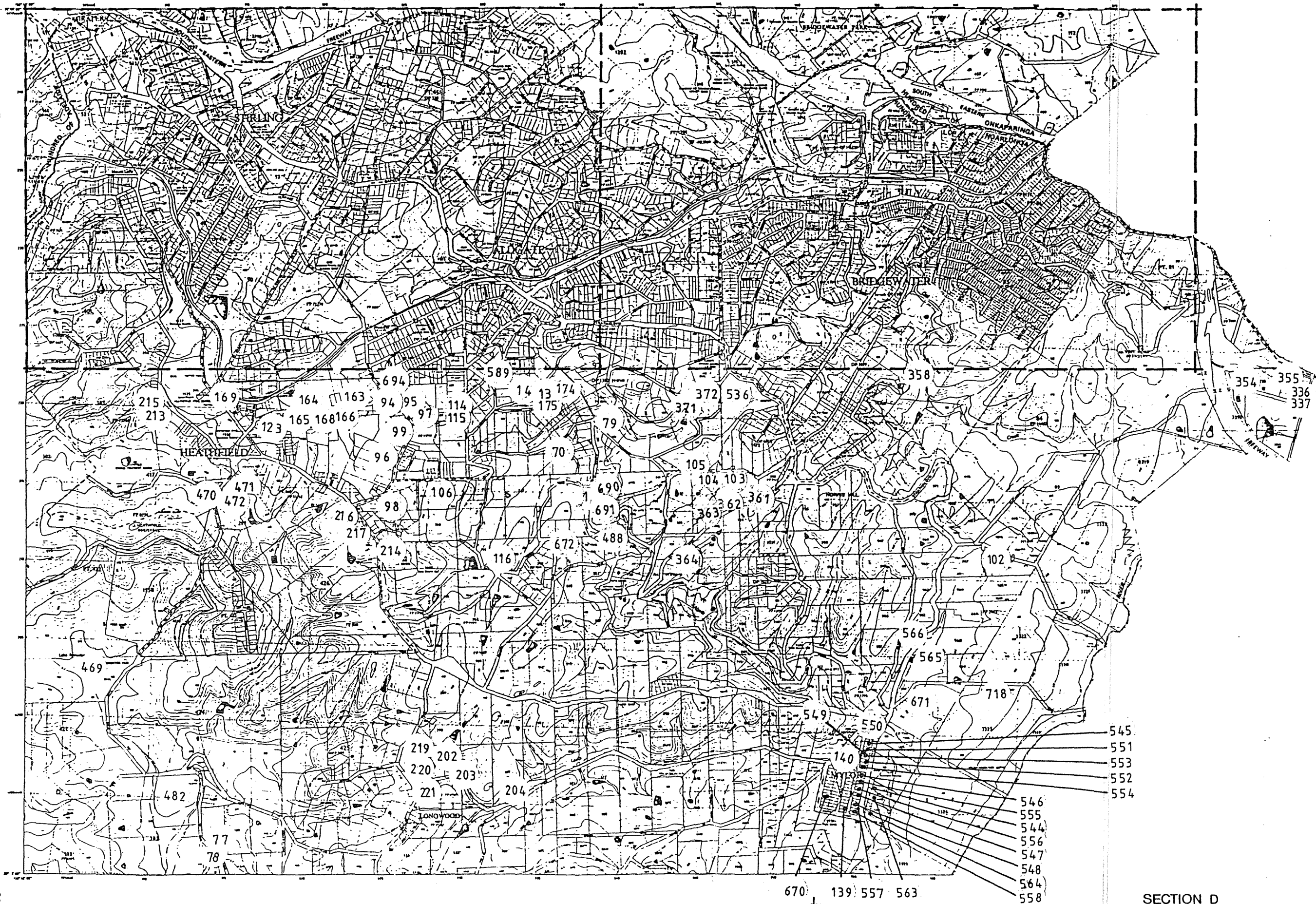
LOCATION OF HERITAGE ITEMS AND AREAS  
STIRLING DISTRICT HERITAGE SURVEY  
Funded by the State Heritage Fund and  
THE DISTRICT COUNCIL OF STIRLING

Danvers Architects 1984

Scale (km) 0 0.5 1.0

SEE INSET 2

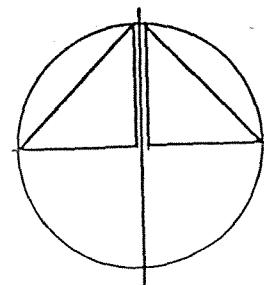
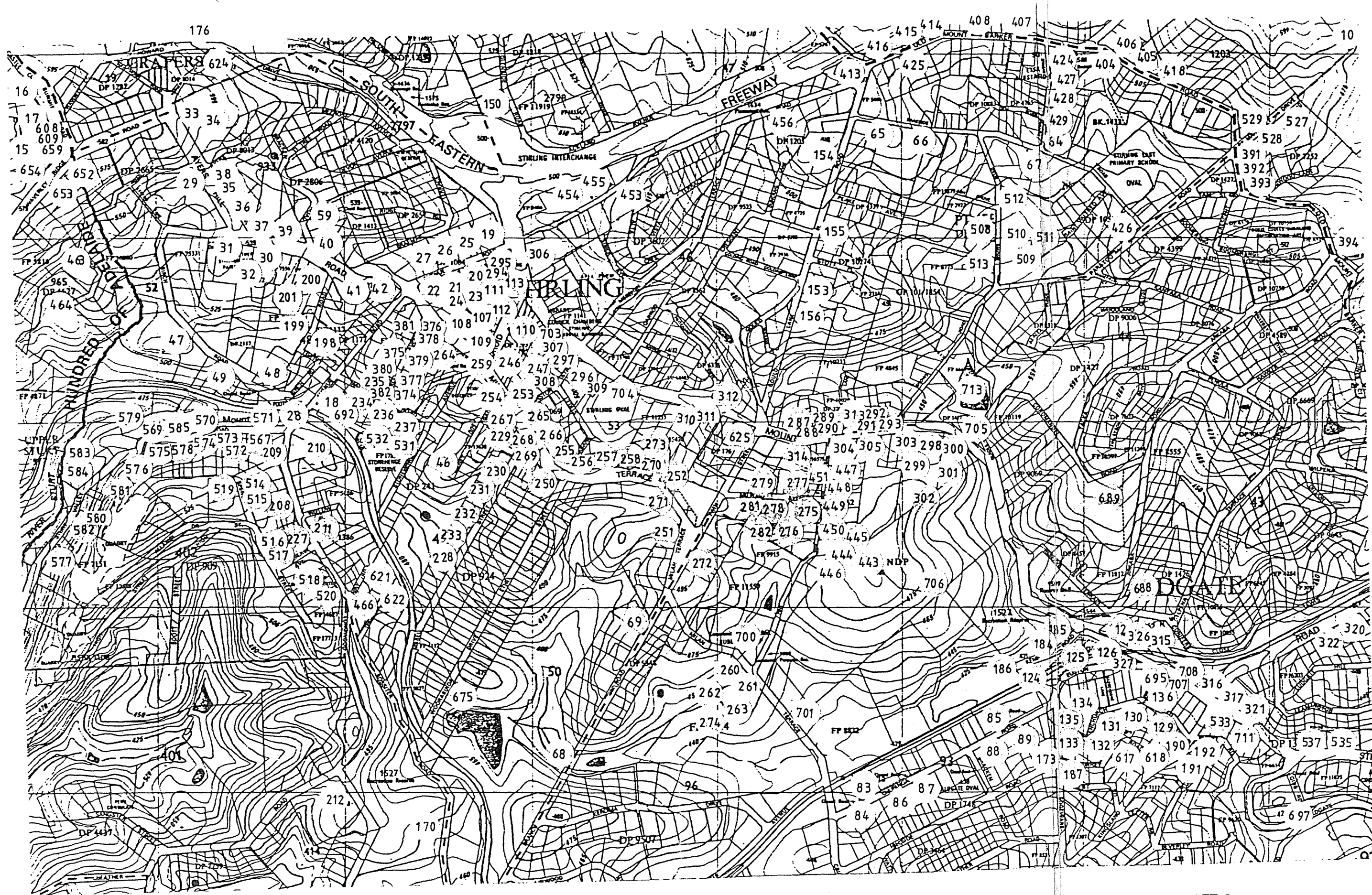
SEE INSET 3



SECTION D  
 LOCATION OF HERITAGE ITEMS AND AREAS  
 STIRLING DISTRICT HERITAGE SURVEY  
 Funded by the State Heritage Fund and  
 THE DISTRICT COUNCIL OF STIRLING  
 Danvers Architects 1984

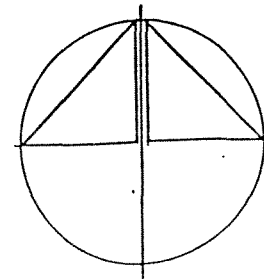
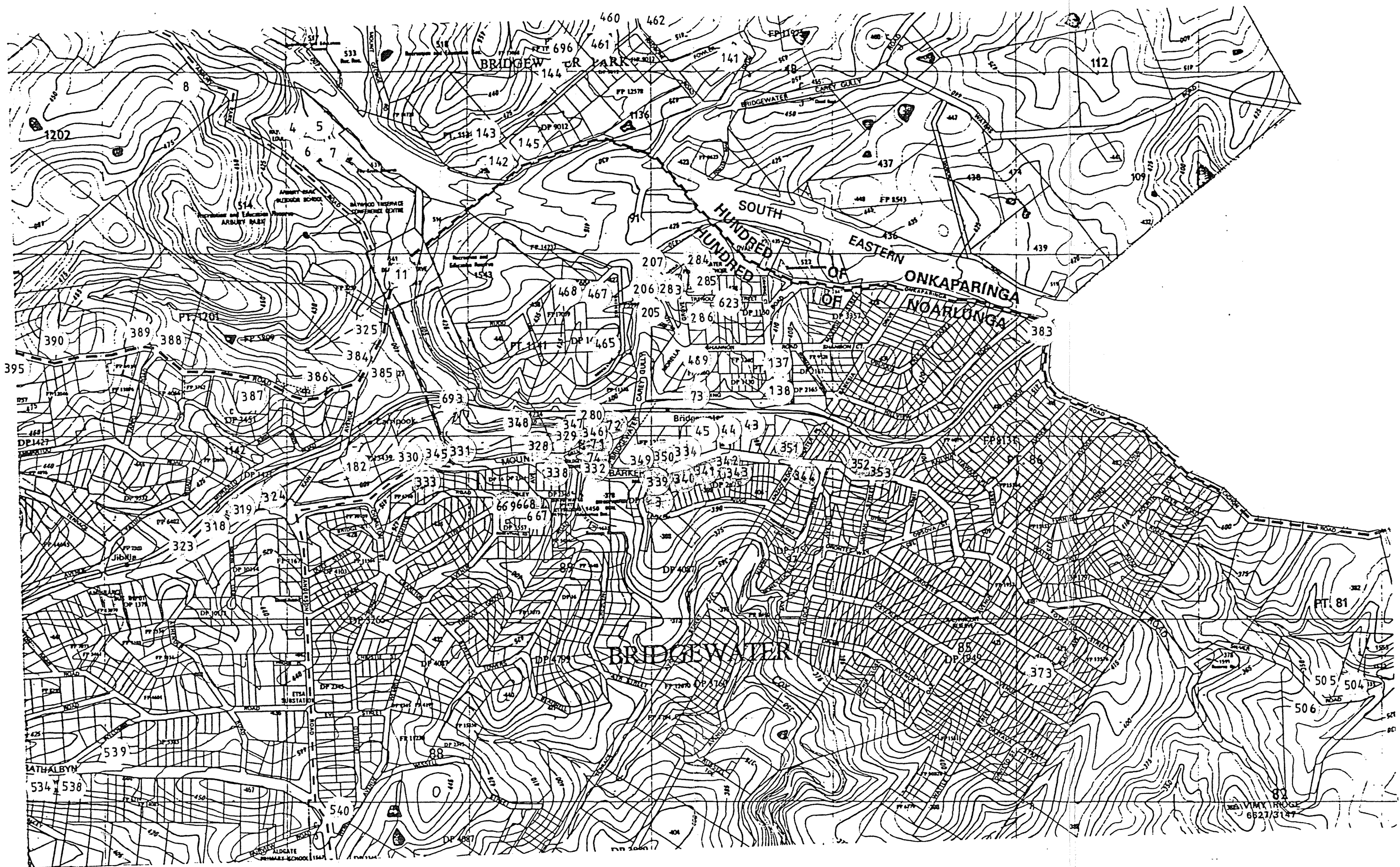
Scale (km) 0 0.5 1.0





SECTION D INSET 2  
 LOCATION OF HERITAGE ITEMS AND AREAS  
 STIRLING DISTRICT HERITAGE SURVEY  
 Funded by the State Heritage Fund and  
 THE DISTRICT COUNCIL OF STIRLING  
 Danvers Architects 1984

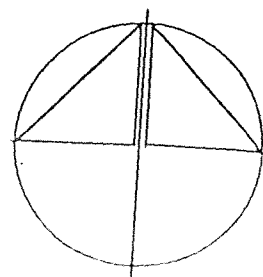
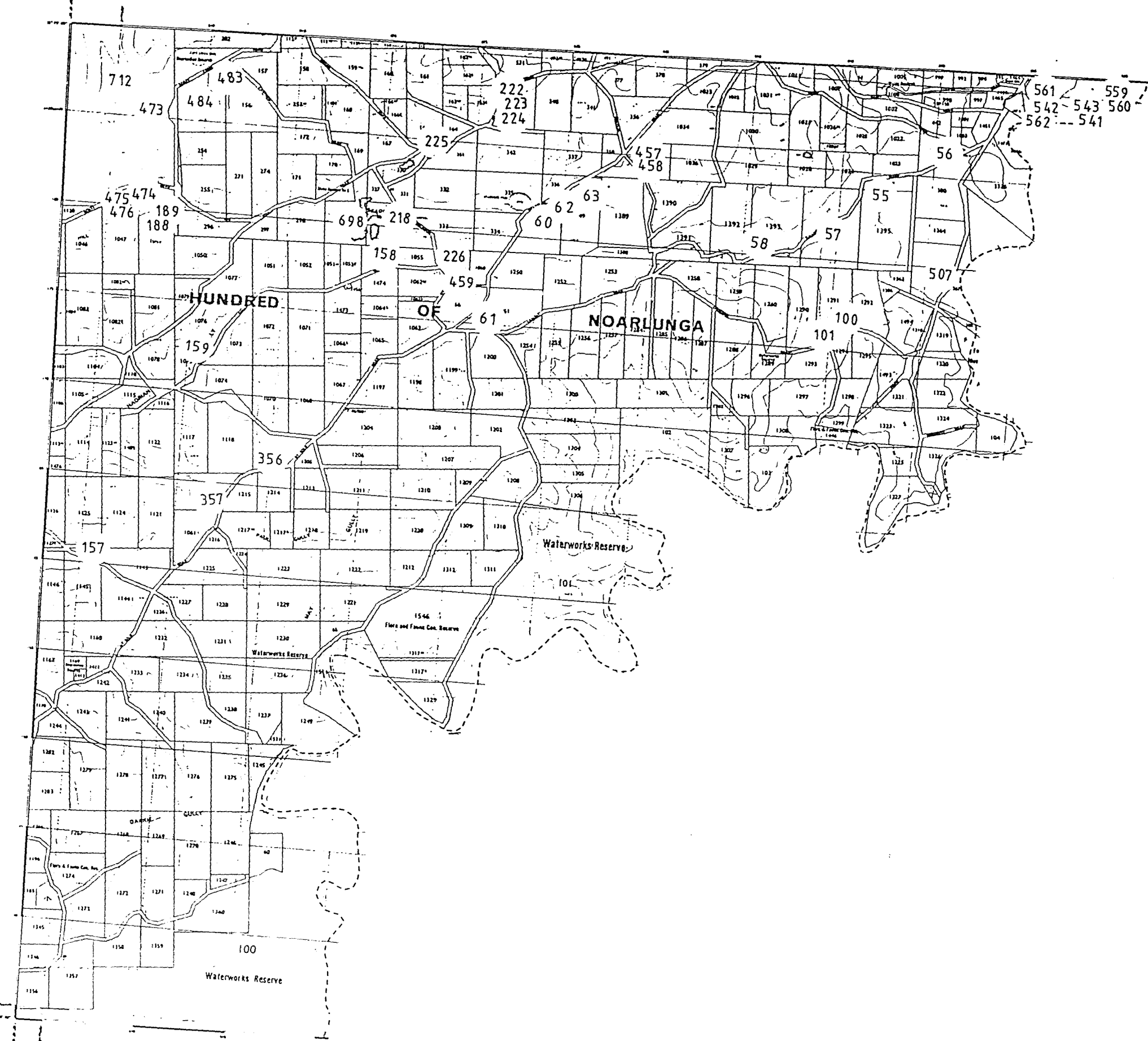
Scale 0 0.5  
 (km)



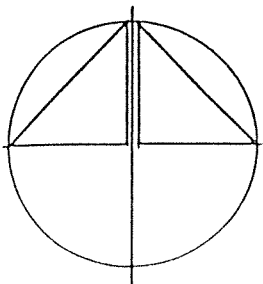
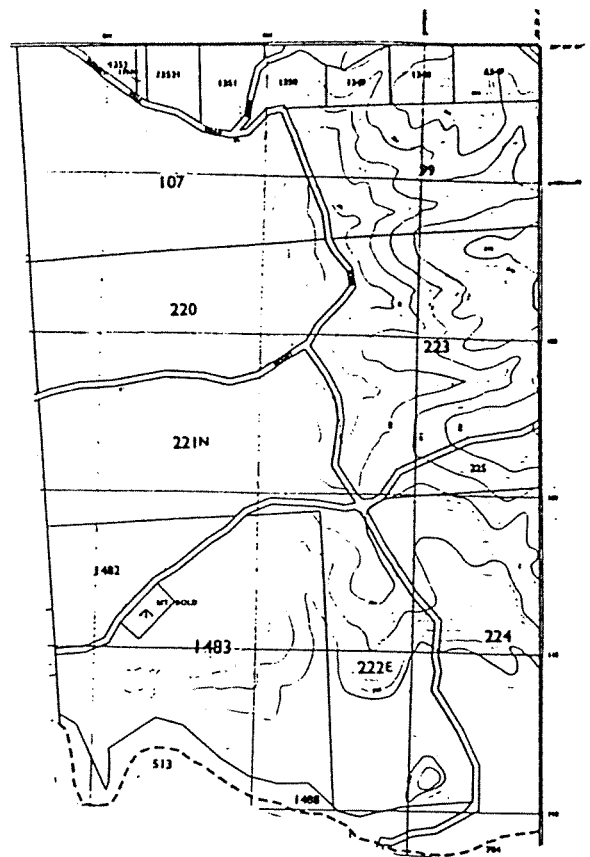
SECTION D INSET 3  
 LOCATION OF HERITAGE ITEMS AND AREAS  
 STIRLING DISTRICT HERITAGE SURVEY  
 Funded by the State Heritage Fund and  
 THE DISTRICT COUNCIL OF STIRLING  
 Danvers Architects 1984  
 Scale 0 0.5  
 (km)







SECTION F  
 LOCATION OF HERITAGE ITEMS AND AREAS  
 STIRLING DISTRICT HERITAGE SURVEY  
 Funded by the State Heritage Fund and  
 THE DISTRICT COUNCIL OF STIRLING  
 Danvers Architects 1984  
 Scale 1:10,000



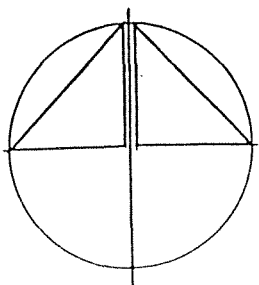
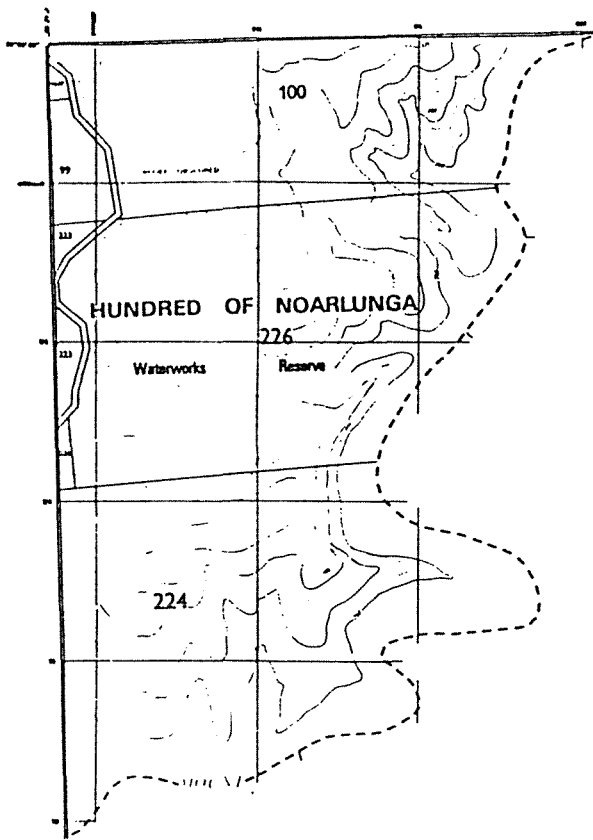
# SECTION G

LOCATION OF HERITAGE ITEMS AND AREAS  
STIRLING DISTRICT HERITAGE SURVEY  
Funded by the State Heritage Fund and  
THE DISTRICT COUNCIL OF STIRLING

Danvers Architects 1984

Scale (km) 0 0.5 1.0





SECTION H  
 LOCATION OF HERITAGE ITEMS AND AREAS  
 STIRLING DISTRICT HERITAGE SURVEY  
 Funded by the State Heritage Fund and  
 THE DISTRICT COUNCIL OF STIRLING  
 Danvers Architects 1984

Scale (km) 0 0.5 1.0