

Cover Illustration

Ransom's Corner

This row of adjoining shops typifies the 1920's style of shop building with stepped in doorway and tiles around the base of the windows. Today the original owner's name proudly graces the facade of the building and barely hints at the Ransom families' affect on this corner of Beulah Park. The original shop and house once stood where the service station next door stands. Old Mrs. Eliza Ransom was midwife in the district, besides running the shop, her father was a bootmaker and her husband, Robert A. Ransom built the new block on the corner, extending an important social and service centre for the community.

There were numerous shopkeepers over the years, but one name 'Clement', the butcher, would be remembered by at least two generations of locals.

BURNSIDE HERITAGE SURVEY
(SOUTH AUSTRALIA)

PART THREE : 'B' ITEM DOCUMENTATION

Prepared by Angela Steinberner of the City of Burnside,
Adelaide 1987.

Funded by the City of Burnside.

LOCATION		FILM NO.	NEG NO.
<u>ALEXANDRA AVENUE (Rose Park)</u>			
47	House (F. Johns)	3	17
52	House & Shop	2	5
c	Rose Park Primary School	2	6
<u>ALEXANDRA AVENUE (Toorak Gardens)</u>			
79	House and Hedge	27	18
e	First Creek Channel		
109	House, Fence and Gates	4	12A
<u>ALPHA STREET (Kensington Park)</u>			
8	Attached House	17	18A
10	Attached House	17	19A
<u>ANGOVE COURT (Rosslyn Park)</u>			
2	House (J. Lord)	20	12
<u>ASHLEY AVENUE (Glen Osmond)</u>			
1A	"The Mews"	11	8 & 9
<u>BARKER GROVE (Toorak Gardens)</u>			
19	House (Syd. Melbourne)	4	7
<u>BEULAH ROAD (Beulah Park)</u>			
215	House	13	11A
216	House	13	12A
218	House	13	13A
220	House	13	14A
221-3	House, Shop and Former Bread Factory.	13	17A & 18A
222	House	13	15A
224	House	13	16A
243	House	13	19A
<u>BEVINGTON ROAD (Glenunga)</u>			
32	House	10	18
51	House (Sayers)	10	17
50-52	"The Brambles"	10	16
<u>BLYTH STREET (Glen Osmond)</u>			
d	Woodleys Shaft	11	18

LOCATION		FILM NO.	2. NEG.NO.
<u>BOLINGBROKE GROVE (Toorak Gardens)</u>			
22	House	1	4
<u>BRIANT ROAD (Magill)</u>			
28	Bennett's Magill Pottery	19	13
<u>BRIGALOW AVENUE (Kensington Gardens)</u>			
b	Former Congregational Church & Hall	19	7
<u>CAITHNESS AVENUE (Beaumont)</u>			
a	Quarrying Monument	26	6
12	House, Mines and Quarries Complex	26	7
<u>CHISHOLM AVENUE (Burnside)</u>			
f	"Moorcroft" Bridge and Garden Remnants	25	3.4.5&6
29	House	24	20
<u>CLELAND AVENUE (Dulwich)</u>			
13	House	1	20
15	House	1	19
<u>CLOSE STREET (Rose Park)</u>			
2	House (L. Furner)	2	7
<u>COLLINGWOOD AVENUE (Hazelwood Park)</u>			
a	C.A.F.H.S. Building	27	13
<u>CONYNGHAM STREET (Glenside)</u>			
a	Water Tower	10	1
<u>COOPER PLACE (Beaumont)</u>			
26	"Holly Grange"	25	19
<u>CURUNTA STREET (Wattle Park)</u>			
a	Wattle-Stripper Monument (L.A. Gardiner Reserve)	23	2
<u>DESAUMAREZ STREET (Kensington Park)</u>			
8	House	18	12
9	House	18	13

LOCATION		FILM NO.	NEG. NO.
<u>DIMBOOLA STREET (Beulah Park)</u>			
1	House	14	18A
3	House	14	19A
5	House	14	20A
7	House	15	1A
9	House	15	2A
11	House	15	3A
13	House	15	4A
15	House	15	5A
17	House	15	6A
19	House	15	7A
21	House	15	8A
23	House	15	9A
25	House	27	2
27	House	15	10A
<u>DUKE STREET (Beulah Park)</u>			
10	House	14	12A
12	House	14	13A
14	House	14	14A
<u>DULWICH AVENUE (Dulwich)</u>			
37A-D	Four Attached Shops	2	4
37 E	Attached Shop	2	3
64	Attached Shop	1	16
66	Attached Shop	1	15
68	Attached Shop	1	17
<u>EAST TERRACE (Kensington Gardens)</u>			
38	House	20	14
a	Anglican Church and Hall (St. Edward the confessor)	19	6
<u>ELIZABETH STREET (Eastwood)</u>			
1	House	5	17A
3	House	5	18A
5	House	5	19A
7	House	5	20A
9	House	6	2
11	House	6	3
13	House	6	4
15	House	6	5
		6	22

LOCATION		FILM NO.	4. NEG. NO.
<u>ELIZABETH STREET (Eastwood) cont'd.</u>			
17	House	6	6
18	House	6	7
19	House and Stukey's Paddock	6	8
20	House	6	9
21	House	6	10
23	House	6	11
25	House	6	12
27	Attached House	6	13
29	Attached House	27	14
31	Attached House	6	14
33	House	6	23
35	House	6	15
37	Attached House	6	16
39	Attached House	6	17
43	House	6	18
<u>ELLIS STREET (Magill)</u>			
18	House	19	17
20	House (Howitt)	19	18
<u>FERGUSSON SQUARE (Toorak Gardens)</u>			
b	Fergusson Square	1	9
<u>FERNLEIGH AVENUE (Beaumont)</u>			
10	"Fernleigh"	26	1
<u>FLEMINGTON STREET (Glenside)</u>			
b	Amdel Offices Complex	10	9
a	CSIRONET Building	10	10
<u>FOWLERS ROAD (Glenunga)</u>			
7	House & Wall	11	1 & 2
27	House (A.W. Buring)	11	3
<u>FOWLERS ROAD (Glen Osmond)</u>			
32	House ("Warrawee")	11	4
<u>FULLARTON ROAD (Rose Park)</u>			
138	House	2	14

LOCATION	FILM NO.	NEG. NO.
<u>GANDYS GULLY ROAD (Stonyfell)</u>		
4 "Stonyfell House"	23	9
<u>GARDEN AVENUE (Burnside)</u>		
20 House (2nd "Finnissbrook")	25	12
<u>GILES STREET (Toorak Gardens)</u>		
1 House (H.D. Cook)	4	14
25 Toorak Bowling Club	4	3
<u>GLEN OSMOND ROAD (Eastwood)</u>		
27-31 Three Attached Shops	6	19
33-37 Three Attached Shops	6	20
39 Attached Shop and House		
41 Former Butcher's Shop	6	21
43 Attached Shop and Residence	7	2
47 Former "Renfrew" House (Anaster Nursing Home)	7	3
73-79 Four Attached Shops ("Hogg's Buildings")	7	4
81 Attached House, Shop & Bakery	7	5 & 6
95 Former Bible Christian Methodist Church (Eastwood Community Centre)	7	7
97-99 Two Attached Shops	7	8
121 State Bank	7	9
<u>GLEN OSMOND ROAD (Frewville)</u>		
273 Attached Shop	9	17A
275 Attached Shop	9	18A
<u>GLEN OSMOND ROAD (Glen Osmond)</u>		
a Fence ("Benacre")	11	7
391 House (Goldsack)	11	10
393 Former Workshop (Langley)	11	11
395 House (Langley)	11	12
<u>GLYDE STREET (Beulah Park)</u>		
16 House	14	0A
32 House	14	1A
34 House	14	2A
36 House	27	3

LOCATION		FILM NO.	6. NEG. NO.
<u>GLYDE STREET (Beulah Park) cont'd.</u>			
38	House	14	3A
40	House	14	4A
41	House	14	5A
43	House	14	6A
47	House	14	7A
49	House	14	8A
51	House	14	9A
53	House	14	10A
<u>GLYNBURN ROAD (Kensington Gardens)</u>			
344	House	18	11
364	House	18	7
372	House	18	5
<u>GLYNBURN ROAD (Kensington Park)</u>			
357	House	18	10
365	House (W. Torode, bldr.)		
381	House	18	6
<u>GLYNBURN ROAD (Leabrook)</u>			
451	Former Shop and Stables	21	10
453	Baptist Manse	21	11
<u>GLYNBURN ROAD (Erindale)</u>			
438	House (Marshall)	25	8
446	Stone Wall ("Erindale")	25	7
<u>GLYNBURN ROAD (Burnside)</u>			
478	House (Futcher)	24	15
b	Tram Poles	24	2
d	Post Office	24	0 & 1
e.	Council Depot	27	9 & 10
<u>GLYNBURN ROAD (Hazelwood Park)</u>			
523	Burnside Police Station	22	11
<u>GLYNBURN ROAD (Beaumont)</u>			
594	Former Chapel	25	20
<u>GODFREY TERRACE (Leabrook)</u>			
54	Former Stables (Downer)	21	5

LOCATION		FILM NO.	NEG. NO.
<u>GRANDVIEW GROVE (Toorak Gardens)</u>			
36	House	1	7 & 8
<u>GRANT AVENUE (Rose Park)</u>			
62	House and Shops	3	18 & 19
75	Attached House	3	20
77	Attached House	4	1
<u>GRANT AVENUE (Toorak Gardens)</u>			
f	First Creek Channel	4	2
132	House	4	4
<u>GREENGATE CRESCENT (Beaumont)</u>			
7	House	25	20A
<u>GREENHILL ROAD (Eastwood)</u>			
206	House		
207	House Shed & Garden	7	10
220	E.T.S.A. Office Building	7	11
<u>GREENHILL ROAD (Dulwich)</u>			
275	House (Justice Homburg)	1	10
<u>GREENHILL ROAD (Linden Park)</u>			
c	Memorial Plaque ("Green Gate Inn")	22	19
<u>GREENHILL ROAD (Hazelwood Park)</u>			
b	Hazelwood Park	22	12
518	Former "Linden Lodge"	22	14
c	Two Moreton Bay Fig Trees (former Entrance to "Linden")	22	13
<u>GREENHILL ROAD (Burnside)</u>			
574	House ("Kiama")	25	9
619	House and Former Dairy	23	19
a	Stone Retaining Wall	23	20
<u>GURNEY ROAD (Rose Park)</u>			
14	House	1	20A
16	House	2	1

1986	BURNSIDE HERITAGE SURVEY	B Items
	ITEM IDENTIFICATION SHEET	ROSE PARK

ITEM NAME

Former or other names:

LOCATION

Address: 47 Alexander A ve., ROSE PARK.
(was 2 Webb Street.)

Allotment: 238 & 237

Section: 262

Hundred: Adelaide

L.G.A.: Burnside

S.H.P. Region: 2

TYPE OF ITEM

Description: House (F. Johns)

Subject: 2.2

Period: 1881-1920

Date: 1908-1909

Architect:

Builder:

Condition: Poor ___ Good X Excellent ___

Map: 8

Title: 707/156

Owner now: G. & S. PERKS INVESTMENT
PTY. LTD.

STATUS

State Heritage List :

National Estate :

National Trust :

HERITAGE SIGNIFICANCE RECOMMENDATION: Local

Description: This large freestone villa with red brick coins, return verandah, wooden freeze and finials on all gables, was built by Frederick Johns (1868-1932), journalist and biographer. He was born in U.S.A., worked for the Advertiser, the S.A. Register (for 30 years) and lead the newly formed Hansard staff from 1914 for the rest of his life. Johns is also known for the biographical dictionary published in 1906 Johns notable Australians revived later in 1922 as Who's Who in the Commonwealth of Australia and in 1927 as Who's Who in Australia.

In 1908-1909 he requested that the Council change the name of the street from the "Parade" to Alexandra Avenue, after Queen Alexandra.

- REFERENCES: * THE BURNSIDE LOCAL HISTORY COLLECTION Burnside Library
* THE PADDOCKS BENEATH a history of Burnside from the beginning by E. Warburton . Pub. The Corporation of the City of Burnside 1981.
* RATE BOOKS Burnside Council
* SOUTH AUSTRALIAN DIRECTORIES
AUSTRALIAN DICTIONARY OF BIOGRAPHY Vol. 9 1891-1939. Melbourne Uni Press

PHOTOGRAPHS

Film No : 3


Slide No :

Negative No : 17

RESEARCH

Angela Steinberner

Date: 1986



1986	BURNSIDE HERITAGE SURVEY	B Items
	ITEM IDENTIFICATION SHEET	ROSE PARK

ITEM NAME

Former or other names:

TYPE OF ITEM

Description: House & Shop

Subject: 4.6

Period: 1881-1920

Date: 1916-1917

Architect:

Builder:

Condition: Poor ___ Good X Excellent ___

Map: 7

Title: 4105/301

Owner now: MINISTER OF EDUCATION

LOCATION

Address: 52 Alexandra Ave., ROSE PARK.
(old no. 48)

Allotment: 287

Section: 262

Hundred: Adelaide

L.G.A.: Burnside

S.H.P. Region: 2

STATUS

State Heritage List :

National Estate :

National Trust :

HERITAGE SIGNIFICANCE RECOMMENDATION: Local

Description: Freestone and brick were the materials used to build this house and shop which has catered as a 'tuck shop' for the Rose Park Primary School since its beginning. It has a double gable and wide verandah. Woodhead was the original owner, but following occupiers were Cornish, F.L. Schorne, Harold Vawser, W.A. McKee (over 30 years) Aidinis Mrs. N., and G. Iannella.

- REFERENCES: * THE BURNSIDE LOCAL HISTORY COLLECTION Burnside Library
 * THE PADDOCKS BENEATH a history of Burnside from the beginning by E. Warburton . Pub. The Corporation of the City of Burnside 1981.
 * RATE BOOKS Burnside Council
 * SOUTH AUSTRALIAN DIRECTORIES

PHOTOGRAPHS

Film No : 2

Slide No :

Negative No : 5

RESEARCH

Angela Steinberner

Date: 1986



1986

BURNSIDE HERITAGE SURVEY
ITEM IDENTIFICATION SHEET

B Items

ROSE PARK

ITEM NAME

Former or other names:

TYPE OF ITEM

Description: Rose Park Primary School

Subject: 2.6

Period: 1881-1920

Date: Opened 1893

Architect:

Builder: Mattinson & Cleave

Condition: Poor ___ Good X Excellent ___

Map: 7

Title: 1063/44

Owner now: Education Department

LOCATION

Address: c. Alexandra Ave., ROSE PARK.

Allotment: P262

Section: 262

Hundred: Adelaide

L.G.A.: Burnside

S.H.P. Region: 2

STATUS

State Heritage List :

National Estate :

National Trust :

HERITAGE SIGNIFICANCE RECOMMENDATION: Local

Description: The brick school was opened in 1893. Mr. C.A. Wittber was the first headmaster (for some 14 years) with Misses Welch & Ritch and Messrs. Main and Clarke in assistance to teach approximately 500 students. In the 1920's additions were made by Fricker Brothers.

- REFERENCES: * THE BURNSIDE LOCAL HISTORY COLLECTION Burnside Library
* THE PADDOCKS BENEATH a history of Burnside from the beginning by E. Warburton . Pub. The Corporation of the City of Burnside 1981.
* RATE BOOKS Burnside Council
* SOUTH AUSTRALIAN DIRECTORIES

PHOTOGRAPHS

Film No : 2


Slide No :

Negative No : 6

RESEARCH

Angela Steinberner

Date: 1986



1986	BURNSIDE HERITAGE SURVEY	B Items
	ITEM IDENTIFICATION SHEET	TOORAK GARDENS

ITEM NAME

Former or other names:

TYPE OF ITEM

Description: House & Hedge

Subject: 2.2

Period: 1921-1980

Date: 1924-25

Architect:

Builder:

Condition: Poor ___ Good X Excellent ___

Map: 8

Title: 1256/19

Owner now: WILLINGTON J.K.

LOCATION

Address: 79 Alexander Ave., TOORAK GARDENS

Allotment: Pt. B

Section: 275

Hundred: Adelaide

L.G.A.: Burnside

S.H.P. Region: 2

STATUS

State Heritage List :

National Estate :

National Trust :

HERITAGE SIGNIFICANCE RECOMMENDATION: Local

Description: The first owner of this house was Joy D. Badger, of Robert Badger, solicitor. R.K. Thomas (electrical engineer) was a subsequent occupier.

- REFERENCES:
- * THE BURNSIDE LOCAL HISTORY COLLECTION Burnside Library
 - * THE PADDOCKS BENEATH a history of Burnside from the beginning by E. Warburton . Pub. The Corporation of the City of Burnside 1981.
 - * RATE BOOKS Burnside Council
 - * SOUTH AUSTRALIAN DIRECTORIES

PHOTOGRAPHS

Film No : 27


Slide No :

Negative No : 18

RESEARCH

Angela Steinberner

Date: 1986



1986	BURNSIDE HERITAGE SURVEY	B Items
	ITEM IDENTIFICATION SHEET	TOORAK GARDENS

ITEM NAME	TYPE OF ITEM
Former or other names: Drainage Reserve	Description: 1st Creek Channel
<u>LOCATION</u>	Subject: 1.5
Address: e. Alexandra Ave.,	Period: 1921-1950
TOORAK GARDENS.	Date:
Allotment: Pt. B	Architect:
Section: 275	Builder:
Hundred: Adelaide	Condition: Poor ___ Good <u>X</u> Excellent ___
L.G.A.: Burnside	Map: 8
S.H.P. Region: 2	Title:
	Owner now: BURNSIDE COUNCIL
<u>STATUS</u>	State Heritage List :
	National Estate :
	National Trust :

HERITAGE SIGNIFICANCE RECOMMENDATION: Local

Description: First creek crossed the tip of the N.E. corner of Prescott farm. From the creek a store of water was channelled into Prescott's land. At the turn of the century this whole area was flat wheat fields pitted with stone quarries and wells. From 1912 the suburb of Toorak Gardens began to develop and with this drainage reserves like the one running between Alexandra and Watson Avenues were mapped into the subdivision and maintained by council.

REFERENCES: * THE BURNSIDE LOCAL HISTORY COLLECTION Burnside Library
 * THE PADDOCKS BENEATH a history of Burnside from the beginning by E. Warburton . Pub. The Corporation of the City of Burnside 1981.
 * RATE BOOKS Burnside Council
 * SOUTH AUSTRALIAN DIRECTORIES

PHOTOGRAPHS

Film No :
 Slide No :
 Negative No :

RESEARCH Angela Steinberner
 Date: 1986

1986	BURNSIDE HERITAGE SURVEY	B Items
	ITEM IDENTIFICATION SHEET	TOORAK GARDENS

ITEM NAME

Former or other names:

LOCATION

Address: 109 Alexander^{ra} Ave., TOORAK
(was no, 103). GARDENS
Allotment: 27 Pt 36
Section: 275
Hundred: Adelaide
L.G.A.: Burnside
S.H.P. Region: 2

TYPE OF ITEM

Description: House, fence & gates
Subject: 2.2
Period: 1881-1920
Date: 1916-1917
Architect:
Builder:
Condition: Poor ___ Good X Excellent ___
Map: 9
Title: 2206/188
Owner now: MORIARTY R.F. & C.D.

STATUS

State Heritage List :
National Estate :
National Trust :

HERITAGE SIGNIFICANCE RECOMMENDATION: Local

Description: Large stone bungalow with tiled roof and attic. The chimneys are of the same stone work with pottery tops. The wooden and iron fence and gates are original and in good condition. Gordon Short, land agent, was the first owner and some 30 years later in 1946, it transferred to Frank Moore, Chemist, and in 1969 transferred to Reg Moriarty, manager. Moriarty joined Burnside Council as Councillor in 1978 and became Alderman in 1983-87.


- REFERENCES: * THE BURNSIDE LOCAL HISTORY COLLECTION Burnside Library
* THE PADDOCKS BENEATH a history of Burnside from the beginning by E. Warburton . Pub. The Corporation of the City of Burnside 1981.
* RATE BOOKS Burnside Council
* SOUTH AUSTRALIAN DIRECTORIES

PHOTOGRAPHS

Film No : 4
Slide No :
Negative No : 12A

RESEARCH
Date: 1986

Angela Steinberner



1986	BURNSIDE HERITAGE SURVEY	B Items
	ITEM IDENTIFICATION SHEET	KENSINGTON PARK

ITEM NAME

Former or other names:

TYPE OF ITEM

Description: House attached

LOCATION

Address: 8 Alpha St, KENSINGTON PARK

Subject: 2.2

Period: 1881-1920

Date: 1882-1883

Allotment: 36

Section: 300

Hundred: Adelaide

L.G.A.: Burnside

S.H.P. Region: 2

Architect:

Builder:

Condition: Poor ___ Good X Excellent ___

Map: 10

Title: 4103/397

Owner now: KOTASEK H. & Z.

STATUS

State Heritage List :

National Estate :

National Trust :

HERITAGE SIGNIFICANCE RECOMMENDATION: Local

Description: Substantial symmetrical six roomed stone house - attached with original stone and iron work fence - on the lean. It was built for M.C. Revell, ironmonger or Revell Adams & Co.! W.E. Revell was still living in the house in 1920. Other occupants later have been J.H. Stevens, E.C. Bushell, Mrs. E. DeFontenay, Mrs. I.E. Coad, A. Corrie (gardener) A. Humme and J. Summers.

- REFERENCES:
- * THE BURNSIDE LOCAL HISTORY COLLECTION Burnside Library
 - * THE PADDOCKS BENEATH a history of Burnside from the beginning by E. Warburton . Pub. The Corporation of the City of Burnside 1981.
 - * RATE BOOKS Burnside Council
 - * SOUTH AUSTRALIAN DIRECTORIES

PHOTOGRAPHS

Film No : 17


Slide No :

Negative No : 18A

RESEARCH

Angela Steinberner

Date: 1986



1986	BURNSIDE HERITAGE SURVEY ITEM IDENTIFICATION SHEET	B Items
		KENSINGTON PARK

ITEM NAME

Former or other names:

TYPE OF ITEM

Description: House attached

LOCATION

Address: 10 Alpha St., KENSINGTON PARK

Subject: 2.2

Period: 1881-1920

Date: 1882-1883

Architect:

Builder:

Allotment: 26

Section: 300

Hundred: Adelaide

L.G.A.: Burnside

S.H.P. Region: 2

Condition: Poor ___ Good X Excellent ___

Map: 10

Title: 4103/398

Owner now: CHASTON R.J. & J.

STATUS

State Heritage List :

National Estate :

National Trust :

HERITAGE SIGNIFICANCE RECOMMENDATION: Local

Description: This symmetrical attached large stone house of six rooms with original stone fence and iron work - on the lean as no. 8 - was built in 1882-83 for Thomas Adams. In 1891 M.V. Adams (ironmonger), and W.M. Adams (clerk) or 'Revell Adams & Co.' occupied the house, and M.V. still appears here in the Directory in 1937. Occupiers since this time have been F. Byrne, K. Moran, J. Wilkie and Mrs. G. Allen.

- REFERENCES:
- * THE BURNSIDE LOCAL HISTORY COLLECTION Burnside Library
 - * THE PADDOCKS BENEATH a history of Burnside from the beginning by E. Warburton . Pub. The Corporation of the City of Burnside 1981.
 - * RATE BOOKS Burnside Council
 - * SOUTH AUSTRALIAN DIRECTORIES

PHOTOGRAPHS

Film No : 17

Slide No :

Negative No : 19A

RESEARCH

Angela Steinberner

Date: 1986



1986	BURNSIDE HERITAGE SURVEY	B Items
	ITEM IDENTIFICATION SHEET	ROSSLYN PARK

ITEM NAME	TYPE OF ITEM
Former or other names:	Description: House (J. Lord)
LOCATION	Subject: 2.2
Address: 2 Angove Court, ROSSLYN PARK	Period: 1881-1920
Allotment: 5 & 6 (old 173)	Date: 1890-1891
Section: 287	Architect:
Hundred: Adelaide	Builder:
L.G.A.: Burnside	Condition: Poor ___ Good ___ Excellent <u>X</u>
S.H.P. Region: 2	Map: 13
	Title: 4114/989
	Owner now: LUCIEN PARENT NOMINEES
STATUS	
State Heritage List :	
National Estate :	
National Trust :	

HERITAGE SIGNIFICANCE RECOMMENDATION: Local

Description: Attractive large bay windowed stone villa set on attractive grounds and built in the early 1890's for John Lord, licenced victualler. John Lord was licensee of various hotels around the country, including the Theatre Royal Hotel and Imperial Hotel. He also had mining interests and owned racehorses.
After the Lords the property went to Herbert Kay (vigneron.)

- REFERENCES: * THE BURNSIDE LOCAL HISTORY COLLECTION Burnside Library
 * THE PADDOCKS BENEATH a history of Burnside from the beginning by E. Warburton . Pub. The Corporation of the City of Burnside 1981.
 * RATE BOOKS Burnside Council
 * SOUTH AUSTRALIAN DIRECTORIES

PHOTOGRAPHS

Film No : 20
 Slide No :
 Negative No : 12

RESEARCH Angela Steinberner
 Date: 1986



1986	BURNSIDE HERITAGE SURVEY	B Items
	ITEM IDENTIFICATION SHEET	GLEN OSMOND

ITEM NAME

Former or other names: "THE MEWS"

LOCATION

Address: 1A Ashley Ave., GLEN OSMOND.

Allotment: 3

Section: 270

Hundred: Adelaide

L.G.A.: Burnside

S.H.P. Region: 2

TYPE OF ITEM

Description: Large House

Subject: 2.2

Period: 1838-1860

Date: 1865-1866

Architect:

Builder:

Condition: Poor ___ Good ___ Excellent X

Map: 34

Title: 4199/648

Owner now: BROUGHAM G.F.
& WITCHI B.

STATUS


State Heritage List :

National Estate :

National Trust :

HERITAGE SIGNIFICANCE RECOMMENDATION: Local

Description: Original coachhouse to BENACRE built 1844 i.e. Benacre Coachhouse. This two storey bluestone building (stone from Glen Osmond) with sandstone quoins and detailing was formerly part of the Benacre estate. The gabled flanking wings and the first floor pediment with cast iron balcony beneath create a notable design. It is one of the more important early coachhouses in the area.



- REFERENCES:
- * THE BURNSIDE LOCAL HISTORY COLLECTION Burnside Library
 - * THE PADDOCKS BENEATH a history of Burnside from the beginning by E. Warburton . Pub. The Corporation of the City of Burnside 1981.
 - * RATE BOOKS Burnside Council
 - * SOUTH AUSTRALIAN DIRECTORIES

PHOTOGRAPHS

Film No : 11

Slide No :

Negative No : 8 & 9

RESEARCH

Angela Steinberner

Date: 1986



1986	BURNSIDE HERITAGE SURVEY	B Items
	ITEM IDENTIFICATION SHEET	TOORAK GARDENS

ITEM NAME

Former or other names:

TYPE OF ITEM

Description: House (Syd Melbourne)

LOCATION

Subject: 2.1

Address: 19 Barker Grove, TOORAK GARDENS

Period: 1921-1950

Allotment: 296 & 295

Date: 1927-1928

Section: 274

Architect:

Hundred: Adelaide

Builder:

L.G.A.: Burnside

Condition: Poor ___ Good X Excellent ___

S.H.P. Region: 2

Map: 9

Title: 1438/193

Owner now: PARKIN D.T. & L.J.

STATUS

State Heritage List :

National Estate :

National Trust :

HERITAGE SIGNIFICANCE RECOMMENDATION: Local

Description: This late 1920's bungalow was built for H.E.S. Melbourne, engineer for the Burnside City Council. Melbourne is remembered by Council for his innovative thinking in relation to the works programme, planning ahead and cutting costs at a time of monetary restraint, allowed council to move with the times.

- REFERENCES:
- * THE BURNSIDE LOCAL HISTORY COLLECTION Burnside Library
 - * THE PADDOCKS BENEATH a history of Burnside from the beginning by E. Warburton . Pub. The Corporation of the City of Burnside 1981.
 - * RATE BOOKS Burnside Council
 - * SOUTH AUSTRALIAN DIRECTORIES

PHOTOGRAPHS

Film No : 4


Slide No : 7

Negative No :

RESEARCH

Angela Steinberner

Date: 1986



1986	BURNSIDE HERITAGE SURVEY	B Items
	ITEM IDENTIFICATION SHEET	BEULAH PARK

ITEM NAME

Former or other names:

TYPE OF ITEM

Description: House

Subject: 2.2

Period: 1881-1920

Date: 1883-1884

Architect:

Builder:

Condition: Poor ___ Good X Excellent ___

Map: 1

Title: 4212/255

Owner now: G. ZYBERT

LOCATION

Address: 215 Beulah Rd., BEULAH PARK.

Allotment: 22

Section: 288

Hundred: Adelaide

L.G.A.: Burnside

S.H.P. Region: 2

STATUS

State Heritage List :

National Estate :

National Trust :

HERITAGE SIGNIFICANCE RECOMMENDATION: Local

Description: This bluestone villa of 7 rooms was built by William Stevens. The tailor G. White occupied it for many years then came G.A. Rule and Mrs. T.A. Hoare.

- REFERENCES:
- * THE BURNSIDE LOCAL HISTORY COLLECTION Burnside Library
 - * THE PADDOCKS BENEATH a history of Burnside from the beginning by E. Warburton . Pub. The Corporation of the City of Burnside 1981.
 - * RATE BOOKS Burnside Council
 - * SOUTH AUSTRALIAN DIRECTORIES

PHOTOGRAPHS

Film No : 13


Slide No :

Negative No : 11A

RESEARCH

Angela Steinberner

Date: 1986



1986	BURNSIDE HERITAGE SURVEY	B Items
	ITEM IDENTIFICATION SHEET	BEULAH PARK

ITEM NAME

Former or other names:

TYPE OF ITEM

Description: House
 Subject: 2.2
 Period: 1881-1920
 Date: 1882-1883
 Architect:
 Builder:
 Condition: Poor X Good ___ Excellent ___
 Map: 1
 Title: 4026/726
 Owner now: ENGEL T.J.

LOCATION

Address: 216 Beulah Rd., BEULAH PARK
 Allotment: 1
 Section: 288
 Hundred: Adelaide
 L.G.A.: Burnside
 S.H.P. Region: 2

STATUS

State Heritage List :
 National Estate :
 National Trust :

HERITAGE SIGNIFICANCE RECOMMENDATION: Local

Description: This single fronted sandstone cottage is in the process of being restored. Together with its 5 neighbours, it was built after Amery's Subdivision in 1881, on long narrow blocks backing onto a service lane. This one was first owned by Adolph Hersey followed then by Clanson & Co. These cottages were primarily rental accommodation seeing many occupiers, but today the entire row are owner occupied.

- REFERENCES: * THE BURNSIDE LOCAL HISTORY COLLECTION Burnside Library
 * THE PADDOCKS BENEATH a history of Burnside from the beginning by E. Warburton . Pub. The Corporation of the City of Burnside 1981.
 * RATE BOOKS Burnside Council
 * SOUTH AUSTRALIAN DIRECTORIES

PHOTOGRAPHS

Film No : 13
 Slide No :
 Negative No : 12A

RESEARCH

Angela Steinberner

Date: 1986



1986	BURNSIDE HERITAGE SURVEY	B Items
	ITEM IDENTIFICATION SHEET	BEULAH PARK

ITEM NAME	TYPE OF ITEM
Former or other names:	Description: House
LOCATION	Subject: 2.2
Address: 218 Beulah Road, BEULAH PARK	Period: 1881-1920
Allotment: 2	Date: 1882-1883
Section: 288	Architect:
Hundred: Adelaide	Builder:
L.G.A.: Burnside	Condition: Poor ___ Good <u>X</u> Excellent ___
S.H.P. Region: 2	Map: 1
	Title: 3780/94
	Owner now: DECKERT B.J. & PICKERING F.J.
STATUS	
State Heritage List :	
National Estate :	
National Trust :	

HERITAGE SIGNIFICANCE RECOMMENDATION: Local

Description: This single fronted sandstone cottage, together with its 5 neighbours was built after Amery's Subdivision in 1881 and was built on a long narrow block backing onto a service lane. This, like number 216 was first owned by Adolph Hersey and a year later passed to Clanson & Co. For about 40 years Hyland Robertson, printer, occupied this cottage.

- REFERENCES: * THE BURNSIDE LOCAL HISTORY COLLECTION Burnside Library
 * THE PADDOCKS BENEATH a history of Burnside from the beginning by E. Warburton . Pub. The Corporation of the City of Burnside 1981.
 * RATE BOOKS Burnside Council
 * SOUTH AUSTRALIAN DIRECTORIES

PHOTOGRAPHS

Film No : 13
 Slide No :
 Negative No : 13A

RESEARCH Angela Steinberner
 Date: 1986



1986	BURNSIDE HERITAGE SURVEY	B Items
	ITEM IDENTIFICATION SHEET	BEULAH PARK

ITEM NAME

Former or other names:

TYPE OF ITEM

Description: House

LOCATION

Subject: 2.2

Address: 220 Beulah Rd. BEULAH PARK

Period: 1881-1920

Allotment: 3

Date: 1882-1883

Section: 288

Architect:

Hundred: Adelaide

Builder:

L.G.A.: Burnside

Condition: Poor ___ Good X Excellent ___

S.H.P. Region: 2

Map: 1

Title: 3780/97

Owner now: SLAGHEKKE H.J.

STATUS

State Heritage List :

National Estate :

National Trust :

HERITAGE SIGNIFICANCE RECOMMENDATION: Local

Description: This single fronted sandstone cottage is in the process of being restored. Together with its 5 neighbours it was built after Amery's Subdivision in 1881 on a long narrow block backing onto a service lane. Again, this cottage was built by Adolph Hersey and the title then passed to Clanson & Co. As these dwellings were built for rental accommodation they sheltered many occupiers. However, today the entire row are owner occupied.

- REFERENCES:
- * THE BURNSIDE LOCAL HISTORY COLLECTION Burnside Library
 - * THE PADDOCKS BENEATH a history of Burnside from the beginning by E. Warburton . Pub. The Corporation of the City of Burnside 1981.
 - * RATE BOOKS Burnside Council
 - * SOUTH AUSTRALIAN DIRECTORIES

PHOTOGRAPHS

Film No : 13


Slide No :

Negative No : 14A

RESEARCH

Angela Steinberner

Date: 1986



1986	BURNSIDE HERITAGE SURVEY	B Items
	ITEM IDENTIFICATION SHEET	BEULAH PARK

ITEM NAME	TYPE OF ITEM
Former or other names:	Description: House, Shop & Former Bread
LOCATION	Subject: 2.2; 4.3 & 4.6 Factory.
Address: 221-3 Beulah Rd., BEULAH PARK	Period: 1881-1920
Shop No. 223	Date: 1881-1882
Allotment: 19	Architect:
Section: 288	Builder:
Hundred: Adelaide	Condition: Poor ___ Good <u>X</u> Excellent ___
L.G.A.: Burnside	Map: 1
S.H.P. Region: 2	Title: 2530/108
	Owner now: TOTH J. & R.
STATUS	
State Heritage List :	
National Estate :	
National Trust :	

HERITAGE SIGNIFICANCE RECOMMENDATION: Local

Description: This area was subdivided in 1879 from Frederick Howard's farm. The group of buildings are attractive and remain relatively unaltered. Built of bluestone, the house adjoining the shop is symmetrical in plan with verandah and built by N.S. Kenner. The shop of brick construction still operates as such and retains its brown glazed tiles around the base of the windows. However the original shop was of stone. What stands today is probably a newer building of the 1920's, though the bread bakery and original shop came together in 1883-84 under the name John Nelson. In 1944-45 the Directory has A.W. Ralph, baker, as occupier at this address.




- REFERENCES:
- * THE BURNSIDE LOCAL HISTORY COLLECTION Burnside Library
 - * THE PADDOCKS BENEATH a history of Burnside from the beginning by E. Warburton. Pub. The Corporation of the City of Burnside 1981.
 - * RATE BOOKS Burnside Council
 - * SOUTH AUSTRALIAN DIRECTORIES

PHOTOGRAPHS

Film No : 13
Slide No :
Negative No : 17A & 18A

RESEARCH Angela Steinberner
Date: 1986



1986	BURNSIDE HERITAGE SURVEY	B Items
	ITEM IDENTIFICATION SHEET	BEULAH PARK

ITEM NAME

Former or other names:

TYPE OF ITEM

Description: House

Subject: 2.2

Period: 1881-1920

Date: 1882-1883

Architect:

Builder:

Condition: Poor ___ Good X Excellent ___

Map: 1

Title: 3780/96

Owner now: JOHN W.R.

LOCATION

Address: 222 Beulah Road,

BEULAH PARK

Allotment: 4

Section: 288

Hundred: Adelaide

L.G.A.: Burnside

S.H.P. Region: 2

STATUS

State Heritage List :

National Estate :

National Trust :

HERITAGE SIGNIFICANCE RECOMMENDATION: Local

Description: This single fronted sandstone cottage has been altered, chimneys taken out, wooden windows replaced with aluminium, verandah enclosed and roofing changed to alulite tiles. As with the neighbouring cottages it was built after Amery's Subdivision of 1881 on a long narrow block backing onto a service lane. The first owner of this building as with No. 224 was Miss Doorne. This cottage has been in the John family since the early 1940's.

- REFERENCES:
- * THE BURNSIDE LOCAL HISTORY COLLECTION Burnside Library
 - * THE PADDOCKS BENEATH a history of Burnside from the beginning by E. Warburton . Pub. The Corporation of the City of Burnside 1981.
 - * RATE BOOKS Burnside Council
 - * SOUTH AUSTRALIAN DIRECTORIES

PHOTOGRAPHS

Film No : 13

Slide No :

Negative No : 15A

RESEARCH

Angela Steinberner

Date: 1986



1986	BURNSIDE HERITAGE SURVEY	B Items
	ITEM IDENTIFICATION SHEET	BEULAH PARK

ITEM NAME

Former or other names:

TYPE OF ITEM

Description: House
 Subject: 2.2
 Period: 1881-1920
 Date: 1882-1883
 Architect:
 Builder:
 Condition: Poor ___ Good ___ Excellent X
 Map: 1
 Title: 3780/95
 Owner now: STEINBERNER A.J.

LOCATION

Address: 224 Beulah Rd., BEULAH PARK.

Allotment: 5
 Section: 288
 Hundred: Adelaide
 L.G.A.: Burnside
 S.H.P. Region: 2

STATUS

State Heritage List :
 National Estate :
 National Trust :

HERITAGE SIGNIFICANCE RECOMMENDATION: Local


Description: This single fronted sandstone cottage has been restored and extended with character. The wood work has been stripped back and windows have attractive garden aspects. As with cottages 216, 218, 220, 222, 224 & 226 the facades are sandstone and sides red brick with hedder rows. It was built after the Amery Subdivision in 1881, on a long narrow block, backing onto a service lane. The first owner was Miss Doorne and it then passed to A.A. Kirkpatrick (J.P.), Edith Fry, E.G. Stallard, W.G. Ellis, & R. Twiss. This was yet another rental cottage so shelterd many occupiers over the years from gardeners to cabinet makers, drivers to plasterers.

- REFERENCES: * THE BURNSIDE LOCAL HISTORY COLLECTION Burnside Library
 * THE PADDOCKS BENEATH a history of Burnside from the beginning by E. Warburton . Pub. The Corporation of the City of Burnside 1981.
 * RATE BOOKS Burnside Council
 * SOUTH AUSTRALIAN DIRECTORIES

PHOTOGRAPHS

Film No : 13
 Slide No :
 Negative No : 16A

RESEARCH Angela Steinberner
 Date: 1986



1986	BURNSIDE HERITAGE SURVEY	B Items
	ITEM IDENTIFICATION SHEET	BEULAH PARK

ITEM NAME

Former or other names:

TYPE OF ITEM

Description: House

Subject: 2.2

Period: 1921-1950

Date: 1929-1930

Architect:

Builder:

Condition: Poor ___ Good ___ Excellent X

Map: 1

Title: 3359/87

Owner now: EDWARDS H.F. & S.M.

LOCATION

Address: 243 Beulah Rd., BEULAH PARK

Allotment: 120 & 121

Section: 288

Hundred: Adelaide

L.G.A.: Burnside

S.H.P. Region: 2

STATUS

State Heritage List :

National Estate :

National Trust :

HERITAGE SIGNIFICANCE RECOMMENDATION: Local

Description: This is a particularly good example of a freestone Tudor with leadlight windows, glazed brick window sills and verandah wall, columns and decorations are just some of the aspects of this building which qualify it for listing. It was built for A. Colwill, fruitier and was later occupied for many years by Mrs. C.R. Keynes.

- REFERENCES:
- * THE BURNSIDE LOCAL HISTORY COLLECTION Burnside Library
 - * THE PADDOCKS BENEATH a history of Burnside from the beginning by E. Warburton . Pub. The Corporation of the City of Burnside 1981.
 - * RATE BOOKS Burnside Council
 - * SOUTH AUSTRALIAN DIRECTORIES

PHOTOGRAPHS

Film No : 13

Slide No :

Negative No : 19A

RESEARCH

Angela Steinberner

Date: 1986



1986	BURNSIDE HERITAGE SURVEY	B Items
	ITEM IDENTIFICATION SHEET	GLENUNGA

ITEM NAME

Former or other names:

TYPE OF ITEM

Description: House

Subject: 2.2

Period: 1881-1920

Date: 1922-1923

Architect:

Builder:

Condition: Poor ___ Good X Excellent ___

Map: 29

Title: 2331/70

Owner now: DAVIES J.E. & J.B.

LOCATION

Address: 32 Bevington Rd., GLENUNGA.

Allotment: 84

Section: 271

Hundred: Adelaide

L.G.A.: Burnside

S.H.P. Region: 2

STATUS

State Heritage List :

National Estate :

National Trust :

HERITAGE SIGNIFICANCE RECOMMENDATION: Local

Description: This freestone house was built in the early 1920's for Eustice D. Barton. Prof. W.E. Hurst in the 1940's then occupied it, followed by Dr. H.C. Trumble in the 1950 & 60's. K.L. Dungey was occupying it in 1972.

- REFERENCES: *
- * THE BURNSIDE LOCAL HISTORY COLLECTION Burnside Library
 - * THE PADDOCKS BENEATH a history of Burnside from the beginning by E. Warburton . Pub. The Corporation of the City of Burnside 1981.
 - * RATE BOOKS Burnside Council
 - * SOUTH AUSTRALIAN DIRECTORIES

PHOTOGRAPHS

Film No : 10

Slide No :

Negative No : 18

RESEARCH

Angela Steinberner

Date: 1986



1986	BURNSIDE HERITAGE SURVEY	B Items
	ITEM IDENTIFICATION SHEET	GLENUNGA

ITEM NAME

Former or other names:

TYPE OF ITEM

Description: House (Sayers)

LOCATION

Address: 51 Bevington Rd., GLENUNGA.

Subject: 2.2

Period: 1921-1950

Date: 1930-1931

Architect:

Builder:

Allotment: 58; 59.

Section: 272

Condition: Poor ___ Good ___ Excellent X

Hundred: Adelaide

Map: 29

L.G.A.: Burnside

Title: 4026/269

S.H.P. Region: 2

Owner now: TOWNSEND D.G. & M.D.

STATUS

State Heritage List :

National Estate :

National Trust :

HERITAGE SIGNIFICANCE RECOMMENDATION: Local

Description: Built in the early 1930's for Mrs. F.M. Sayers (solicitor) this Australian Colonial Bungalow is an excellent period piece with its high gables, bay window, casement lead light windows, attractive brick and stone work and most noticeably the slate roof. Other occupiers of this house have been W.L. Sanderson (manager) and K.A. Laught (solicitor).

- REFERENCES: * THE BURNSIDE LOCAL HISTORY COLLECTION Burnside Library
- * THE PADDOCKS BENEATH a history of Burnside from the beginning by E. Warburton . Pub. The Corporation of the City of Burnside 1981.
- * RATE BOOKS Burnside Council
- * SOUTH AUSTRALIAN DIRECTORIES

PHOTOGRAPHS


Film No : 10

Slide No :

Negative No : 17

RESEARCH Angela Steinberner

Date: 1986



1986	BURNSIDE HERITAGE SURVEY ITEM IDENTIFICATION SHEET	B Items
		GLENUNGA

ITEM NAME

Former or other names: "THE BRAMBLES"

TYPE OF ITEM

Description: House

LOCATION

Address: 50-52 Bevington Rd., GLENUNGA.

Subject: 2.2

Period: 1881-1920

Date: 1910-1911

Allotment: 103

Section: 271

Hundred: Adelaide

L.G.A.: Burnside

S.H.P. Region: 2

Architect:

Builder:

Condition: Poor ___ Good X Excellent ___

Map: 29

Title: 4103/372

Owner now: BURGESS E.A. & N.P.

STATUS

State Heritage List :

National Estate :

National Trust :

HERITAGE SIGNIFICANCE RECOMMENDATION: Local

Description: E.D. Prisk (accountant) was the first owner of this stone house built on what was part of Daniel Ferguson's wheat farm. Charles E. Gebhardt was the next owner and occupier of the house until at least 1935. Other occupiers have been Miss M.A. Watson, Dr. N.S. Gunning (surgeon), G. Sinclair and C.A. Miller.

- REFERENCES: * THE BURNSIDE LOCAL HISTORY COLLECTION Burnside Library
 * THE PADDOCKS BENEATH a history of Burnside from the beginning by E. Warburton . Pub. The Corporation of the City of Burnside 1981.
 * RATE BOOKS Burnside Council
 * SOUTH AUSTRALIAN DIRECTORIES

PHOTOGRAPHS

Film No : 10

Slide No :

Negative No : 16

RESEARCH

Angela Steinberner

Date: 1986



1986	BURNSIDE HERITAGE SURVEY	B Items
	ITEM IDENTIFICATION SHEET	GLEN OSMOND

ITEM NAME

Former or other names: Woodleys Shaft

TYPE OF ITEM

Description: Mine Shaft

LOCATION

Address: d. Blyth St., GLEN OSMOND.

Subject: 4.2

Period: 1838-1860

Date: 1846-1862

Architect:

Allotment: New pt 186 (old lot pt 52)

Section: 51)

Builder:

Condition: Poor ☒ Good ☐ Excellent ☐

Hundred: Adelaide

Map: 35

L.G.A.: Burnside

Title:

S.H.P. Region: 2

Owner now:

STATUS

State Heritage List :

National Estate :

National Trust :

HERITAGE SIGNIFICANCE RECOMMENDATION: Local

Description: At the present site of the Woodley Cellars built in 1900 an older cellar was built in 1862. The lower storey of this original cellar was excavated into the hill at the mouth of one of the old levels of the silver/lead mine. It is assumed that level mentioned is the existing level known as Queen Victoria Drive. The reason for the erection of the cellar at the tunnels' entrance was the continual draught of air through the cellar. Woodley's Cellars still have this advantage of cooling from the old mine workings. This shaft leads into the tunnel mentioned above.

- REFERENCES:
- * THE BURNSIDE LOCAL HISTORY COLLECTION Burnside Library
 - * THE PADDOCKS BENEATH a history of Burnside from the beginning by E. Warburton . Pub. The Corporation of the City of Burnside 1981.
 - * RATE BOOKS Burnside Council
 - * SOUTH AUSTRALIAN DIRECTORIES

PHOTOGRAPHS

Film No : 11

Slide No :

Negative No : 18

RESEARCH

Angela Steinberner

Date: 1986



1986	BURNSIDE HERITAGE SURVEY	B Items
	ITEM IDENTIFICATION SHEET	TOORAK GARDNES

ITEM NAME	TYPE OF ITEM
Former or other names:	Description: House
LOCATION	Subject: 2.2
Address: 22 Bolingbroke Grove, TOORAK GARDENS.	Period: 1920-1951
Allotment: 217	Date: 1927-1928
Section: 274	Architect:
Hundred: Adelaide	Builder:
L.G.A.: Burnside	Condition: Poor ___ Good <u>X</u> Excellent ___
S.H.P. Region: 2	Map: 16
	Title: 1348/163
	Owner now: MILES G.L. & I.J.
STATUS	
State Heritage List :	
National Estate :	
National Trust :	

HERITAGE SIGNIFICANCE RECOMMENDATION: Local


Description: This is a terra-cotta tiled Tudor with small bay window. Leadlight windows echo the scallup on the bay window, roof and the wire fence. Louis E.L. Weiner, tailor, had the house built in 1927-28 and the family lived in it for at least 45 years.

REFERENCES: * THE BURNSIDE LOCAL HISTORY COLLECTION Burnside Library
 * THE PADDOCKS BENEATH a history of Burnside from the beginning by E. Warburton . Pub. The Corporation of the City of Burnside 1981.
 * RATE BOOKS Burnside Council
 * SOUTH AUSTRALIAN DIRECTORIES

PHOTOGRAPHS

Film No : 1
 Slide No :
 Negative No : 4

RESEARCH Angela Steinberner
 Date: 1986



1986	BURNSIDE HERITAGE SURVEY	B Items
	ITEM IDENTIFICATION SHEET	MAGILL

ITEM NAME

Former or other names:

TYPE OF ITEM

Description: Bennetts Magill Pottery

LOCATION

Address: 28 Briant Rd. MAGILL
(no. 4 - 30)

Allotment: 7

Section: 285

Hundred: Adelaide

L.G.A.: Burnside

S.H.P. Region: 2

Subject: 4.5

Period: 1951-present

Date: 1956

Architect:

Builder:

Condition: Poor ___ Good X Excellent ___

Map: 5

Title: 2505/110

Owner now: BENNETTS MAGILL POTTERY

STATUS

State Heritage List :

National Estate :

National Trust :

HERITAGE SIGNIFICANCE RECOMMENDATION: Local

Description: This is a brick and iron building built for Bennetts pottery industry. There is a display of their tiles built into the wall below the windows. This building is of no great architectural merit, but it is an important family industry which has survived since 1887 when the first building was erected on this site, 99 years ago, by Charles Bennett. In 1915 Charles retired leaving the industry to William Charles and Arthur. William bought out Arthur and the name changed from "Charles Bennett & Sons" to "William C. Bennett". Both in 1940 and 1956 fires destroyed the buildings and in 1956 the rebuilding was of one storey only and of solid masonry.

- REFERENCES:
- * THE BURNSIDE LOCAL HISTORY COLLECTION Burnside Library
 - * THE PADDOCKS BENEATH a history of Burnside from the beginning by E. Warburton . Pub. The Corporation of the City of Burnside 1981.
 - * RATE BOOKS Burnside Council
 - * SOUTH AUSTRALIAN DIRECTORIES

PHOTOGRAPHS

Film No : 19


Slide No :

Negative No : 13

RESEARCH

Angela Steinberner

Date: 1986



1986	BURNSIDE HERITAGE SURVEY	B Items
	ITEM IDENTIFICATION SHEET	KENSINGTON GARDENS

ITEM NAME

Former or other names:

TYPE OF ITEM

Description: former Congregational Church
Subject: 2.5 & Hall.

LOCATION

Address: b. Brigalow Ave., KENSINGTON
GARDENS.

Period: 1881-1920

Date: foundation stone 1914. Hall: 1923

Allotment:

Architect:

Section:

Builder: Shepherd H.E.

Hundred: Adelaide

Condition: Poor ___ Good x Excellent ___

L.G.A.: Burnside

Map: 4

S.H.P. Region: 2

Title:

Owner now:

STATUS

State Heritage List :

National Estate :

National Trust :

HERITAGE SIGNIFICANCE RECOMMENDATION: Local


Description: The foundation stone of this former Congregational Church was laid in 1914, by Sir Edwin Smith. The building was opened in April 1915 and the Contractor was H.E. Shepherd for a price of £680. The building of freestone was finished with cement dressings and measured 50ft. x 30ft. inside. A division wall provided a vestry and kindergarten 30ft. x 15ft. The front porch measured 10ft. x 7ft. The ceiling of 3 ply was stained and made a striking contrast to the white walls. A gift of £100 by Sir Edwin Smith nearly met the cost of furnishings. The total cost including land, building, furnishings and organ equalled £950. The honorary pastor was the Minister of the Clayton Church, the Rev. A.H. Teece. In 1922 the Church was underpinned and a hall was built and declared open in February 1923 for £291.

- REFERENCES: * THE BURNSIDE LOCAL HISTORY COLLECTION Burnside Library
* THE PADDOCKS BENEATH a history of Burnside from the beginning by E. Warburton . Pub. The Corporation of the City of Burnside 1981.
* RATE BOOKS Burnside Council
* SOUTH AUSTRALIAN DIRECTORIES

PHOTOGRAPHS

Film No : 19
Slide No :
Negative No : 7

RESEARCH Angela Steinberner
Date: 1986



1986	BURNSIDE HERITAGE SURVEY	B Items
	ITEM IDENTIFICATION SHEET	BEAUMONT

ITEM NAME

Former or other names:

TYPE OF ITEM

Description: Quarrying Monument

LOCATION

Address: a. Caithness Ave., BEAUMONT

Subject: 2.2; 4.2
Period: 1838-1860

Allotment:

Section: 266
Hundred: Adelaide
L.G.A.: Burnside
S.H.P. Region: 2

Date:
Architect:
Builder:
Condition: Poor ___ Good ___ Excellent X

Map: 32

Title:

Owner now:

STATUS

State Heritage List :
National Estate :
National Trust :

HERITAGE SIGNIFICANCE RECOMMENDATION: Local

Description: The plaque reads approximately as follows:-

The Institute of Quarrying Foundation
Aust. Division 1917

Monument established to mark the approximate location of the 1st commercial quarrying in the S.A. mainland. In 1838 the Quarry was operating for the extraction of flagstone for building purposes. The plaque is mounted on similar stone as was quarried. In memory of James Grylls (quarryman) and the Burnside District Council for their part in the event. Part of the Supreme Court was built of this stone. Unveiled by Mr. Brian Fish, Executive Director of the Institute of Quarrying, November, 1975.

- REFERENCES: * THE BURNSIDE LOCAL HISTORY COLLECTION Burnside Library
* THE PADDOCKS BENEATH a history of Burnside from the beginning by E. Warburton . Pub. The Corporation of the City of Burnside 1981.
* RATE BOOKS Burnside Council
* SOUTH AUSTRALIAN DIRECTORIES

PHOTOGRAPHS

Film No : 26
Slide No :
Negative No : 6

RESEARCH Angela Steinberner
Date: 1986



1986	BURNSIDE HERITAGE SURVEY	B Items
	ITEM IDENTIFICATION SHEET	

ITEM NAME

Former or other names:

TYPE OF ITEM

Description: House; Mines & Quarries

Subject: 2.2; 4.2 Complex

Period: 1838-60; 1921-50

Date: 1952

Architect:

Builder:

Condition: Poor ___ Good ___ Excellent ___

Map: 32

Title: 4118/288

Owner now: TREGENZA W.M.

LOCATION

Address: 12 Caithness Ave., BEAUMONT

Allotment: 2

Section: 266

Hundred: Adelaide

L.G.A.: Burnside

S.H.P. Region: 2

STATUS

State Heritage List :

National Estate :

National Trust :

HERITAGE SIGNIFICANCE RECOMMENDATION: Local

Description: The property was bought from Goldsack for the purpose of continuing stone quarrying when Mr. T.B. Tregenza returned from the war c1946. Quarrying ceased in 1975.

The house was built of blue stone taken from the adjoining quarry and built in a double villa style.

Mr. T.B. Tregenza was a councillor, alderman and acting Mayor for Burnside Council and both Tregenza Oval and Tregenza Close are named after him.



- REFERENCES: * THE BURNSIDE LOCAL HISTORY COLLECTION Burnside Library
 * THE PADDOCKS BENEATH a history of Burnside from the beginning by E. Warburton . Pub. The Corporation of the City of Burnside 1981.
 * RATE BOOKS Burnside Council
 * SOUTH AUSTRALIAN DIRECTORIES

Phone - Daughter of W.M. Tregenza and wife of T.B. Tregenza who built the house.

PHOTOGRAPHS

Film No : 26

Slide No :

Negative No : 7

RESEARCH Angela Steinberner

Date: 1986



1986	BURNSIDE HERITAGE SURVEY	B Items
	ITEM IDENTIFICATION SHEET	BURNSIDE

<p>ITEM NAME Former or other names: "Moorcroft" <u>LOCATION</u> Address: f. Chisholm Ave., BURNSIDE Allotment: Section: 320 Hundred: Adelaide L.G.A.: Burnside S.H.P. Region: 2</p>	<p><u>TYPE OF ITEM</u> Description: Bridge & Garden Subject: 2.1 Period: 1881-1920 Date: 1889 Architect: Builder: Condition: Poor ___ Good ___ Excellent ___ Map: 20 Title: Owner now: BURNSIDE COUNCIL</p>
--	--

STATUS State Heritage List :
 National Estate :
 National Trust :

HERITAGE SIGNIFICANCE RECOMMENDATION: Local

Description: The original property was built as 'The Waldrons' by Henry DeMole in 1856 for his mother Mrs. Isabel DeMole. Frederick Sison, brewer owned it for a short time 1873-75, then known as 'Moorcroft'.

It was John Stuart Sanders, importing grocer, who purchased it in 1875-89 took great care of the garden and added to the creek a bridge and two artificial lakes. Creek stones dislodged were built to form a wall around the estate.

A hand made concrete tombstone was found by Burnside Council Workers in the private bridge area, it read - WHITE Alice Maude
b 13 March 1841 AD
died at birth

'White' could read as 'Waite'. Searches in government departments could shed no light on this discovery.

REFERENCES: * THE BURNSIDE LOCAL HISTORY COLLECTION Burnside Library
* THE PADDOCKS BENEATH a history of Burnside from the beginning by E. Warburton . Pub. The Corporation of the City of Burnside 1981.
* RATE BOOKS Burnside Council
* SOUTH AUSTRALIAN DIRECTORIES

PHOTOGRAPHS

Film No : 25
Slide No :
Negative No : (3), 4, 5 & 6
(attached)

RESEARCH Angela Steinberner
Date: 1986



1986	BURNSIDE HERITAGE SURVEY	B Items
	ITEM IDENTIFICATION SHEET	BURNSIDE

ITEM NAME
Former or other names: "Moorcroft"
Bridge & Garden

LOCATION

Address: f. Chisholm Ave., BURNSIDE

Allotment:

Section: 320

Hundred: Adelaide

L.G.A.: Burnside

S.H.P. Region: 2

TYPE OF ITEM

Description: Bridge & Garden

Subject: 2.1

Period: 1881-1920

Date: 1889

Architect:

Builder:

Condition: Poor ___ Good ___ Excellent ___

Map: 20


Title:

Owner now: BURNSIDE COUNCIL

STATUS State Heritage List :
National Estate :
National Trust :


FILM NO: 25

NEG. NO: 4



FILM NO: 25

NEG. NO: 5



FILM NO: 25

NEG. NO: 6



1986	BURNSIDE HERITAGE SURVEY	B Items
	ITEM IDENTIFICATION SHEET	BURNSIDE

ITEM NAME DOWER HOUSE
Former or other names:

TYPE OF ITEM

Description: House
Subject: 2.2
Period: 1861-1880
Date: 1878-1879
Architect:
Builder:
Condition: Poor X Good ___ Excellent ___
Map: 20
Title: 1563/122
Owner now: RICHARDSON B.W. & M.G.

LOCATION

Address: 29 Chisholm Ave., BURNSIDE

Allotment: 54
Section: 320
Hundred: Adelaide
L.G.A.: Burnside
S.H.P. Region: 2

STATUS State Heritage List :
National Estate :
National Trust :

HERITAGE SIGNIFICANCE RECOMMENDATION: Local

Description: Built as a stone house of 6 rooms. The chimneys are solid and attractive with a small amount of moulding, but the bay window is plain with unusually small windows. Perhaps it was added, as it appears to have been constructed of brick, as does the lower approximate 2 feet of the house. This may have been part of salt damp treatment. It appears much of the trimming has been altered.

REFERENCES: * THE BURNSIDE LOCAL HISTORY COLLECTION Burnside Library
* THE PADDOCKS BENEATH a history of Burnside from the beginning by E. Warburton . Pub. The Corporation of the City of Burnside 1981.
* RATE BOOKS Burnside Council
* SOUTH AUSTRALIAN DIRECTORIES

PHOTOGRAPHS

Film No : 24
Slide No :
Negative No : 20

RESEARCH Angela Steinberner
Date: 1986



1986	BURNSIDE HERITAGE SURVEY	B Items
	ITEM IDENTIFICATION SHEET	DULWICH

ITEM NAME	TYPE OF ITEM
Former or other names:	Description: House
No. 11 on gate	Subject: 2.2
LOCATION	Period: 1881-1920
Address: 13 Cleland Ave., DULWICH	Date: 1894-1895
(was Brunswick Rd.)(Ascot Vale)	Architect:
Allotment: 3 of 2517 (old lot 759 pt 76)	Builder:
Section:	Condition: Poor ___ Good <u>x</u> Excellent ___
Hundred: Adelaide	Map: 15
L.G.A.: Burnside	Title: 2405/120
S.H.P. Region: 2	Owner now: JAMES A.T. & C.N.
STATUS	
State Heritage List :	
National Estate :	
National Trust :	

HERITAGE SIGNIFICANCE RECOMMENDATION: Local

Description: This bluestone villa with delicate iron lace work on return verandah appears in a garden setting. It was built by G.D. Bassnett, leather merchant, in 1894-95. After Bassnett, architect H.H. Ind, owned the property which was then passed to D.E. Underwood. The directory lists Sheidow as occupier from 1944-1966 followed by Dr. P. & Dr. G.G. Wyllie.

REFERENCES: * THE BURNSIDE LOCAL HISTORY COLLECTION Burnside Library
 * THE PADDOCKS BENEATH a history of Burnside from the beginning by E. Warburton . Pub. The Corporation of the City of Burnside 1981.
 * RATE BOOKS Burnside Council
 * SOUTH AUSTRALIAN DIRECTORIES

PHOTOGRAPHS

Film No : 1
 Slide No :
 Negative No : 20

RESEARCH Angela Steinberner
 Date: 1986



1986	BURNSIDE HERITAGE SURVEY ITEM IDENTIFICATION SHEET	B Items
		DULWICH

ITEM NAME

Former or other names: Ivohurst

TYPE OF ITEM

Description: House

Subject: 2.2

Period: 1881-1920

Date: 1893-1894

Architect:

Builder:

Condition: Poor ___ Good X Excellent ___

Map: 15

Title: 2405/120

Owner now: JAMES A.T. & C.N.

LOCATION

Address: 15 Cleland Ave. DULWICH
(Was Brunswick Rd)(Ascot Vale)

Allotment: 3 of 2516 (old lot pt 76 & 77)

Section: 263

Hundred: Adelaide

L.G.A.: Burnside

S.H.P. Region: 2

STATUS

State Heritage List :

National Estate :

National Trust :

HERITAGE SIGNIFICANCE RECOMMENDATION: Local

Description: This large elegant bluestone villa with attractive gables, iron lace work and bay window was built by Charles Smith of Royal Mail Livery & Letting Stables, 52-78 Waymouth Street, in 1893-94. The family of B.F. Rushton were the next owners for over 40 years, followed by A.T. James today.

- REFERENCES: * THE BURNSIDE LOCAL HISTORY COLLECTION Burnside Library
* THE PADDOCKS BENEATH a history of Burnside from the beginning by E. Warburton . Pub. The Corporation of the City of Burnside 1981.
* RATE BOOKS Burnside Council
* SOUTH AUSTRALIAN DIRECTORIES

PHOTOGRAPHS

Film No : 1

Slide No :

Negative No : 19

RESEARCH

Angela Steinberner

Date: 1986



1986	BURNSIDE HERITAGE SURVEY	B Items
	ITEM IDENTIFICATION SHEET	ROSE PARK

ITEM NAME

Former or other names:

TYPE OF ITEM

Description: House (L. Furner)

Subject: 2.2

Period: 1881-1920

Date: 1883-1884

Architect:

Builder:

Condition: Poor ___ Good X Excellent ___

Map: 7

Title: 4257/134

Owner now: EVENS J.D. & N.

LOCATION

Address: 2 Close Street, ROSE PARK

Allotment: 182

Section: 262

Hundred: Adelaide

L.G.A.: Burnside

S.H.P. Region: 2

STATUS

State Heritage List :

National Estate :

National Trust :

HERITAGE SIGNIFICANCE RECOMMENDATION: Local

Description: Built as a stone house of 8 rooms by L. Furner, the return verandah villa of large proportions is graced with pairs of verandah posts at intervals along the attractive iron lace work freeze.

- REFERENCES: *
- * THE BURNSIDE LOCAL HISTORY COLLECTION Burnside Library
 - * THE PADDOCKS BENEATH a history of Burnside from the beginning by E. Warburton . Pub. The Corporation of the City of Burnside 1981.
 - * RATE BOOKS Burnside Council
 - * SOUTH AUSTRALIAN DIRECTORIES

PHOTOGRAPHS

Film No : 2

Slide No :

Negative No : 7

RESEARCH

Angela Steinberner

Date: 1986



1986	BURNSIDE HERITAGE SURVEY	B Items
	ITEM IDENTIFICATION SHEET	HAZELWOOD PARK

ITEM NAME

Former or other names:

TYPE OF ITEM

Description: C.A.F.H.S. Building

Subject: 2.3

Period: 1951-present

Date: 1954

Architect:

Builder:

Condition: Poor ___ Good ___ Excellent X

Map: 26

Title:

Owner now: BURNSIDE COUNCIL

LOCATION

Address: a. Collingwood Ave.,
HAZELWOOD PARK.

Allotment:

Section:

Hundred: Adelaide

L.G.A.: Burnside

S.H.P. Region: 2

STATUS

State Heritage List :

National Estate :

National Trust :

HERITAGE SIGNIFICANCE RECOMMENDATION: Local

Description: Stone and brick building with terra-cotta tiled roof. built in November 1954 for £ 2,065. Although the building is the property of C.A.F.H.S. Burnside Council remains the owner of the land which is part of Wood Park. It was first used as a Mothers and Babies Assoc., but now is a Childhood, Adolescent and Family Health Service centre.

- REFERENCES: * THE BURNSIDE LOCAL HISTORY COLLECTION Burnside Library
 * THE PADDOCKS BENEATH a history of Burnside from the beginning by E. Warburton . Pub. The Corporation of the City of Burnside 1981.
 * RATE BOOKS Burnside Council
 * SOUTH AUSTRALIAN DIRECTORIES

PHOTOGRAPHS

Film No : 27


Slide No :

Negative No : 13

RESEARCH

Angela Steinberner

Date: 1986



1986	BURNSIDE HERITAGE SURVEY	B Items
	ITEM IDENTIFICATION SHEET	GLENSIDE

ITEM NAME

Former or other names: Water Tower

TYPE OF ITEM

Description: Water Tower

LOCATION

Address: a. Conyngham St., GLENSIDE

Subject: 4.9

Period: 1921-1950

Allotment:

Date: 1945

Architect:

Section:

Builder: C.H. Martin of Unley

Hundred: Adelaide

Condition: Poor ___ Good X Excellent ___

L.G.A.: Burnside

Map: 16

S.H.P. Region: 2

Title:

Owner now:

STATUS

State Heritage List :

National Estate :

National Trust :

HERITAGE SIGNIFICANCE RECOMMENDATION: Local

Description: The request for land was made in January 1945 and it is believed the tower was built either later that year or early 1946. The contractor was C.H. Martin of Unley.


- REFERENCES:
- * THE BURNSIDE LOCAL HISTORY COLLECTION Burnside Library
 - * THE PADDOCKS BENEATH a history of Burnside from the beginning by E. Warburton . Pub. The Corporation of the City of Burnside 1981.
 - * RATE BOOKS Burnside Council
 - * SOUTH AUSTRALIAN DIRECTORIES

PHOTOGRAPHS

Film No : 10
Slide No :
Negative No : 1

RESEARCH
Date: 1986

Angela Steinberner



1986	BURNSIDE HERITAGE SURVEY ITEM IDENTIFICATION SHEET	B Items
		BEAUMONT

ITEM NAME "Holly Grange"
Former or other names:

TYPE OF ITEM

Description: House
Subject: 2.2
Period: 1838-1860
Date: 1849 & 1865/66
Architect:
Builder: Thomas Duell
Condition: Poor ___ Good X Excellent ___
Map: 26
Title: 3471/135; 3471/136
Owner now: GROSE J.R. & J.L.

LOCATION

Address: 26 Cooper Place, BEAUMONT

Allotment: 53; 54
Section: 296
Hundred: Adelaide
L.G.A.: Burnside
S.H.P. Region: 2

STATUS State Heritage List :
National Estate :
National Trust :

HERITAGE SIGNIFICANCE RECOMMENDATION: Local


Description: Thomas Duell (1809-84) c colonist of 1838, bought five acres at the Beaumont auction and built a comfortable 8 roomed house, called Holly Grange. Duell also worked a lease of 67 acres of the Linden Estate. Holly Grange experienced numbers of short occupancies; Braund; A.J. Smith; E.B. Grundy; W.B.T. Andrews, Patrick Gay, David Mundy, H.A. Cowan to name but a few. Built of stone with extensive verandahs it was originally 7 rooms but enlarged to 10 in 1865-66.

REFERENCES: * THE BURNSIDE LOCAL HISTORY COLLECTION Burnside Library
* THE PADDOCKS BENEATH a history of Burnside from the beginning by E. Warburton . Pub. The Corporation of the City of Burnside 1981.
* RATE BOOKS Burnside Council
* SOUTH AUSTRALIAN DIRECTORIES

PHOTOGRAPHS

Film No : 25
Slide No :
Negative No : 19

RESEARCH Angela Steinberner
Date: 1986



1986

BURNSIDE HERITAGE SURVEY
ITEM IDENTIFICATION SHEET

B Items

ITEM NAME L.A. GARDINER RESERVE
Former or other names:TYPE OF ITEM

Description: Wattle Stripper Monument

Subject: 4.2

Period: 1861-1880

Date:

Architect:

Builder:

Condition: Poor ___ Good ___ Excellent X

Map: 13

Title:

Owner now: BURNSIDE COUNCIL

LOCATIONAddress: a. Curunta Street,
WATTLE PARK

Allotment:

Section:

Hundred: Adelaide

L.G.A.: Burnside

S.H.P. Region: 2

STATUS State Heritage List :
National Estate :
National Trust :

HERITAGE SIGNIFICANCE RECOMMENDATION: Local

Description: The reserve is named after Alderman and Councillor L.A. Gardiner who served from 1959-1969. The reserve was set up in 1971. The Machine in the reserve was used for removing bark from wattle trunks, wattle bark being used for the tanning of hides.

The foothills were made up in part of Stringy Bark Forests.

"The bark of Stringybark, Eucalyptus obliqua, parts easily from the wood and is very serviceable in the construction of huts or other temporary dwelling".

"The bark could be easily parted from the trunks".*

- REFERENCES: * THE BURNSIDE LOCAL HISTORY COLLECTION Burnside Library
* THE PADDOCKS BENEATH a history of Burnside from 1861 to 1981 by E. Warburton. Pub. The Corporation of the City of Burnside 1981.
* RATE BOOKS Burnside Council
* SOUTH AUSTRALIAN DIRECTORIES
* THE HAHNDORF WALKERS & THE BEAUMONT CONNECTION by E.R. Simpson. Pub. Beaumont Press 1983.

PHOTOGRAPHS


Film No : 23

Slide No :

Negative No : 2

RESEARCH Angela Steinberner

Date: 1986



1986

BURNSIDE HERITAGE SURVEY
ITEM IDENTIFICATION SHEET

B Items

KENSINGTON PARK

ITEM NAME

Former or other names:

TYPE OF ITEM

Description: House

Subject: 2.2

Period: 1881-1920

Date: 1894-1895

Architect:

Builder:

Condition: Poor ___ Good X Excellent ___

Map: 3

Title: 4084/494

Owner now: SNELL R.E. &
STASIAK A.

LOCATION

Address: 8 Desaumarez St. KENSINGTON
PARK

Allotment: 27

Section: 300

Hundred: Adelaide

L.G.A.: Burnside

S.H.P. Region: 2

STATUS

State Heritage List :

National Estate :

National Trust :

HERITAGE SIGNIFICANCE RECOMMENDATION: Local

Description: This large stone villa with paired verandah posts, return verandah and decorated window treatments was built in the early 1890's for E.H. Cornish (civil servant). Other occupiers have been W.G. Evans (surveyor), G.T. Haber (warehouse man) and H.A. Grey (agent).

- REFERENCES: * THE BURNSIDE LOCAL HISTORY COLLECTION Burnside Library
* THE PADDOCKS BENEATH a history of Burnside from the beginning by E. Warburton . Pub. The Corporation of the City of Burnside 1981.
* RATE BOOKS Burnside Council
* SOUTH AUSTRALIAN DIRECTORIES

PHOTOGRAPHS

Film No : 18

Slide No :

Negative No : 12

RESEARCH

Angela Steinberner

Date: 1986



1986	BURNSIDE HERITAGE SURVEY	B Items
	ITEM IDENTIFICATION SHEET	KENSINGTON PARK

ITEM NAME

Former or other names:

TYPE OF ITEM

Description: House
 Subject: 2.2
 Period: 1881-1920
 Date: 1896-1897
 Architect:
 Builder:
 Condition: Poor ___ Good ___ Excellent X
 Map: 3
 Title: 4044/466
 Owner now: ZEIDLER W. & L.J.

LOCATION

Address: 9 Desaumarez St. KENSINGTON PARK

Allotment: 19
 Section: 300
 Hundred: Adelaide
 L.G.A.: Burnside
 S.H.P. Region: 2

STATUS

State Heritage List :
 National Estate :
 National Trust :

HERITAGE SIGNIFICANCE RECOMMENDATION: Local


Description: This bluestone symmetrical house has an attractive lattice gable on the verandah, and paired verandah posts laced in iron work. Built in the mid 1890's for T.E. Hill and stayed in the coach building family until the mid 1920's. It was then occupied by L.T. Messenger (clerk) and W.C. Newbold.

- REFERENCES: * THE BURNSIDE LOCAL HISTORY COLLECTION Burnside Library
 * THE PADDOCKS BENEATH a history of Burnside from the beginning by E. Warburton . Pub. The Corporation of the City of Burnside 1981.
 * RATE BOOKS Burnside Council
 * SOUTH AUSTRALIAN DIRECTORIES

PHOTOGRAPHS

Film No : 18
 Slide No :
 Negative No : 13

RESEARCH Angela Steinberner
 Date: 1986



1986

BURNSIDE HERITAGE SURVEY
ITEM IDENTIFICATION SHEET

B Items

BEULAH PARK

ITEM NAME

Former or other names:

LOCATION

Address: 1 Dimboola St., BEULAH PARK.

Allotment: 24 & 26

Section: 288

Hundred: Adelaide

L.G.A.: Burnside

S.H.P. Region: 2

TYPE OF ITEM

Description: House

Subject: 2.2

Period: 1881-1920

Date: c1880-1883

Architect:

Builder:

Condition: Poor ___ Good X Excellent ___

Map: 1

Title: 2266/39

Owner now: MORGAN E.J. & R.L.

STATUS

State Heritage List :

National Estate :

National Trust :

HERITAGE SIGNIFICANCE RECOMMENDATION: Local

Description: This single fronted stone and brick cottage built for Fred Lewis appears to have taken 3 years to build. The whole of this street is unusual in that there are houses on the one side only - and mostly single fronted cottages. The street remains in tact and council has brick paved and landscaped to good effect, along the unhoused side.

Passing occupiers of this cottage have been J. Goodale, J. Lobb, J. Helleway, F.C. Richardson, Mrs. Susan Hallett (dressmaker), M. Brennan, E.J. Couch, E.A. Lynch (conductor) and Mrs. A.J. Wilson.

- REFERENCES: * THE BURNSIDE LOCAL HISTORY COLLECTION Burnside Library
* THE PADDOCKS BENEATH a history of Burnside from the beginning by E. Warburton . Pub. The Corporation of the City of Burnside 1981.
* RATE BOOKS Burnside Council
* SOUTH AUSTRALIAN DIRECTORIES

PHOTOGRAPHS

Film No : 14


Slide No :

Negative No : 18A

RESEARCH

Angela Steinberner

Date: 1986



1986	BURNSIDE HERITAGE SURVEY	B Items
	ITEM IDENTIFICATION SHEET	BEULAH PARK

ITEM NAME

Former or other names:

TYPE OF ITEM

Description: House
 Subject: 2.2
 Period: 1881-1920
 Date: c1880-1883
 Architect:
 Builder:
 Condition: Poor ___ Good X Excellent ___
 Map: 1
 Title: 1759/47
 Owner now: MILARAS E.

LOCATION

Address: 3 Dimboola St., BEULAH PARK
 Allotment: 24
 Section: 288
 Hundred: Adelaide
 L.G.A.: Burnside
 S.H.P. Region: 2

STATUS

State Heritage List :
 National Estate :
 National Trust :

HERITAGE SIGNIFICANCE RECOMMENDATION: Local


Description: No. 1 & 3 were owned originally by the same person, Fred Lewis. The single fronted stone and brick cottage began on Lot 24 as a 2 roomed brick cottage. It is one of a row of cottages. The other side of the narrow street are iron fences - the backs of other properties. Council has brick paved the street and landscaped against the fences to good effect. The cottage has seen many occupiers.

- REFERENCES: * THE BURNSIDE LOCAL HISTORY COLLECTION Burnside Library
 * THE PADDOCKS BENEATH a history of Burnside from the beginning by E. Warburton . Pub. The Corporation of the City of Burnside 1981.
 * RATE BOOKS Burnside Council
 * SOUTH AUSTRALIAN DIRECTORIES

PHOTOGRAPHS

Film No : 14
 Slide No :
 Negative No : 19A

RESEARCH Angela Steinberner
 Date: 1986



1986	BURNSIDE HERITAGE SURVEY	B Items
	ITEM IDENTIFICATION SHEET	BEULAH PARK

ITEM NAME

Former or other names:

TYPE OF ITEM

Description: House

Subject: 2.2

Period: 1881-1920

Date: 1880-1881

Architect:

Builder:

Condition: Poor ___ Good ___ Excellent X

Map: 1

Title: 1666/75

Owner now: SMITH N.M.

LOCATION

Address: 5 Dimboola St., BEULAH PARK

Allotment: 23

Section: 288

Hundred: Adelaide

L.G.A.: Burnside

S.H.P. Region: 2

STATUS

State Heritage List :

National Estate :

National Trust :

HERITAGE SIGNIFICANCE RECOMMENDATION: Local

Description: This is a tidy symmetrical bluestone cottage, built as 2 rooms, but increased to 3. The original owner/occupier for many years was William Fulstone. There were numerous later occupiers, but the longest standing from the 1940's has been Trimper and Smith - the latter still being owner today.

- REFERENCES: *
- * THE BURNSIDE LOCAL HISTORY COLLECTION Burnside Library
 - * THE PADDOCKS BENEATH a history of Burnside from the beginning by E. Warburton . Pub. The Corporation of the City of Burnside 1981.
 - * RATE BOOKS Burnside Council
 - * SOUTH AUSTRALIAN DIRECTORIES

PHOTOGRAPHS

Film No : 14


Slide No :

Negative No : 20A

RESEARCH

Angela Steinberner

Date: 1986



1986	BURNSIDE HERITAGE SURVEY	B Items
	ITEM IDENTIFICATION SHEET	BEULAH PARK

ITEM NAME	TYPE OF ITEM
Former or other names:	Description: House
<u>LOCATION</u>	Subject: 2.2
Address: 7 Dimboola St., BEULAH PARK	Period: 1881-1920
	Date: 1881-1882
	Architect:
Allotment: 22	Builder:
Section: 288	Condition: Poor ___ Good <u>X</u> Excellent ___
Hundred: Adelaide	Map: 1
L.G.A.: Burnside	Title: 2079/97
S.H.P. Region: 2	Owner now: GUTHLEBEN L.C.
<u>STATUS</u>	
State Heritage List :	
National Estate :	
National Trust :	

HERITAGE SIGNIFICANCE RECOMMENDATION: Local


Description: Another single fronted bluestone cottage, built for Nicholas O'Neal. It is one of a whole street in the row of cottages still in tact. Again, there have been many occupiers, a list of which can be seen in the research notes.

REFERENCES: * THE BURNSIDE LOCAL HISTORY COLLECTION Burnside Library
 * THE PADDOCKS BENEATH a history of Burnside from the beginning by E. Warburton . Pub. The Corporation of the City of Burnside 1981.
 * RATE BOOKS Burnside Council
 * SOUTH AUSTRALIAN DIRECTORIES

PHOTOGRAPHS

Film No : 15
 Slide No :
 Negative No : 1A

RESEARCH Angela Steinberner
 Date: 1986



1986	BURNSIDE HERITAGE SURVEY	B Items
	ITEM IDENTIFICATION SHEET	BEULAH PARK

ITEM NAME

Former or other names:

TYPE OF ITEM

Description: House

Subject: 2.2

Period: 1881-1920

Date: 1881-1883

Architect:

Builder:

Condition: Poor ☒ Good ☐ Excellent ☐

Map: 1

Title: 2007/111

Owner now: KAECH F. & H.

LOCATION

Address: 9 Dimboola St., BEULAH PARK

Allotment: 21

Section: 288

Hundred: Adelaide

L.G.A.: Burnside

S.H.P. Region: 2

STATUS

State Heritage List :

National Estate :

National Trust :

HERITAGE SIGNIFICANCE RECOMMENDATION: Local

Description: One of a row of 7 bluestone 3 roomed cottages first built for William Thomas. This one is symmetrical, the others single fronted. For over 25 years Arthur Leonard, storeman, lived in this house.

- REFERENCES: *
- * THE BURNSIDE LOCAL HISTORY COLLECTION Burnside Library
 - * THE PADDOCKS BENEATH a history of Burnside from the beginning by E. Warburton . Pub. The Corporation of the City of Burnside 1981.
 - * RATE BOOKS Burnside Council
 - * SOUTH AUSTRALIAN DIRECTORIES

PHOTOGRAPHS

Film No : 15

Slide No :

Negative No : 2A

RESEARCH

Angela Steinberner

Date: 1986



1986	BURNSIDE HERITAGE SURVEY	B Items
	ITEM IDENTIFICATION SHEET	BEULAH PARK

ITEM NAME

Former or other names:

TYPE OF ITEM

Description: House

Subject: 2.2

Period: 1881-1920

Date: 1882-1883

Architect:

Builder:

Condition: Poor ___ Good X Excellent ___

Map: 1

Title: 1591/171

Owner now: HOCKLEY K.M.

LOCATION

Address: 11 Dimboola St., BEULAH PARK

Allotment: 20

Section: 288

Hundred: Adelaide

L.G.A.: Burnside

S.H.P. Region: 2

STATUS

State Heritage List :

National Estate :

National Trust :

HERITAGE SIGNIFICANCE RECOMMENDATION: Local

Description: One of a row of 7 predominantly single fronted bluestone cottages of 3 rooms originally owned by William Thomas. See research notes for list of occupiers, Local History Collection.

- REFERENCES:
- * THE BURNSIDE LOCAL HISTORY COLLECTION Burnside Library
 - * THE PADDOCKS BENEATH a history of Burnside from the beginning by E. Warburton . Pub. The Corporation of the City of Burnside 1981.
 - * RATE BOOKS Burnside Council
 - * SOUTH AUSTRALIAN DIRECTORIES

PHOTOGRAPHS

Film No : 15

Slide No :

Negative No : 3A

RESEARCH Angela Steinberner

Date: 1986



1986	BURNSIDE HERITAGE SURVEY	B Items
	ITEM IDENTIFICATION SHEET	BEULAH PARK

ITEM NAME

Former or other names:

TYPE OF ITEM

Description: House

Subject: 2.2

Period: 1881-1920

Date: 1882-1883

Architect:

Builder:

Condition: Poor ___ Good X Excellent ___

Map: 1

Title: 3733/197

Owner now: LEMM C.F.

LOCATION

Address: 13 Dimboola St., BEULAH PARK

Allotment: 19 & 20

Section: 288

Hundred: Adelaide

L.G.A.: Burnside

S.H.P. Region: 2

STATUS

State Heritage List :

National Estate :

National Trust :

HERITAGE SIGNIFICANCE RECOMMENDATION: Local

Description: One of a row of 7 predominantly single fronted bluestone cottages built as 3 rooms for William Thomas. They all face back fences, but with brick paving and landscaping of the street, it beautifies this disadvantage.

- REFERENCES:
- * THE BURNSIDE LOCAL HISTORY COLLECTION Burnside Library
 - * THE PADDOCKS BENEATH a history of Burnside from the beginning by E. Warburton . Pub. The Corporation of the City of Burnside 1981.
 - * RATE BOOKS Burnside Council
 - * SOUTH AUSTRALIAN DIRECTORIES

PHOTOGRAPHS

Film No : 15


Slide No :

Negative No : 4A

RESEARCH

Angela Steinberner

Date: 1986



1986	BURNSIDE HERITAGE SURVEY	B Items
	ITEM IDENTIFICATION SHEET	BEULAH PARK

ITEM NAME	TYPE OF ITEM
Former or other names:	Description: House
LOCATION	Subject: 2.2
Address: 15 Dimboola St., BEULAH PARK	Period: 1881-1920
	Date: 1882-1883
	Architect:
Allotment: 19	Builder:
Section: 288	Condition: Poor ___ Good <u>X</u> Excellent ___
Hundred: Adelaide	Map: 1
L.G.A.: Burnside	Title: 2851/1
S.H.P. Region: 2	Owner now: DELLOSO N.
STATUS	
State Heritage List :	
National Estate :	
National Trust :	

HERITAGE SIGNIFICANCE RECOMMENDATION: Local

Description: Single fronted bluestone cottage built for William Thomas, who was the original owner of most of the cottages in this street. All the houses face back fences, but this disadvantage has been turned to good by council landscaping and brick paving. All these cottages, built as rental accommodation had many occupants. Lists of these can be seen in the research notes held in the Local History Collection.

REFERENCES: * THE BURNSIDE LOCAL HISTORY COLLECTION Burnside Library
 * THE PADDOCKS BENEATH a history of Burnside from the beginning by E. Warburton . Pub. The Corporation of the City of Burnside 1981.
 * RATE BOOKS Burnside Council
 * SOUTH AUSTRALIAN DIRECTORIES

PHOTOGRAPHS

Film No : 15
 Slide No :
 Negative No : 5A

RESEARCH Angela Steinberner
 Date: 1986



1986	BURNSIDE HERITAGE SURVEY	B Items
	ITEM IDENTIFICATION SHEET	BEULAH PARK

ITEM NAME

Former or other names:

TYPE OF ITEM

Description: House

Subject: 2.2

Period: 1881-1921

Date: 1882-1883

Architect:

Builder:

Condition: Poor ___ Good ___ Excellent X

Map: 1

Title: 2107/15

Owner now: LEITCH H.C.

LOCATION

Address: 17 Dimboola St., BEULAH PARK

Allotment: 18 & 19

Section: 288

Hundred: Adelaide

L.G.A.: Burnside

S.H.P. Region: 2

STATUS

State Heritage List :

National Estate :

National Trust :

HERITAGE SIGNIFICANCE RECOMMENDATION: Local

Description: This single fronted bluestone cottage of 3 rooms, together with its neighbours was built by William Thomas, presumably as rental accommodation. Consequently the cottage housed people from various walks of life; painter, ostler, motor mechanic, labourer, driver, harness maker and so on, not to mention the wives. Names can be obtained from research notes in the Local History Collection.

- REFERENCES:
- * THE BURNSIDE LOCAL HISTORY COLLECTION Burnside Library
 - * THE PADDOCKS BENEATH a history of Burnside from the beginning by E. Warburton . Pub. The Corporation of the City of Burnside 1981.
 - * RATE BOOKS Burnside Council
 - * SOUTH AUSTRALIAN DIRECTORIES

PHOTOGRAPHS

Film No : 15


Slide No : 6A

Negative No : 6A

RESEARCH

Date: 1986

Angela Steinberner



1986	BURNSIDE HERITAGE SURVEY	B Items
	ITEM IDENTIFICATION SHEET	BEULAH PARK

ITEM NAME

Former or other names:

TYPE OF ITEM

Description: House

Subject: 2.2

Period: 1881-1920

Date: 1882-1883

Architect:

Builder:

Condition: Poor x Good ___ Excellent ___

Map: 1

Title: 2354/108

Owner now: SEARLE C.G.

LOCATION

Address: 19 Dimboola St., BEULAH PARK

Allotment: 18

Section: 288

Hundred: Adelaide

L.G.A.: Burnside

S.H.P. Region: 2

STATUS

State Heritage List :

National Estate :

National Trust :

HERITAGE SIGNIFICANCE RECOMMENDATION: Local

Description: A single fronted bluestone cottage of 3 rooms built for William Thomas, who initially owned half of the cottages in this street. They were built as rental accommodation, so sheltered many people from many walks of life; waiter, hairdresser, ostler, salesman, labourer, bootmaker, storeman, and often their family. Names are listed in Local History Collection.

- REFERENCES:
- * THE BURNSIDE LOCAL HISTORY COLLECTION Burnside Library
 - * THE PADDOCKS BENEATH a history of Burnside from the beginning by E. Warburton . Pub. The Corporation of the City of Burnside 1981.
 - * RATE BOOKS Burnside Council
 - * SOUTH AUSTRALIAN DIRECTORIES

PHOTOGRAPHS

Film No : 15

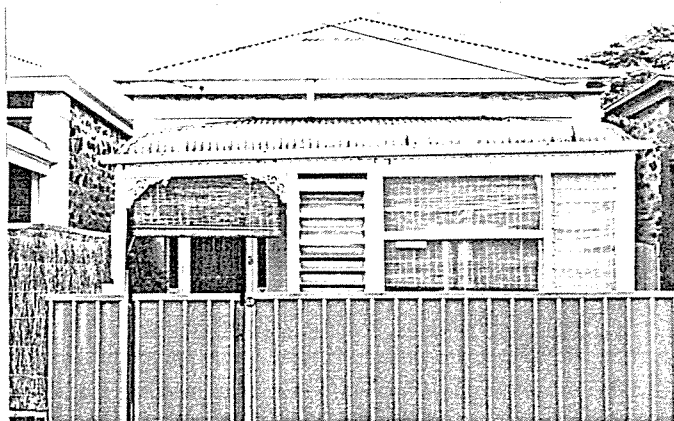
Slide No :

Negative No : 7A

RESEARCH

Angela Steinberner

Date: 1986



1986	BURNSIDE HERITAGE SURVEY	B Items
	ITEM IDENTIFICATION SHEET	BEULAH PARK

ITEM NAME

Former or other names:

LOCATION

Address: 21 Dimboola St., BEULAH PARK

Allotment: 17 & 18

Section: 288

Hundred: Adelaide

L.G.A.: Burnside

S.H.P. Region: 2

TYPE OF ITEM

Description: House

Subject: 2.2

Period: 1881-1921

Date: 1882-1883

Architect:

Builder:

Condition: Poor ___ Good X Excellent ___

Map: 1

Title: 2319/120

Owner now: FORTH S.B.

STATUS

State Heritage List :

National Estate :

National Trust :

HERITAGE SIGNIFICANCE RECOMMENDATION: Local

Description: A single fronted bluestone cottage of 3 rooms built for William Thomas as rental accommodation. Some of the occupations of those passing through were butcher, carpenter, labourer, baker, painter and often their family. Half of the street was initially owned by William Thomas.

- REFERENCES:
- * THE BURNSIDE LOCAL HISTORY COLLECTION Burnside Library
 - * THE PADDOCKS BENEATH a history of Burnside from the beginning by E. Warburton . Pub. The Corporation of the City of Burnside 1981.
 - * RATE BOOKS Burnside Council
 - * SOUTH AUSTRALIAN DIRECTORIES

PHOTOGRAPHS

Film No : 15


Slide No :

Negative No : 8A

RESEARCH

Angela Steinberner

Date: 1986



1986	BURNSIDE HERITAGE SURVEY	B Items
	ITEM IDENTIFICATION SHEET	BEULAH PARK

ITEM NAME
Former or other names:

LOCATION

Address: 23 Dimboola St., BEULAH PARK

Allotment: 17
Section: 288
Hundred: Adelaide
L.G.A.: Burnside
S.H.P. Region: 2

TYPE OF ITEM

Description: House
Subject: 2.2
Period: 1881-1920
Date: c1882-1883
Architect:
Builder:
Condition: Poor ___ Good x Excellent ___
Map: 1
Title: 4016/230
Owner now: WHITHEAD D.M.

STATUS State Heritage List :
National Estate :
National Trust :

HERITAGE SIGNIFICANCE RECOMMENDATION: Local


Description: A single fronted bluestone cottage of 3 rooms. Although unclear in the rate books as to who the original owner was and building date, it might be presumed it was again William Thomas, as it is identical in appearances to the previous 6 cottages. The occupiers have been mainly labourers of one form or another, but there were sittings of an upholsterer, painter and accountant.

REFERENCES: * THE BURNSIDE LOCAL HISTORY COLLECTION Burnside Library
* THE PADDOCKS BENEATH a history of Burnside from the beginning by E. Warburton . Pub. The Corporation of the City of Burnside 1981.
* RATE BOOKS Burnside Council
* SOUTH AUSTRALIAN DIRECTORIES

PHOTOGRAPHS

Film No : 15
Slide No :
Negative No : 9A

RESEARCH Angela Steinberner
Date: 1986



1986	BURNSIDE HERITAGE SURVEY	B Items
	ITEM IDENTIFICATION SHEET	BEULAH PARK

ITEM NAME
Former or other names:

LOCATION

Address: 25 Dimboola St., BEULAH PARK

Allotment: 16
Section: 288
Hundred: Adelaide
L.G.A.: Burnside
S.H.P. Region: 2

TYPE OF ITEM

Description: House
Subject: 2.2
Period: 1881-1921
Date: 1882-1883
Architect:
Builder:
Condition: Poor X Good Excellent
Map: 1
Title: 819/196
Owner now: GAJEWSKIE W.

STATUS State Heritage List :
National Estate :
National Trust :

HERITAGE SIGNIFICANCE RECOMMENDATION: Local


Description: A single fronted bluestone cottage of 3 rooms built as a pair and first owned by a Timothy Barry. They look somewhat older than the others in the street, but the dating is the same and could be explained by the different building style, quality of materials and care over the years. A list of occupiers can be found in the research notes Local History Collection.

REFERENCES: * THE BURNSIDE LOCAL HISTORY COLLECTION Burnside Library
* THE PADDOCKS BENEATH a history of Burnside from the beginning by E. Warburton . Pub. The Corporation of the City of Burnside 1981.
* RATE BOOKS Burnside Council
* SOUTH AUSTRALIAN DIRECTORIES

PHOTOGRAPHS

Film No : 27
Slide No :
Negative No : 2

RESEARCH Angela Steinberner
Date: 1986



1986	BURNSIDE HERITAGE SURVEY	B Items
	ITEM IDENTIFICATION SHEET	BEULAH PARK

ITEM NAME

Former or other names:

TYPE OF ITEM

Description: House

LOCATION

Address: 27 Dimboola St., BEULAH PARK

Subject: 2.2

Period: 1881-1920

Date: 1882-1883

Architect:

Builder:

Allotment: 16

Section: 288

Hundred: Adelaide

L.G.A.: Burnside

S.H.P. Region: 2

Condition: Poor ___ Good X Excellent ___

Map: 1

Title: 4015/580

Owner now: FROST H.C.

STATUS

State Heritage List :

National Estate :

National Trust :

HERITAGE SIGNIFICANCE RECOMMENDATION: Local

Description: A single fronted bluestone cottage of 3 rooms built as a pair and first owned by a Timothy Barry. They both appear a little older than the rest in the street, but due probably to different building techniques, quality of materials used and lack of maintenance over the years.

- REFERENCES: * THE BURNSIDE LOCAL HISTORY COLLECTION Burnside Library
 * THE PADDOCKS BENEATH a history of Burnside from the beginning by E. Warburton . Pub. The Corporation of the City of Burnside 1981.
 * RATE BOOKS Burnside Council
 * SOUTH AUSTRALIAN DIRECTORIES

PHOTOGRAPHS

Film No : 15

Slide No :

Negative No : 10A

RESEARCH

Angela Steinberner

Date: 1986



1986	BURNSIDE HERITAGE SURVEY	B Items
	ITEM IDENTIFICATION SHEET	BEULAH PARK

ITEM NAME

Former or other names:

TYPE OF ITEM

Description: House

Subject: 2.2

Period: 1881-1920

Date: 1885-1886

Architect:

Builder:

Condition: Poor ___ Good x Excellent ___

Map: 1

Title: 4256/173

Owner now: DUGBAR NOMINEES PTY. LTD.

LOCATION

Address: 10 Duke St, BEULAH PARK
was Carlisle St.

Allotment: 64

Section: 288

Hundred: Adelaide

L.G.A.: Burnside

S.H.P. Region: 2

STATUS

State Heritage List :

National Estate :

National Trust :

HERITAGE SIGNIFICANCE RECOMMENDATION: Local

Description: Single fronted bluestone cottage was first owned by a person called Mudge. Colton and Opie and Buchholz J.E.T. were some of the subsequent owners. The directory lists various occupiers, Wm. Pape, Percy Fergusson, Trenwith (gardener), Holdsworth (tram conductor), W.S. Burton and Mrs. H.V. Liebich.

- REFERENCES:
- * THE BURNSIDE LOCAL HISTORY COLLECTION Burnside Library
 - * THE PADDOCKS BENEATH a history of Burnside from the beginning by E. Warburton . Pub. The Corporation of the City of Burnside 1981.
 - * RATE BOOKS Burnside Council
 - * SOUTH AUSTRALIAN DIRECTORIES

PHOTOGRAPHS

Film No : 14

Slide No :

Negative No : 12A

RESEARCH

Angela Steinberner

Date: 1986



1986	BURNSIDE HERITAGE SURVEY	B Items
	ITEM IDENTIFICATION SHEET	BEULAH PARK

ITEM NAME

Former or other names:

LOCATION

Address: 12 Duke St., BEULAH PARK
(was Carlisle St.)

Allotment: 64

Section: 288

Hundred: Adelaide

L.G.A.: Burnside

S.H.P. Region: 2

TYPE OF ITEM

Description: House

Subject: 2.2

Period: 1881-1920

Date: 1885-1886

Architect:

Builder:

Condition: Poor X Good Excellent

Map: 1

Title: 2229/55

Owner now: PFEIFFER P.N.

STATUS

State Heritage List :

National Estate :

National Trust :

HERITAGE SIGNIFICANCE RECOMMENDATION: Local

Description: The rate assessment books for 1885-86 list assessment 165 Kerwood for Colton and Opie, stone house 3 rooms, Carlisle Street, £15. It is a single fronted bluestone cottage, built probably as a pair with no. 10 as they look identical. After Kerwood, John Duke Smith owned it for over 20 years. Other occupiers of the house have been Klæbe, J.S. Glover, G.A. Videon (decorator), G. James (Labourer), Mrs. M.R. James, W.D. Collett (postal employee), and B. Pfeiffer.

- REFERENCES:
- * THE BURNSIDE LOCAL HISTORY COLLECTION Burnside Library
 - * THE PADDOCKS BENEATH a history of Burnside from the beginning by E. Warburton . Pub. The Corporation of the City of Burnside 1981.
 - * RATE BOOKS Burnside Council
 - * SOUTH AUSTRALIAN DIRECTORIES

PHOTOGRAPHS

Film No : 14

Slide No :

Negative No : 13A

RESEARCH

Angela Steinberner

Date: 1986



1986	BURNSIDE HERITAGE SURVEY	B Items
	ITEM IDENTIFICATION SHEET	BEULAH PARK

ITEM NAME	TYPE OF ITEM
Former or other names:	Description: House
LOCATION	Subject: 2.2
Address: 14 Duke St., BEULAH PARK	Period: 1881-1920
	Date: 1902-1903
Allotment: 64	Architect:
Section: 288	Builder:
Hundred: Adelaide	Condition: Poor ___ Good <u>X</u> Excellent ___
L.G.A.: Burnside	Map: 1
S.H.P. Region: 2	Title: 4028/117
	Owner now: ELLIS B.I.
STATUS State Heritage List :	
	National Estate :
	National Trust :

HERITAGE SIGNIFICANCE RECOMMENDATION: Local


Description: Single fronted brick cottage built at the turn of the Century for John Duke Smith. Built initially as rental accommodation, the cottage has sheltered many occupants. Amongst others, it has seen people in professions such as saddlery and masonry, a painter, salesman, wives and children of these people.

REFERENCES: * THE BURNSIDE LOCAL HISTORY COLLECTION Burnside Library
 * THE PADDOCKS BENEATH a history of Burnside from the beginning by E. Warburton . Pub. The Corporation of the City of Burnside 1981.
 * RATE BOOKS Burnside Council
 * SOUTH AUSTRALIAN DIRECTORIES

PHOTOGRAPHS

Film No : 14
 Slide No :
 Negative No : 14A

RESEARCH Angela Steinberner
 Date: 1986



1986	BURNSIDE HERITAGE SURVEY ITEM IDENTIFICATION SHEET	B Items
		DULWICH

ITEM NAME

Former or other names:

LOCATION

Address: 37 A-D Dulwich Ave., DULWICH

Allotment: pt. 16 & 17

Section: 263

Hundred: Adelaide

L.G.A.: Burnside

S.H.P. Region: 2

TYPE OF ITEM

Description: Four attached shops

Subject: 4.6

Period: 1880-1921

Date: 1917-1918

Architect:

Builder:

Condition: Poor ___ Good X Excellent ___

Map: 7

Title: 4188/560

Owner now: MINARELLI M.A.

STATUS

State Heritage List :

National Estate :

National Trust :

HERITAGE SIGNIFICANCE RECOMMENDATION: Local

Description: This set of four attached red brick shops have had the window line and tiles altered. The parapets remain.

The variety of shops are as follows; butcher, mixed business, toilet Salon, bootmaker, fruitier, builder, fish shop, dress shop and confectionery shop.

- REFERENCES:
- * THE BURNSIDE LOCAL HISTORY COLLECTION Burnside Library
 - * THE PADDOCKS BENEATH a history of Burnside from the beginning by E. Warburton . Pub. The Corporation of the City of Burnside 1981.
 - * RATE BOOKS Burnside Council
 - * SOUTH AUSTRALIAN DIRECTORIES

PHOTOGRAPHS

Film No : 2

Slide No :

Negative No : 4

RESEARCH

Angela Steinberner

Date: 1986



1986	BURNSIDE HERITAGE SURVEY	B Items
	ITEM IDENTIFICATION SHEET	DULWICH

ITEM NAME

Former or other names:

LOCATION

Address: 37E Dulwich Ave., DULWICH

Allotment: 17

Section: 263

Hundred: Adelaide

L.G.A.: Burnside

S.H.P. Region: 2

TYPE OF ITEM

Description: Attached Shop

Subject: 4.6

Period: 1880-1981

Date: 1917-1918

Architect:

Builder:

Condition: Poor ___ Good ___X Excellent ___

Map: 7

Title: Prob. same as 37A-D 4188/560

Owner now: MINARELLI M.A.

STATUS

State Heritage List :

National Estate :

National Trust :

HERITAGE SIGNIFICANCE RECOMMENDATION: Local

Description: This item was built as an attached shop. The parapet, window and doors appear to be the original style, but the surrounding tiles do not. The verandah is still intact. The shop had various uses from Motor Works to dressmaker to hairdresser, and is now a solicitors office.

- REFERENCES: *
- * THE BURNSIDE LOCAL HISTORY COLLECTION Burnside Library
 - * THE PADDOCKS BENEATH a history of Burnside from the beginning by E. Warburton . Pub. The Corporation of the City of Burnside 1981.
 - * RATE BOOKS Burnside Council
 - * SOUTH AUSTRALIAN DIRECTORIES

PHOTOGRAPHS

Film No : 2

Slide No : 2

Negative No : 3

RESEARCH

Angela Steinberner

Date: 1986



1986	BURNSIDE HERITAGE SURVEY ITEM IDENTIFICATION SHEET	B Items
		DULWICH

ITEM NAME

Former or other names:

LOCATION

Address: 64 Dulwich Ave., DULWICH.

Allotment: 7 & 8
 Section: 263
 Hundred: Adelaide
 L.G.A.: Burnside
 S.H.P. Region: 2

TYPE OF ITEM

Description: Attached Shop
 Subject: 4.6
 Period: 1880-1920
 Date: 1914-1920
 Architect:
 Builder:
 Condition: Poor ___ Good X Excellent ___
 Map: 16
 Title: 4185/746
 Owner now: PETER HIGNETT

STATUS

State Heritage List :
 National Estate :
 National Trust :

HERITAGE SIGNIFICANCE RECOMMENDATION: Local

Description: This attached shop is now an Instrument Supply Company and retains the black and tan tiles around the base of the windows. The shop has mostly been used as a mixed business making a livelihood for names like ... A.G. Frost, W. Wade, G.A. Watson, W.J. Stephens, N.P. & A.M. Perry, G. & L.R. Mann, R.E. & D.A. O'Connell and I.B. Gravell.


REFERENCES: * THE BURNSIDE LOCAL HISTORY COLLECTION Burnside Library
 * THE PADDOCKS BENEATH a history of Burnside from the beginning by E. Warburton . Pub. The Corporation of the City of Burnside 1981.
 * RATE BOOKS Burnside Council
 * SOUTH AUSTRALIAN DIRECTORIES

PHOTOGRAPHS

Film No : 1
 Slide No :
 Negative No : 16

RESEARCH
 Date: 1986

Angela Steinberner



1986	BURNSIDE HERITAGE SURVEY	B Items
	ITEM IDENTIFICATION SHEET	

ITEM NAME

Former or other names: Fascinating Furniture

TYPE OF ITEM

Description: Attached shop

Subject: 4.6

Period: 1920-1950

Date: 1921-1922

Architect:

Builder:

Condition: Poor ___ Good X Excellent ___

Map: 16

Title: 3545/19

Owner now: PETER HIGNETT

LOCATION

Address: 66 Dulwich Ave., DULWICH

Allotment: Lot 8

Section: 263

Hundred: Adelaide

L.G.A.: Burnside

S.H.P. Region: 2

STATUS

State Heritage List :

National Estate :

National Trust :

HERITAGE SIGNIFICANCE RECOMMENDATION: Local

Description: This attached shop still retains the black tile around the window base. It is believed to have been a Carpenter Shop, Draper and music wholesaler before an antique shop today. Names like G. Elix, Miss V. Groutsch, W. Sanders, M. Brown and G. Thompson occupied the shop over the years.

- REFERENCES: *
- * THE BURNSIDE LOCAL HISTORY COLLECTION Burnside Library
 - * THE PADDOCKS BENEATH a history of Burnside from the beginning by E. Warburton . Pub. The Corporation of the City of Burnside 1981.
 - * RATE BOOKS Burnside Council
 - * SOUTH AUSTRALIAN DIRECTORIES

PHOTOGRAPHS

Film No : 1

Slide No :

Negative No : 15

RESEARCH

Angela Steinberner

Date: 1986



1986	BURNSIDE HERITAGE SURVEY	B Items
	ITEM IDENTIFICATION SHEET	DULWICH

ITEM NAME	TYPE OF ITEM
Former or other names: Butcher Shop	Description: Attached Shop
<u>LOCATION</u>	Subject: 4.6
Address: 68 Dulwich Ave. DULWICH	Period: 1880-1920
Allotment: 8	Date: c1917-1918
Section: 263	Architect:
Hundred: Adelaide	Builder:
L.G.A.: Burnside	Condition: Poor ___ Good <u>X</u> Excellent ___
S.H.P. Region: 2	Map: 16
	Title:
	Owner now: PETER HIGNETT
<u>STATUS</u>	
State Heritage List :	
National Estate :	
National Trust :	

HERITAGE SIGNIFICANCE RECOMMENDATION: Local


Description: Was and remains a butcher shop, this attached shop is built across the Sturt Road/Dulwich Avenue corner and still retains the brown tiles at the base of the shop window. Occupiers have been J.P. Veal, A.J. Graham, S.K. Close, Chaplins Meat Store and S.R.V. Churches.

REFERENCES: * THE BURNSIDE LOCAL HISTORY COLLECTION Burnside Library
 * THE PADDOCKS BENEATH a history of Burnside from the beginning by E. Warburton . Pub. The Corporation of the City of Burnside 1981.
 * RATE BOOKS Burnside Council
 * SOUTH AUSTRALIAN DIRECTORIES

PHOTOGRAPHS

Film No : 1
 Slide No :
 Negative No : 17

RESEARCH Angela Steinberner
 Date: 1986



1986	BURNSIDE HERITAGE SURVEY ITEM IDENTIFICATION SHEET	B Items
		KENSINGTON GARDENS

ITEM NAME

Former or other names:

TYPE OF ITEM

Description: House

Subject: 2.2

Period: 1921-1950

Date: 1914-1915

Architect:

Builder:

Condition: Poor ___ Good X Excellent ___

Map: 12

Title: 4266/984

Owner now: BRUNT D.A. & J.A.

LOCATION

(was no. 35)
Address: 38 East Tce., KENSINGTON
GARDENS

Allotment: 1 (old 294)

Section: 270

Hundred: Adelaide

L.G.A.: Burnside

S.H.P. Region: 2

STATUS

State Heritage List :

National Estate :

National Trust :

HERITAGE SIGNIFICANCE RECOMMENDATION: Local

Description: A large brick house in the bungalow style, built in 1914-15 for H. Jacob a government surveyor. It was later transferred to Ethel Grossman for a time, but then onto H.C. & F.L. Hunwick in the late 1920's. J.F.W. Dunn occupied the house after the Hunwicks.

- REFERENCES: * THE BURNSIDE LOCAL HISTORY COLLECTION Burnside Library
* THE PADDOCKS BENEATH a history of Burnside from the beginning by E. Warburton . Pub. The Corporation of the City of Burnside 1981.
* RATE BOOKS Burnside Council
* SOUTH AUSTRALIAN DIRECTORIES

PHOTOGRAPHS

Film No : 20


Slide No :

Negative No : 14

RESEARCH

Angela Steinberner

Date: 1986



1986	BURNSIDE HERITAGE SURVEY	B Items
	ITEM IDENTIFICATION SHEET	KENSINGTON GARDENS

ITEM NAME "ST EDWARD THE CONFESSOR"
Former or other names:

TYPE OF ITEM

Description: Anglican Church & Hall

LOCATION (No 16)

Subject: 2.5

Address: a East Tce., KENSINGTON
GARDENS

Period: 1921-1950

Allotment: 207

Date: Consecrated 4.2.1914

Section: 271

Architect:

Hundred: Adelaide

Builder:

L.G.A.: Burnside

Condition: Poor ___ Good ___ Excellent X

S.H.P. Region: 2

Map: 4

Title: 3146/46

Owner now: ANGLICAN CHURCH OF AUST.

STATUS State Heritage List :
National Estate :
National Trust :

HERITAGE SIGNIFICANCE RECOMMENDATION: Local


Description: The small brick Anglican Church and hall with plain cross hatched windows was consecrated in February 1914.

- REFERENCES: * THE BURNSIDE LOCAL HISTORY COLLECTION Burnside Library
* THE PADDOCKS BENEATH a history of Burnside from the beginning by E. Warburton . Pub. The Corporation of the City of Burnside 1981.
* RATE BOOKS Burnside Council
* SOUTH AUSTRALIAN DIRECTORIES

PHOTOGRAPHS

Film No : 19
Slide No :
Negative No : 6

RESEARCH Angela Steinberner
Date: 1986



1986	BURNSIDE HERITAGE SURVEY ITEM IDENTIFICATION SHEET	B Items
		EASTWOOD

ITEM NAME

Former or other names:

TYPE OF ITEM

Description: House
Subject: 2.2
Period: 1881-1920
Date: c1883-1885
Architect:
Builder: prob. J. Hogg.
Condition: Poor X Good Excellent
Map: 23
Title: 4147/500
Owner now: B.H. & R.M. McCarthy

LOCATION

Address: 1 Elizabeth St., EASTWOOD.
Allotment: 149 (pt old alot. 52 & 53)
Section: 254
Hundred: Adelaide
L.G.A.: Burnside
S.H.P. Region: 2

STATUS

State Heritage List :
National Estate :
National Trust :

HERITAGE SIGNIFICANCE RECOMMENDATION: Local

Description: Single fronted three roomed stone cottage built in the early 1880's. Much of this building on the inner streets of Eastwood was a direct response to the building of the Lunatic Asylum in Parkside. It was low cost housing for groundsmen, attendants, labourers, artisans and other small business people.

The land belonged to John Hogg, but it is uncertain if he in fact built it. S. Knapton owned it for many years and it passed to A.W. Knapton (engineer), in the early 1900's.


- REFERENCES: * THE BURNSIDE LOCAL HISTORY COLLECTION Burnside Library
* THE PADDOCKS BENEATH a history of Burnside from the beginning by E. Warburton . Pub. The Corporation of the City of Burnside 1981.
* RATE BOOKS Burnside Council
* SOUTH AUSTRALIAN DIRECTORIES

PHOTOGRAPHS

Film No : 5
Slide No :
Negative No : 17A

RESEARCH
Date: 1986

Angela Steinberner



1986	BURNSIDE HERITAGE SURVEY	B Items
	ITEM IDENTIFICATION SHEET	EASTWOOD

ITEM NAME

Former or other names:

TYPE OF ITEM

Description: House
 Subject: 2.2
 Period: 1881-1920
 Date: c1882-1883
 Architect:
 Builder: J. Hogg.
 Condition: Poor ___ Good X Excellent ___
 Map: 23
 Title: 2182/120
 Owner now: GILL A.J. & B.C.

LOCATION

Address: 3 Elizabeth St., EASTWOOD
 Allotment: 148 (pt lot 52 & 53 Old)
 Section: 254
 Hundred: Adelaide
 L.G.A.: Burnside
 S.H.P. Region: 2

STATUS

State Heritage List :
 National Estate :
 National Trust :

HERITAGE SIGNIFICANCE RECOMMENDATION: Local

Description: Single fronted three roomed stone cottage built in the early 1880's by John Hogg. Much of this building on the inner streets of Eastwood was a direct affect of erection of the Lunatic Asylum at Parkside. It was low cost housing for groundsmen, attendants, labourers, artisans and other small business people.

No. 3 then sold to R. Barkley. At the turn of the century Charles Chalk purchased it, occupied it for a short time, but then rented it out to people like warder, Thomas Ryan and farmer John Ford. Chalk was still owner in the mid 1930's.

- REFERENCES: * THE BURNSIDE LOCAL HISTORY COLLECTION Burnside Library
 * THE PADDOCKS BENEATH a history of Burnside from the beginning by E. Warburton . Pub. The Corporation of the City of Burnside 1981.
 * RATE BOOKS Burnside Council
 * SOUTH AUSTRALIAN DIRECTORIES


PHOTOGRAPHS

Film No : 5
 Slide No :
 Negative No : 18A

RESEARCH

Angela Steinberner

Date: 1986



1986	BURNSIDE HERITAGE SURVEY	B Items
	ITEM IDENTIFICATION SHEET	EASTWOOD

ITEM NAME	TYPE OF ITEM
Former or other names:	Description: House
LOCATION	Subject: 2.2
Address: 5 Elizabeth St., EASTWOOD	Period: 1881-1920
	Date: c1882-1883
	Architect:
Allotment: 147 (old lot pt 52 & 53)	Builder: J. Hogg
Section: 254	Condition: Poor <input checked="" type="checkbox"/> Good <input type="checkbox"/> Excellent <input type="checkbox"/>
Hundred: Adelaide	Map: 23
L.G.A.: Burnside	Title: 2107/188
S.H.P. Region: 2	Owner now: WOOD H.D. & E.V.
STATUS State Heritage List :	
National Estate :	
National Trust :	

HERITAGE SIGNIFICANCE RECOMMENDATION: Local

Description: Single fronted three roomed stone cottage built in the early 1880's by John Hogg as low cost housing for groundsmen, attendants and service people connected with the Lunatic Asylum in Parkside, erected in 1870. S.F. Jones purchased it from Hogg within a year and held it until the 1920's. Occupiers have been Adolf Menz, C. Martin (bookbinder) and D.W. Dittmer (collector).

REFERENCES: * THE BURNSIDE LOCAL HISTORY COLLECTION Burnside Library
 * THE PADDOCKS BENEATH a history of Burnside from the beginning by E. Warburton . Pub. The Corporation of the City of Burnside 1981.
 * RATE BOOKS Burnside Council
 * SOUTH AUSTRALIAN DIRECTORIES

PHOTOGRAPHS

Film No : 5
 Slide No :
 Negative No : 19A

RESEARCH Angela Steinberner
 Date: 1986



1986	BURNSIDE HERITAGE SURVEY	B Items
	ITEM IDENTIFICATION SHEET	EASTWOOD

ITEM NAME

Former or other names:

TYPE OF ITEM

Description: House

Subject: 2.2

Period: 1881-1920

Date: c1884-1885

Architect:

Builder: J. Hogg

Condition: Poor ___ Good ___ Excellent X

Map: 23

Title: 3577/169

Owner now: HOOPER J.R.

LOCATION

Address: 7 Elizabeth St., EASTWOOD

Allotment: 145 & 146 (old lot pt 52 & 53)

Section: 254

Hundred: Adelaide

L.G.A.: Burnside

S.H.P. Region: 2

STATUS

State Heritage List :

National Estate :

National Trust :

HERITAGE SIGNIFICANCE RECOMMENDATION: Local

Description: Stone house of three rooms with gabled room to one side and verandah to the other and again built by John Hogg, who immediately sold to the occupier George Marshall. C.W. Priest owned it for a time then cafe proprietors by the name of Adolf & Ida Menz purchased it in the early 1900's until the mid 1930's.

- REFERENCES:
- * THE BURNSIDE LOCAL HISTORY COLLECTION Burnside Library
 - * THE PADDOCKS BENEATH a history of Burnside from the beginning by E. Warburton . Pub. The Corporation of the City of Burnside 1981.
 - * RATE BOOKS Burnside Council
 - * SOUTH AUSTRALIAN DIRECTORIES

PHOTOGRAPHS

Film No : 5


Slide No :

Negative No : 20A

RESEARCH

Angela Steinberner

Date: 1986



1986	BURNSIDE HERITAGE SURVEY	B Items
	ITEM IDENTIFICATION SHEET	EASTWOOD

ITEM NAME

Former or other names:

TYPE OF ITEM

Description: House
 Subject: 2.2
 Period: 1881-1920
 Date: c1884-1885
 Architect:
 Builder: J. Hogg
 Condition: Poor ___ Good ___ Excellent X
 Map: 23
 Title: 4090/664
 Owner now: SLADE A.M.

LOCATION

Address: 9 Elizabeth St., EASTWOOD.

Allotment: 144 (old lot pt 54)

Section: 254

Hundred: Adelaide

L.G.A.: Burnside

S.H.P. Region: 2

STATUS

State Heritage List :
 National Estate :
 National Trust :

HERITAGE SIGNIFICANCE RECOMMENDATION: Local

Description: Single fronted three roomed stone cottage built by John Hogg in the early 1880's as low cost housing for workers at the then new Lunatic Asylum at Parkside. William Neville owned it for over 10 years when Joseph Harris (warder) purchased it and lived in it for many years.

- REFERENCES: * THE BURNSIDE LOCAL HISTORY COLLECTION Burnside Library
 * THE PADDOCKS BENEATH a history of Burnside from the beginning by E. Warburton . Pub. The Corporation of the City of Burnside 1981.
 * RATE BOOKS Burnside Council
 * SOUTH AUSTRALIAN DIRECTORIES


PHOTOGRAPHS

Film No : 6
 Slide No :
 Negative No : 2

RESEARCH

Angela Steinberner

Date: 1986



1986	BURNSIDE HERITAGE SURVEY	B Items
	ITEM IDENTIFICATION SHEET	EASTWOOD

ITEM NAME	TYPE OF ITEM
Former or other names:	Description: House
LOCATION	Subject: 2.2
Address: 11 Elizabeth St., EASTWOOD	Period: 1881-1920
	Date: c1885-1886
	Architect:
Allotment: 143 (old lot pt 54)	Builder: J. Hogg
Section: 254	Condition: Poor <input type="checkbox"/> Good <input checked="" type="checkbox"/> Excellent <input type="checkbox"/>
Hundred: Adelaide	Map: 23
L.G.A.: Burnside	Title: 3081/96
S.H.P. Region: 2	Owner now: M. BADGER
STATUS	
State Heritage List :	
National Estate :	
National Trust :	

HERITAGE SIGNIFICANCE RECOMMENDATION: Local


Description: Single fronted three roomed cottage, built in the early 1880's by John Hogg as low cost housing for people connected with the then new Lunatic Asylum in Parkside, erected in 1870. Some of the owners have been A. Menz, William Neville and B.G. & Misses G.A. & R. Stenhouse. Occupations of some of the occupiers have been warders, carter and mason.

- REFERENCES:
- * THE BURNSIDE LOCAL HISTORY COLLECTION Burnside Library
 - * THE PADDOCKS BENEATH a history of Burnside from the beginning by E. Warburton . Pub. The Corporation of the City of Burnside 1981.
 - * RATE BOOKS Burnside Council
 - * SOUTH AUSTRALIAN DIRECTORIES

PHOTOGRAPHS

Film No : 6
Slide No :
Negative No : 3

RESEARCH Angela Steinberner
Date: 1986



1986

BURNSIDE HERITAGE SURVEY
ITEM IDENTIFICATION SHEET

B Items

EASTWOOD

ITEM NAME

Former or other names:

TYPE OF ITEM

Description: House
Subject: 2.2
Period: 1881-1920
Date: c1885-1886
Architect:
Builder: J. Hogg
Condition: Poor ___ Good X Excellent ___
Map: 23
Title: 2562/163
Owner now: WEST A.M. Dec'd.

LOCATION

Address: 15 Elizabeth St., EASTWOOD
Allotment: 141 (pt old lot 55)
Section: 254
Hundred: Adelaide
L.G.A.: Burnside
S.H.P. Region: 2

STATUS

State Heritage List :
National Estate :
National Trust :

HERITAGE SIGNIFICANCE RECOMMENDATION: Local

Description: Single fronted three roomed stone cottage built in the mid 1880's by John Hogg as low cost housing. J. Schulz purchased it from Hogg soon after erection. Occupiers have been W.J. Clancy, Robert Nairne, J.J. Medley (candle maker) and A.A.C. Ridgway (painter).

- REFERENCES: * THE BURNSIDE LOCAL HISTORY COLLECTION Burnside Library
* THE PADDOCKS BENEATH a history of Burnside from the beginning by E. Warburton . Pub. The Corporation of the City of Burnside 1981.
* RATE BOOKS Burnside Council
* SOUTH AUSTRALIAN DIRECTORIES

PHOTOGRAPHS

Film No : 6
Slide No :
Negative No : 5

RESEARCH Angela Steinberner
Date: 1986



1986	BURNSIDE HERITAGE SURVEY	B Items
	ITEM IDENTIFICATION SHEET	EASTWOOD

ITEM NAME

Former or other names:

TYPE OF ITEM

Description: House & Fence

Subject: 2.2

Period: 1881-1920

Date:

Architect:

Builder:

Condition: Poor ___ Good X Excellent ___

Map: 23

Title: 4071/199

Owner now: HUESTIS P.C. & C.F.

LOCATION

Address: 16 Elizabeth St., EASTWOOD.

Allotment: 205 (pt 61 & 31 old lot)

Section: 254

Hundred: Adelaide

L.G.A.: Burnside

S.H.P. Region: 2

STATUS

State Heritage List :

National Estate :

National Trust :

HERITAGE SIGNIFICANCE RECOMMENDATION: Local

Description: This symmetrical stone house of originally two rooms was built for Jacob Lobb whose family occupied it until the early 1900's. M. Fricker owned it in the 1920's & 1930's.

- REFERENCES: *
- * THE BURNSIDE LOCAL HISTORY COLLECTION Burnside Library
 - * THE PADDOCKS BENEATH a history of Burnside from the beginning by E. Warburton . Pub. The Corporation of the City of Burnside 1981.
 - * RATE BOOKS Burnside Council
 - * SOUTH AUSTRALIAN DIRECTORIES

PHOTOGRAPHS

Film No : 6
Slide No :
Negative No : 22

RESEARCH Angela Steinberner
Date: 1986



1986	BURNSIDE HERITAGE SURVEY	B Items
	ITEM IDENTIFICATION SHEET	EASTWOOD

ITEM NAME

Former or other names:

TYPE OF ITEM

Description: House
 Subject: 2.2
 Period: 1881-1920
 Date: c1885-1886
 Architect:
 Builder: J. Hogg
 Condition: Poor ___ Good X Excellent ___
 Map: 23
 Title: 2559/149
 Owner now: TOUNJEL O. & D.A.

LOCATION

Address: 17 Elizabeth St., EASTWOOD

Allotment: 140 (old lot 55)

Section: 254

Hundred: Adelaide

L.G.A.: Burnside

S.H.P. Region: 2

STATUS

State Heritage List :
 National Estate :
 National Trust :

HERITAGE SIGNIFICANCE RECOMMENDATION: Local


Description: Single fronted three roomed stone cottage built by John Hogg in the mid 1880's as low cost housing. The English Australian Chartered Bank owned it for some years in the 1880 & 1890's, when R. Schultze purchased it for a short time. W.E. Smith (japanner) then bought it in the early 1900's.

- REFERENCES: * THE BURNSIDE LOCAL HISTORY COLLECTION Burnside Library
 * THE PADDOCKS BENEATH a history of Burnside from the beginning by E. Warburton . Pub. The Corporation of the City of Burnside 1981.
 * RATE BOOKS Burnside Council
 * SOUTH AUSTRALIAN DIRECTORIES

PHOTOGRAPHS

Film No : 6
 Slide No :
 Negative No : 6

RESEARCH Angela Steinberner
 Date: 1986



1986	BURNSIDE HERITAGE SURVEY	B Items
	ITEM IDENTIFICATION SHEET	EASTWOOD

ITEM NAME

Former or other names:

TYPE OF ITEM

Description: House
 Subject: 1881-1920
 Period: c1881-1882
 Date:
 Architect:
 Builder: J. Hogg
 Condition: Poor ___ Good X Excellent ___
 Map: 23
 Title: 4143/434
 Owner now: FROST W.J.R.

LOCATION

Address: 18 Elizabeth St., EASTWOOD
 Allotment: 204 (old lot 61)
 Section: 254
 Hundred: Adelaide
 L.G.A.: Burnside
 S.H.P. Region: 2

STATUS

State Heritage List :
 National Estate :
 National Trust :

HERITAGE SIGNIFICANCE RECOMMENDATION: Local

Description: Single fronted three roomed stone cottage built by John Hogg in the early 1880's as low cost housing. Some of the many owners were A.W. Wharry, J. Proctor, Thomas Williams, G.M. Penny and Emily Coombs.

- REFERENCES: * THE BURNSIDE LOCAL HISTORY COLLECTION Burnside Library
 * THE PADDOCKS BENEATH a history of Burnside from the beginning by E. Warburton . Pub. The Corporation of the City of Burnside 1981.
 * RATE BOOKS Burnside Council
 * SOUTH AUSTRALIAN DIRECTORIES

PHOTOGRAPHS

Film No : 6
 Slide No :
 Negative No : 7

RESEARCH Angela Steinberner
 Date: 1986



1986	BURNSIDE HERITAGE SURVEY	B Items
	ITEM IDENTIFICATION SHEET	EASTWOOD

ITEM NAME

Former or other names:

TYPE OF ITEM

Description: House & Stukey's Paddock

Subject: 2.2 & 2.7

Period: 1881-1920

Date: 1885-1886

LOCATION

Address: 19 Elizabeth St., EASTWOOD

Architect:

Allotment: 139 (old lot 55)

Builder: J. Hogg

Section: 254

Condition: Poor X Good Excellent

Hundred: Adelaide

Map: 23

L.G.A.: Burnside

Title: 4112/841

S.H.P. Region: 2

Owner now: ADAMSON E.M.

STATUS

State Heritage List :

National Estate :

National Trust :

HERITAGE SIGNIFICANCE RECOMMENDATION: Local

Description: Single fronted three roomed stone house built by John Hogg in the mid 1880's as low cost housing. Occupiers of the property have been Henderson, John Brodie, Albert Waters, J.H. Johns, J.H. Powell (gardener) M. Turner, C. Law and C. Harris (dairy).

- REFERENCES:
- * THE BURNSIDE LOCAL HISTORY COLLECTION Burnside Library
 - * THE PADDOCKS BENEATH a history of Burnside from the beginning by E. Warburton . Pub. The Corporation of the City of Burnside 1981.
 - * RATE BOOKS Burnside Council
 - * SOUTH AUSTRALIAN DIRECTORIES

PHOTOGRAPHS


Film No : 6

Slide No : 8

Negative No : 8

RESEARCH Angela Steinberner

Date: 1986



1986	BURNSIDE HERITAGE SURVEY	B Items
	ITEM IDENTIFICATION SHEET	EASTWOOD

ITEM NAME

Former or other names:

TYPE OF ITEM

Description: House
 Subject: 2.2
 Period: 1881-1920
 Date: c1881-1882
 Architect:
 Builder: J. Hogg
 Condition: Poor ___ Good X Excellent ___
 Map: 23
 Title: 2158/93
 Owner now: S.A. HOUSING TRUST

LOCATION

Address: 20 Elizabeth St., EASTWOOD.
 Allotment: 203 (old lot 61)
 Section: 254
 Hundred: Adelaide
 L.G.A.: Burnside
 S.H.P. Region: 2

STATUS

State Heritage List :
 National Estate :
 National Trust :

HERITAGE SIGNIFICANCE RECOMMENDATION: Local


Description: Single fronted stone and brick cottage of three rooms built in the early 1880's by John Hogg as low cost housing. J. Turner occupied and owned it for most of the 1880's. The Rev. J.C. Haynes owned it for the first 20 years of the 20th century, but rented it to W. & G. Toseland, F. Brown (tram driver) Mrs. R. Campbell and W.G. Holton (contractor).

- REFERENCES: * THE BURNSIDE LOCAL HISTORY COLLECTION Burnside Library
 * THE PADDOCKS BENEATH a history of Burnside from the beginning by E. Warburton . Pub. The Corporation of the City of Burnside 1981.
 * RATE BOOKS Burnside Council
 * SOUTH AUSTRALIAN DIRECTORIES

PHOTOGRAPHS

Film No : 6
 Slide No :
 Negative No : 9

RESEARCH Angela Steinberner
 Date: 1986



1986	BURNSIDE HERITAGE SURVEY	B Items
	ITEM IDENTIFICATION SHEET	EASTWOOD

ITEM NAME	TYPE OF ITEM
Former or other names:	Description: House
LOCATION	Subject: 2.2
Address: 21 Elizabeth St. EASTWOOD	Period: 1881-1920
Allotment: 138 (old lot 55)	Date: c1886-1887
Section: 254	Architect:
Hundred: Adelaide	Builder: J. Hogg
L.G.A.: Burnside	Condition: Poor ___ Good <u>X</u> Excellent ___
S.H.P. Region: 2	Map: 23
	Title: 3230/22
	Owner now: DEWAR V.D.
STATUS	
State Heritage List :	
National Estate :	
National Trust :	

HERITAGE SIGNIFICANCE RECOMMENDATION: Local

Description: Single fronted three roomed stone cottage built in the mid 1880's by John Hogg as low cost housing. Henry McFie owned it for most of the 1880's, J. Hebbard, F.W. Scarfe and the driver F. Jones purchased it in succession. The jockey A.J. Anderson occupied it for a time from 1910-13.

- REFERENCES: * THE BURNSIDE LOCAL HISTORY COLLECTION Burnside Library
 * THE PADDOCKS BENEATH a history of Burnside from the beginning by E. Warburton . Pub. The Corporation of the City of Burnside 1981.
 * RATE BOOKS Burnside Council
 * SOUTH AUSTRALIAN DIRECTORIES

PHOTOGRAPHS

Film No : 6
 Slide No :
 Negative No : 10

RESEARCH Angela Steinberner
 Date: 1986



1986	BURNSIDE HERITAGE SURVEY	B Items
	ITEM IDENTIFICATION SHEET	EASTWOOD

ITEM NAME

Former or other names:

TYPE OF ITEM

Description: House
 Subject: 2.2
 Period: 1881-1920
 Date: 1884-1885
 Architect:
 Builder: J. Hogg
 Condition: Poor ___ Good X Excellent ___
 Map: 23
 Title: 4044/201
 Owner now: SOUTHWOOD D.A.

LOCATION

Address: 23 Elizabeth St., EASTWOOD
 Allotment: 137 (old lot 56)
 Section: 254
 Hundred: Adelaide
 L.G.A.: Burnside
 S.H.P. Region: 2

STATUS

State Heritage List :
 National Estate :
 National Trust :

HERITAGE SIGNIFICANCE RECOMMENDATION: Local


Description: Single fronted three roomed stone cottage built by John Hogg in the mid 1880's as low cost housing. The McFie name dominates documentation on the property. In 1891 the Directory lists Henry McFie (printer) occupier and in 1902 J.H. McFie (green grocer). The McFie's still owned the cottage in the mid 1930's.

- REFERENCES: * THE BURNSIDE LOCAL HISTORY COLLECTION Burnside Library
 * THE PADDOCKS BENEATH a history of Burnside
 by E. Warburton . Pub. The Corporation of
 1981.
 * RATE BOOKS Burnside Council
 * SOUTH AUSTRALIAN DIRECTORIES

PHOTOGRAPHS

Film No : 6
 Slide No :
 Negative No : 11

RESEARCH Angela Steinberner
 Date: 1986



1986	BURNSIDE HERITAGE SURVEY	B Items
	ITEM IDENTIFICATION SHEET	EASTWOOD

ITEM NAME

Former or other names:

TYPE OF ITEM

Description: House
 Subject: 2.2
 Period: 1881-1920
 Date: 1884-1885
 Architect:
 Builder:
 Condition: Poor ___ Good X Excellent ___
 Map: 23
 Title: 4094/104
 Owner now: COLLINS L.G.

LOCATION

Address: 25 Elizabeth St., EASTWOOD
 Allotment: 136 (old lot 56)
 Section: 254
 Hundred: Adelaide
 L.G.A.: Burnside
 S.H.P. Region: 2

STATUS

State Heritage List :
 National Estate :
 National Trust :

HERITAGE SIGNIFICANCE RECOMMENDATION: Local

Description: This return verandah, stone house of some five rooms built in the mid 1880's, has attractive iron lacework on the verandah and posts and is in good condition today. It had many owners and even more occupiers.

- REFERENCES: * THE BURNSIDE LOCAL HISTORY COLLECTION Burnside Library
 * THE PADDOCKS BENEATH a history of Burnside from the beginning by E. Warburton . Pub. The Corporation of the City of Burnside 1981.
 * RATE BOOKS Burnside Council
 * SOUTH AUSTRALIAN DIRECTORIES

PHOTOGRAPHS

Film No : 6
 Slide No :
 Negative No : 12

RESEARCH Angela Steinberner
 Date: 1986



1986	BURNSIDE HERITAGE SURVEY	B Items
	ITEM IDENTIFICATION SHEET	EASTWOOD

ITEM NAME	TYPE OF ITEM
Former or other names:	Description: attached House
LOCATION	Subject: 2.2
Address: 27 Elizabeth St., EASTWOOD	Period: 1881-1920
	Date: c1883-1884
	Architect:
Allotment: 135 (old lot 57)	Builder:
Section: 254	Condition: Poor <input checked="" type="checkbox"/> Good <input type="checkbox"/> Excellent <input type="checkbox"/>
Hundred: Adelaide	Map: 23
L.G.A.: Burnside	Title: 2435/19
S.H.P. Region: 2	Owner now: FROSCIC C. & A.
STATUS	
State Heritage List :	
National Estate :	
National Trust :	

HERITAGE SIGNIFICANCE RECOMMENDATION: Local

Description: An attached stone cottage of five rooms, built for H.T. Jones who had numbers of these buildings which extended back into the block. It has a wooden carved bargeboard, circular bricked air vent in the gable wall appearing like a builders stamp on each house. Other owners have been Wait & Van Trier, A.S. Munchenburg and Helena Avery.

REFERENCES: * THE BURNSIDE LOCAL HISTORY COLLECTION Burnside Library
 * THE PADDOCKS BENEATH a history of Burnside from the beginning by E. Warburton . Pub. The Corporation of the City of Burnside 1981.
 * RATE BOOKS Burnside Council
 * SOUTH AUSTRALIAN DIRECTORIES

PHOTOGRAPHS

Film No : 6
 Slide No :
 Negative No : 13

RESEARCH Angela Steinberner
 Date: 1986



1986	BURNSIDE HERITAGE SURVEY	B Items
	ITEM IDENTIFICATION SHEET	EASTWOOD

ITEM NAME

Former or other names:

TYPE OF ITEM

Description: attached House

Subject: 2.2

Period: 1881-1920

Date: 1883

Architect:

Builder:

Condition: Poor X Good Excellent

Map: 23

Title:

Owner now:

LOCATION

Address: 29 Elizabeth St., EASTWOOD

Allotment: Pt 135 (old lot 57)

Section: 254

Hundred: Adelaide

L.G.A.: Burnside

S.H.P. Region: 2

STATUS

State Heritage List :

National Estate :

National Trust :

HERITAGE SIGNIFICANCE RECOMMENDATION: Local

Description: An attached stone cottage of five rooms built for H.T. Jones who had numbers of these buildings which extend deep into the block. It has a carved wooden bargeboard and circular bricked air vent on the gable wall appearing like a builders stamp on each house. Other owners have been Wait and Von Trier, A.S. Munchenburg and Helena Avery.

- REFERENCES: * THE BURNSIDE LOCAL HISTORY COLLECTION Burnside Library
- * THE PADDOCKS BENEATH a history of Burnside from the beginning by E. Warburton . Pub. The Corporation of the City of Burnside 1981.
- * RATE BOOKS Burnside Council
- * SOUTH AUSTRALIAN DIRECTORIES

PHOTOGRAPHS

Film No : 27

Slide No :

Negative No : 14

RESEARCH

Angela Steinberner

Date: 1986



1986	BURNSIDE HERITAGE SURVEY	B Items
	ITEM IDENTIFICATION SHEET	EASTWOOD

ITEM NAME

Former or other names:

TYPE OF ITEM

Description: House

Subject: 2.2

Period: 1881-1920

Date: c1883-1886

Architect:

Builder:

Condition: Poor ☒ Good ☐ Excellent ☐

Map: 23

Title: 4034/786

Owner now: AMANATIDIS G.

LOCATION

Address: 31 Elizabeth St., EASTWOOD

Allotment: 134 (old lor 57)

Section: 254

Hundred: Adelaide

L.G.A.: Burnside

S.H.P. Region: 2

STATUS

State Heritage List :

National Estate :

National Trust :

HERITAGE SIGNIFICANCE RECOMMENDATION: Local

Description: Single fronted stone house of five rooms built for H.T. Jones who had numbers of these built which extended back into the block. It no longer has the carved wooden bargeboard its neighbour sports, but the circular brick air vent on the gable wall remains as a stamp of the builder. Other owners have been Wait & Van Trier, A.S. Munchenburg and Helena Avery.

- REFERENCES:
- * THE BURNSIDE LOCAL HISTORY COLLECTION Burnside Library
 - * THE PADDOCKS BENEATH a history of Burnside from the beginning by E. Warburton . Pub. The Corporation of the City of Burnside 1981.
 - * RATE BOOKS Burnside Council
 - * SOUTH AUSTRALIAN DIRECTORIES

PHOTOGRAPHS

Film No : 6

Slide No :

Negative No : 14

RESEARCH

Angela Steinberner

Date: 1986



1986	BURNSIDE HERITAGE SURVEY	B Items
	ITEM IDENTIFICATION SHEET	EASTWOOD

ITEM NAME

Former or other names:

TYPE OF ITEM

Description: House
 Subject: 2.2
 Period: 1881-1920
 Date: c1883-1884
 Architect:
 Builder:
 Condition: Poor ___ Good X Excellent ___
 Map: 23
 Title: 1250/176
 Owner now: KLAVINS L.A. & R.K.

LOCATION

Address: 33 Elizabeth St., EASTWOOD

Allotment: 133 (old lot 57)
 Section: 254
 Hundred: Adelaide
 L.G.A.: Burnside
 S.H.P. Region: 2

STATUS

State Heritage List :
 National Estate :
 National Trust :

HERITAGE SIGNIFICANCE RECOMMENDATION: Local

Description: Single fronted stone house of five rooms built for H.T. Jones in the early 1880's. Jones built a number of these cottages with a circular brick air vent in the front gable wall. Henry & Lydia Helsper occupied the house for up to 25 years. Other occupiers have been Hirstch, J.G. Bahar (labourer) and Mrs. M.E. & Miss G.I. Warman.

- REFERENCES: * THE BURNSIDE LOCAL HISTORY COLLECTION Burnside Library
 * THE PADDOCKS BENEATH a history of Burnside from the beginning by E. Warburton . Pub. The Corporation of the City of Burnside 1981.
 * RATE BOOKS Burnside Council
 * SOUTH AUSTRALIAN DIRECTORIES

PHOTOGRAPHS

Film No : 6
 Slide No :
 Negative No : 23

RESEARCH

Angela Steinberner

Date: 1986



1986	BURNSIDE HERITAGE SURVEY	B Items
	ITEM IDENTIFICATION SHEET	EASTWOOD

ITEM NAME

Former or other names:

TYPE OF ITEM

Description: House
 Subject: 2.2
 Period: 1881-1920
 Date: 1882-1883
 Architect:
 Builder:
 Condition: Poor ___ Good X Excellent ___
 Map: 23
 Title: 2792/37
 Owner now: ADMIRAAL J.H. & C.M.

LOCATION

Address: 35 Elizabeth St., EASTWOOD.
 Allotment: 132 (old lot 57)
 Section: 254
 Hundred: Adelaide
 L.G.A.: Burnside
 S.H.P. Region: 2

STATUS

State Heritage List :
 National Estate :
 National Trust :

HERITAGE SIGNIFICANCE RECOMMENDATION: Local

Description: Single fronted stone cottage of three rooms built for Jacob Lob in the early 1880's.

- REFERENCES: * THE BURNSIDE LOCAL HISTORY COLLECTION Burnside Library
 * THE PADDOCKS BENEATH a history of Burnside from the beginning by E. Warburton . Pub. The Corporation of the City of Burnside 1981.
 * RATE BOOKS Burnside Council
 * SOUTH AUSTRALIAN DIRECTORIES


PHOTOGRAPHS

Film No : 6
 Slide No :
 Negative No : 15

RESEARCH

Date: 1986

Angela Steinberner



1986	BURNSIDE HERITAGE SURVEY	B Items
	ITEM IDENTIFICATION SHEET	EASTWOOD

ITEM NAME

Former or other names:

TYPE OF ITEM

Description: attached House

Subject: 2.2

Period: 1881-1920

Date: c1882-1886

Architect:

Builder:

Condition: Poor ___ Good X Excellent ___

Map: 23

Title: 1912/168

Owner now: MANNING M.A.

LOCATION

Address: 37Elizabeth St., EASTWOOD

Allotment: 131 (old lot 58)

Section: 254

Hundred: Adelaide

L.G.A.: Burnside

S.H.P. Region: 2

STATUS

State Heritage List :

National Estate :

National Trust :

HERITAGE SIGNIFICANCE RECOMMENDATION: Local

Description: Single fronted stone cottage of 5 rooms built in the early 1880's. One of the earliest owners was Mrs. Thomas Prior who was followed by many others. This together with number 39 and unlike the rest of the street, has been built far off the road frontage.

- REFERENCES: *
- * THE BURNSIDE LOCAL HISTORY COLLECTION Burnside Library
 - * THE PADDOCKS BENEATH a history of Burnside from the beginning by E. Warburton . Pub. The Corporation of the City of Burnside 1981.
 - * RATE BOOKS Burnside Council
 - * SOUTH AUSTRALIAN DIRECTORIES

PHOTOGRAPHS

Film No : 6


Slide No :

Negative No : 16

RESEARCH

Angela Steinberner

Date: 1986



1986	BURNSIDE HERITAGE SURVEY	B Items
	ITEM IDENTIFICATION SHEET	EASTWOOD

ITEM NAME

Former or other names:

TYPE OF ITEM

Description: attached House

LOCATION

Address: 39 Elizabeth St., EASTWOOD

Subject: 2.2

Period: 1881-1920

Date: c1882-1886

Allotment: 130 (old lot 58)

Architect:

Section: 254

Builder:

Condition: Poor ___ Good X Excellent ___

Hundred: Adelaide

Map: 23

L.G.A.: Burnside

Title: 4106/135

S.H.P. Region: 2

Owner now: MINSON J.B.

STATUS

State Heritage List :

National Estate :

National Trust :

HERITAGE SIGNIFICANCE RECOMMENDATION: Local

Description: Single fronted three roomed stone house built in the early 1880's and like its pair, no. 37, has been built well into the centre of the block giving it a very attractive aspect in garden setting. Some of the occupations carried on by occupants have been jockey, dressmaker, and stone mason.

- REFERENCES: * THE BURNSIDE LOCAL HISTORY COLLECTION Burnside Library
 * THE PADDOCKS BENEATH a history of Burnside from the beginning by E. Warburton . Pub. The Corporation of the City of Burnside 1981.
 * RATE BOOKS Burnside Council
 * SOUTH AUSTRALIAN DIRECTORIES

PHOTOGRAPHS

Film No : 6
 Slide No :
 Negative No : 17

RESEARCH
 Date: 1986

Angela Steinberner



1986	BURNSIDE HERITAGE SURVEY	B Items
	ITEM IDENTIFICATION SHEET	EASTWOOD

ITEM NAME

Former or other names:

TYPE OF ITEM

Description: House

Subject: 2.2

Period: 1881-1920

Date: c1883-1886

Architect:

Builder:

Condition: Poor ___ Good ___ X Excellent ___

Map: 23

Title: 4216/620

Owner now: LINDSLEY D.

LOCATION

Address: 43 Elizabeth St., EASTWOOD.

Allotment: 128 (old lot 59)

Section: 254

Hundred: Adelaide

L.G.A.: Burnside

S.H.P. Region: 2

STATUS

State Heritage List :

National Estate :

National Trust :

HERITAGE SIGNIFICANCE RECOMMENDATION: Local

Description: Symmetrical stone house of five rooms built for John Hogg. Mrs. Aquila Beacham purchased the house soon after erection and was still occupying it in 1905. Constable Edward Gurry purchased and occupied the house about 1915 and still owned it in 1931.

- REFERENCES: * THE BURNSIDE LOCAL HISTORY COLLECTION Burnside Library
 * THE PADDOCKS BENEATH a history of Burnside from the beginning by E. Warburton . Pub. The Corporation of the City of Burnside 1981.
 * RATE BOOKS Burnside Council
 * SOUTH AUSTRALIAN DIRECTORIES

PHOTOGRAPHS

Film No : 6

Slide No :

Negative No : 18

RESEARCH

Angela Steinberner

Date: 1986



1986	BURNSIDE HERITAGE SURVEY	B Items
	ITEM IDENTIFICATION SHEET	MAGILL

ITEM NAME

Former or other names:

TYPE OF ITEM

Description: House

Subject: 2.2

Period: 1861-1880

Date: 1883-1884

Architect:

Builder:

Condition: Poor ___ Good X Excellent ___

Map: 5

Title: 3575/143

Owner now: ARBUCKLE J. &
BRENNAN D.P.

LOCATION

Address: 18 Ellis Street, MAGILL

Allotment: 3 & 7

Section: 285

Hundred: Adelaide

L.G.A.: Burnside

S.H.P. Region: 2

STATUS

State Heritage List :

National Estate :

National Trust :

HERITAGE SIGNIFICANCE RECOMMENDATION: Local

Description: Symmetrical stone cottage built in the early 1880's for Charles Hewitt who occupied it for a short time. Other occupiers have been J. Walker, L.H. Williams (baker), J. Oldham (carpenter) and C.W. Scott.

- REFERENCES: * THE BURNSIDE LOCAL HISTORY COLLECTION Burnside Library
* THE PADDOCKS BENEATH a history of Burnside from the beginning by E. Warburton . Pub. The Corporation of the City of Burnside 1981.
* RATE BOOKS Burnside Council
* SOUTH AUSTRALIAN DIRECTORIES

PHOTOGRAPHS

Film No : 19


Slide No : 17

Negative No : 17

RESEARCH

Angela Steinberner

Date: 1986



1986	BURNSIDE HERITAGE SURVEY	B Items
	ITEM IDENTIFICATION SHEET	MAGILL

ITEM NAME

Former or other names:

TYPE OF ITEM

Description: House (Howitt)

Subject: 2.2

Period: 1861-1880

Date: 1883-1884

Architect:

Builder:

Condition: Poor ___ Good X Excellent ___

Map: 5

Title: 2040/54

Owner now: HAARSMA S.J. & S.F.R.

LOCATION

Address: 20 Ellis St., MAGILL

Allotment: 9 & 11

Section: 285

Hundred: Adelaide

L.G.A.: Burnside

S.H.P. Region: 2

STATUS

State Heritage List :

National Estate :

National Trust :

HERITAGE SIGNIFICANCE RECOMMENDATION: Local

Description: This large bluestone house of eight rooms with extensive verandah was built for Charles Howitt as was no. 18. However he lived for a more considerable time in this dwelling - from 1883-84 to at least 1927, but did not own it in the later part of this period. Miss C. Castine occupied the house after Charles Howitt for over 30 years.

- REFERENCES: * THE BURNSIDE LOCAL HISTORY COLLECTION Burnside Library
- * THE PADDOCKS BENEATH a history of Burnside from the beginning by E. Warburton . Pub. The Corporation of the City of Burnside 1981.
- * RATE BOOKS Burnside Council
- * SOUTH AUSTRALIAN DIRECTORIES

PHOTOGRAPHS

Film No : 19

Slide No :

Negative No : 18

RESEARCH

Angela Steinberner

Date: 1986



1986	BURNSIDE HERITAGE SURVEY	B Items
	ITEM IDENTIFICATION SHEET	TOORAK GARDNES

ITEM NAME FERGUSSON SQUARE
Former or other names:

TYPE OF ITEM

Description: Park
Subject: 1.5
Period: 1881-1920
Date: 1917
Architect:
Builder:
Condition: Poor ___ Good X Excellent ___
Map: 16
Title:
Owner now: BURNSIDE COUNCIL

LOCATION

Address: b. Fergusson Square, TOORAK GARDENS.

Allotment:
Section: 274
Hundred: Adelaide
L.G.A.: Burnside
S.H.P. Region: 2

STATUS State Heritage List :
National Estate :
National Trust :

HERITAGE SIGNIFICANCE RECOMMENDATION: Local

Description: Edward Solomon of Melbourne gave, as 'deed of gift' to Burnside Council, the Garden Reserve on the 15th November 1917. The 2½ acre Memorial Rose Garden, the Wisteria covered arbor and the Pergola at the square is a memorial to W.J. Baker (Alderman of Burnside Council).
The square is generally regarded as a memorial to sitting members.

REFERENCES: * THE BURNSIDE LOCAL HISTORY COLLECTION Burnside Library
* THE PADDOCKS BENEATH a history of Burnside from the beginning by E. Warburton. Pub. The Corporation of the City of Burnside 1981.
* RATE BOOKS Burnside Council
* SOUTH AUSTRALIAN DIRECTORIES

PHOTOGRAPHS

Film No : 1
Slide No :
Negative No : 9

RESEARCH Angela Steinberner
Date: 1986



1986	BURNSIDE HERITAGE SURVEY	B Items
	ITEM IDENTIFICATION SHEET	BEAUMONT

ITEM NAME "Fernleigh"
Former or other names:

TYPE OF ITEM

Description: House
Subject: 2.2
Period: 1881-1920
Date: 1882
Architect:
Builder: for W.H. Birks
Condition: Poor ___ Good ___ Excellent X
Map: 26
Title: 4063/81
Owner now: ZULIANI E.D. & S.

LOCATION

Address: 10 Fernleigh Ave., BEAUMONT
Allotment: 14 (old subsections 31-34)
Section: 296
Hundred: Adelaide
L.G.A.: Burnside
S.H.P. Region: 2

STATUS State Heritage List :
National Estate :
National Trust :

HERITAGE SIGNIFICANCE RECOMMENDATION: Local


Description: Built of bluestone & sandstone. Twin gables cap the colonaded verandah of this family mansion which stands in park like grounds. It has 11 well proportioned rooms with formal and informal entertaining areas. The bay windowed family and living rooms have marble fireplaces.

- REFERENCES: * THE BURNSIDE LOCAL HISTORY COLLECTION Burnside Library
* THE PADDOCKS BENEATH a history of Burnside from the beginning by E. Warburton . Pub. The Corporation of the City of Burnside 1981.
* RATE BOOKS Burnside Council
* SOUTH AUSTRALIAN DIRECTORIES

PHOTOGRAPHS

Film No : 26
Slide No :
Negative No : 1

RESEARCH Angela Steinberner
Date: 1986



1986	BURNSIDE HERITAGE SURVEY	B Items
	ITEM IDENTIFICATION SHEET	GLENSIDE

ITEM NAME	Former or other names: AMDEL Offices complex	TYPE OF ITEM	Description: Office
LOCATION	No 31	Subject:	4.4
Address:	b. Flemington St., GLENSIDE	Period:	1951-present
Allotment:	492	Date:	1972
Section:	621	Architect:	
Hundred:	Adelaide	Builder:	
L.G.A.:	Burnside	Condition:	Poor ___ Good <u>X</u> Excellent ___
S.H.P. Region:	2	Map:	24
		Title:	3571/155
		Owner now:	AUST. MINERAL DEVELOPMENT LABORATORIES.
STATUS	State Heritage List :		
	National Estate :		
	National Trust :		

HERITAGE SIGNIFICANCE RECOMMENDATION: Local


Description: This building for Mineral and Materials Sciences was erected on the Frewville site to accommodate the Mineralogy and Petrology group and the Materials Section which now included ceramics. This building of 3 floors was officially opened by the Hon. R.W.C. Swartz, Minister for National Development, on Feb. 7th 1972.
It now houses offices.

REFERENCES: * THE BURNSIDE LOCAL HISTORY COLLECTION Burnside Library
 * THE PADDOCKS BENEATH a history of Burnside from the beginning by E. Warburton . . . Pub. The Corporation of the City of Burnside 1981.
 * RATE BOOKS Burnside Council
 * SOUTH AUSTRALIAN DIRECTORIES

PHOTOGRAPHS

Film No : 10
 Slide No :
 Negative No : 9

RESEARCH Angela Steinberner
 Date: 1986



1986	BURNSIDE HERITAGE SURVEY	B Items
	ITEM IDENTIFICATION SHEET	GLENSIDE

ITEM NAME

Former or other names:

TYPE OF ITEM

Description:

LOCATION

Address: a. CSIRONET Building
31 Flemington St., GLENSIDE.

Subject: 4.4
Period: 1951-present
Date: 1960

Allotment: 492

Section: 621
Hundred: Adelaide

Architect:
Builder:
Condition: Poor ___ Good x Excellent ___

L.G.A.: Burnside

S.H.P. Region: 2

Map: 24

Title: 3571

Owner now: AUSTRALIAN MINERAL DEVELOPMENT
LABORATORIES

STATUS

State Heritage List :
National Estate :
National Trust :

HERITAGE SIGNIFICANCE RECOMMENDATION: Local


Description: Australian Mineral Development Laboratories was opened in January 1960. Amdel is an independant, not-for-profit contract research organisation providing technical development and consulting services for industry and government in the field of mineral and material sciences.
Amdel call on CSIRO for expert mathematicians, statisticians and research analysts.

- REFERENCES: * THE BURNSIDE LOCAL HISTORY COLLECTION Burnside Library
* THE PADDOCKS BENEATH a history of Burnside from the beginning by E. Warburton . Pub. The Corporation of the City of Burnside 1981.
* RATE BOOKS Burnside Council
* SOUTH AUSTRALIAN DIRECTORIES

PHOTOGRAPHS

Film No : 10
Slide No :
Negative No : 10

RESEARCH Angela Steinberner
Date: 1986



1986	BURNSIDE HERITAGE SURVEY	B Items
	ITEM IDENTIFICATION SHEET	GLENUNGA

ITEM NAME

Former or other names:

LOCATION

Address: 7 Fowlers Rd., GLENUNGA.

Allotment: 145
 Section: 271
 Hundred: Adelaide
 L.G.A.: Burnside
 S.H.P. Region: 2

TYPE OF ITEM

Description: House & Wall
 Subject: 2.2
 Period: 1921-1950
 Date: 1938-1939
 Architect:
 Builder:
 Condition: Poor ___ Good ___ Excellent x
 Map: 29
 Title: 1685/137
 Owner now: BLAIR D.V. & N.

STATUS State Heritage List :
 National Estate :
 National Trust :

HERITAGE SIGNIFICANCE RECOMMENDATION: Local

Description: This attractive double storey brick house was built in the late 1930's for Margaret and Albert McBride. By 1965 M.T. Philips was occupying the house. The brickwork on both house and chimneys and matching wall is particularly eyecatching.




- REFERENCES: * THE BURNSIDE LOCAL HISTORY COLLECTION Burnside Library
 * THE PADDOCKS BENEATH a history of Burnside from the beginning by E. Warburton . Pub. The Corporation of the City of Burnside 1981.
 * RATE BOOKS Burnside Council
 * SOUTH AUSTRALIAN DIRECTORIES

PHOTOGRAPHS

Film No : 11
 Slide No :
 Negative No : 1 & 2

RESEARCH Angela Steinberner
 Date: 1986



1986	BURNSIDE HERITAGE SURVEY	B Items
	ITEM IDENTIFICATION SHEET	GLENUNGA

ITEM NAME

Former or other names:

TYPE OF ITEM

Description: House (A.W. Buring)

Subject: 2.1

Period: 1881-1920

Date: 1899-1900

Architect:

Builder:

Condition: Poor ___ Good ___ Excellent ___

Map: 29

Title: 3116/86 & 4191/90

Owner now: NAIRN A.J. & R.F.

LOCATION

Address: 27 Fowlers Rd., GLENUNGA.

Allotment: 19 & 20

Section: 271

Hundred: Adelaide

L.G.A.: Burnside

S.H.P. Region: 2

STATUS

State Heritage List :

National Estate :

National Trust :

HERITAGE SIGNIFICANCE RECOMMENDATION: Local

Description: Built at the turn of the century, this large stone house was the home of the wine merchant A.W. Buring (Rudolph). By 1956 E.M. Properjohn was occupying it.

- REFERENCES:
- * THE BURNSIDE LOCAL HISTORY COLLECTION Burnside Library
 - * THE PADDOCKS BENEATH a history of Burnside from the beginning by E. Warburton. Pub. The Corporation of the City of Burnside 1981.
 - * RATE BOOKS Burnside Council
 - * SOUTH AUSTRALIAN DIRECTORIES

PHOTOGRAPHS

Film No : 11


Slide No :

Negative No : 3

RESEARCH

Angela Steinberner

Date: 1986



1986	BURNSIDE HERITAGE SURVEY	B Items
	ITEM IDENTIFICATION SHEET	GLEN OSMOND

ITEM NAME	TYPE OF ITEM
Former or other names: "WARRAWEE"	Description: House
<u>LOCATION</u>	Subject: 2.2
Address: 32 Fowlers Rd., GLEN OSMOND	Period: 1881-1920
Allotment: 18	Date: 1897-1898
Section: 271	Architect:
Hundred: Adelaide	Builder:
L.G.A.: Burnside	Condition: Poor ___ Good <u>X</u> Excellent ___
S.H.P. Region: 2	Map: 29
	Title: 1504/186
	Owner now: WAIT R.N. & R.C.
<u>STATUS</u>	
State Heritage List :	
National Estate :	
National Trust :	

HERITAGE SIGNIFICANCE RECOMMENDATION: Local

Description: This is another large stone and brick house built at the end of the 1800's. It was originally built for O. Payne, but passed to E.S.J. Scrymmon within a few years - occupied by J.F. Scrymmon, but later J.A. Harper (National Clothing Manufacturer). Dr. B.F. Benner was on the premise in 1965 and remained there for some years.

REFERENCES: * THE BURNSIDE LOCAL HISTORY COLLECTION Burnside Library
 * THE PADDOCKS BENEATH a history of Burnside from the beginning by E. Warburton . Pub. The Corporation of the City of Burnside 1981.
 * RATE BOOKS Burnside Council
 * SOUTH AUSTRALIAN DIRECTORIES

PHOTOGRAPHS

Film No : 11
 Slide No :
 Negative No : 4

RESEARCH Angela Steinberner
 Date: 1986



1986	BURNSIDE HERITAGE SURVEY	B Items
	ITEM IDENTIFICATION SHEET	ROSE PARK

ITEM NAME

Former or other names:

TYPE OF ITEM

Description: House

Subject: 2.2

Period: 1881-1920

Date: 1897-1898

Architect:

Builder:

Condition: Poor ___ Good ___ Excellent X

Map: 7

Title: 613/77

Owner now: QUINCO PTY. LTD.

LOCATION

Address: 138 Fullarton Rd. ROSE PARK

Allotment: 6

Section: 262

Hundred: Adelaide

L.G.A.: Burnside

S.H.P. Region: 2

STATUS

State Heritage List :

National Estate :

National Trust :

HERITAGE SIGNIFICANCE RECOMMENDATION: Local

Description: Built for Robert Charlick of Robert Charlick & Son, wholesale fruiterers and produce merchants, importers and exporters, 293 & 295 Rundle Street, opposite East End Market, and remained in the family for many years. Another gracious sandstone 'gentlemans' villa with numerous gables, return verandah which breaks its line around the large bay window fronting Fullarton Road. The roof line above the bay window follows the line of the four sides of the bay and is crowned with elegant iron work. This is also a corner property opposite number 2 Hewitt Avenue, which make the two gracious houses very attractive entrances to Hewitt Avenue from Fullarton Road.

- REFERENCES: * THE BURNSIDE LOCAL HISTORY COLLECTION Burnside Library
 * THE PADDOCKS BENEATH a history of Burnside from the beginning by E. Warburton . Pub. The Corporation of the City of Burnside 1981.
 * RATE BOOKS Burnside Council
 * SOUTH AUSTRALIAN DIRECTORIES

PHOTOGRAPHS

Film No : 2


Slide No :

Negative No : 14

RESEARCH

Angela Steinberner

Date: 1986



1986	BURNSIDE HERITAGE SURVEY	B Items
	ITEM IDENTIFICATION SHEET	STONYFELL

ITEM NAME "STONYFELL HOUSE"
Former or other names:

TYPE OF ITEM

Description: House
Subject: 2.1
Period: 1838-1860
Date: 1853 & 1839
Architect:
Builder:
Condition: Poor ___ Good ___ Excellent X
Map: 22
Title: 4220/151; 4150/627
Owner now: URRY B.C. & D.C.

LOCATION

Address: 4 Gandys Gully Road,
STONYFELL.

Allotment: 9 ; 5
Section: 905
Hundred: Adelaide
L.G.A.: Burnside
S.H.P. Region: 2

STATUS State Heritage List :
National Estate : X
National Trust : X

HERITAGE SIGNIFICANCE RECOMMENDATION: Local

Description: Stonyfell house began as a three roomed cottage of creek stones and sawn timber with a date of 1838 over the door. It was probably built by Richard Borrow for his head quarryman, as he himself was living in town. The 1853 Council Assessment show Richard Borrer, stone house partly built £25 and the following year it was a 4 roomed stone house £48. John Hallett rented it before moving into Illfracombe and then Henry Clark and his partner Joseph Crompton. The house remained with the Crompton family until 1978.

REFERENCES: * THE BURNSIDE LOCAL HISTORY COLLECTION Burnside Library
* THE PADDOCKS BENEATH a history of Burnside from the beginning by E. Warburton . Pub. The Corporation of the City of Burnside 1981.
* RATE BOOKS Burnside Council
* SOUTH AUSTRALIAN DIRECTORIES
Company history of the Cromptons. BURNSIDE LOCAL HISTORY COLLECTION

PHOTOGRAPHS

Film No : 23
Slide No :
Negative No : 9

RESEARCH Angela Steinberner
Date: 1986



1986	BURNSIDE HERITAGE SURVEY	B Items
	ITEM IDENTIFICATION SHEET	BURNSIDE

ITEM NAME 2nd "FINNISSBROOK"
Former or other names:

LOCATION

Address: 20 Garden Ave., BURNSIDE

Allotment: 73

Section: 269

Hundred: Adelaide

L.G.A.: Burnside

S.H.P. Region: 2

TYPE OF ITEM

Description: House

Subject: 2.2

Period: 1861-1880

Date: 1864

Architect:

Builder: Miss Mary Field

Condition: Poor ___ Good ___ Excellent X

Map: 27

Title: 3587/101

Owner now: MARTIN P.D. & M.C.

STATUS State Heritage List :
National Estate :
National Trust :

HERITAGE SIGNIFICANCE RECOMMENDATION: Local

Description: This bluestone construction was built by Miss Mary Field and known originally as Shady Brook - substantial house of 6 rooms, besides pantry, large cellar, dairy and outhouses. An additional storey was built by Wm. J. Coote (1878-1909) who adopted the name "Finnissbrook" (the original Finnissbrook became Willowbank, but stood where the Church of St. John Vianney now stands.) Later this storey was dismantled.

- REFERENCES: * THE BURNSIDE LOCAL HISTORY COLLECTION Burnside Library
* THE PADDOCKS BENEATH a history of Burnside from the beginning by E. Warburton . Pub. The Corporation of the City of Burnside 1981.
* RATE BOOKS Burnside Council
* SOUTH AUSTRALIAN DIRECTORIES


PHOTOGRAPHS

Film No : 25

Slide No :

Negative No : 12

RESEARCH Angela Steinberner
Date: 1986



1986	BURNSIDE HERITAGE SURVEY ITEM IDENTIFICATION SHEET	B Items
		TOORAK GARDENS

ITEM NAME

Former or other names:

TYPE OF ITEM

Description: House (H.D. Cook)

Subject: 2.2

Period: 1881-1920

Date:

Architect:

Builder:

Condition: Poor ___ Good ___ Excellent X

Map: 8

Title: 4248/153

Owner now: McCUSKER NOMINEES PTY. LTD.

LOCATION

Address: 1 Giles Street, TOORAK GARDENS

Allotment: Pt 275 Lot 34

Section: 275

Hundred: Adelaide

L.G.A.: Burnside

S.H.P. Region: 2

STATUS

State Heritage List :

National Estate :

National Trust :

HERITAGE SIGNIFICANCE RECOMMENDATION: Local

Description: Large freestone building with red brick coins, terra-cotta tiled roof and chimney pots on slim tall chimneys and paired verandah posts support a verandah, entrance gable and intermittent wooden freeze.

H.D. Cook owned the land until the house was built when it was owned by Sarah Cook. The 1935 Directory has it being run as a private hospital by Sister R.M. Penny, in 1944 The Defence Department occupied it and in 1956 the architect Philip Claridge (1884-1984), who was Mayor of Burnside from 1943-46 and 1956-59.

- REFERENCES:
- * THE BURNSIDE LOCAL HISTORY COLLECTION Burnside Library
 - * THE PADDOCKS BENEATH a history of Burnside from the beginning by E. Warburton . Pub. The Corporation of the City of Burnside 1981.
 - * RATE BOOKS Burnside Council
 - * SOUTH AUSTRALIAN DIRECTORIES

PHOTOGRAPHS

Film No : 4
Slide No :
Negative No : 14

RESEARCH

Angela Steinberner

Date: 1986



1986

BURNSIDE HERITAGE SURVEY
ITEM IDENTIFICATION SHEET

B Items

TOORAK GARDENS

ITEM NAME TOORAK BOWLING CLUB
Former or other names:TYPE OF ITEM

Description: Bowling Club
Subject: 2.7
Period: 1881-1920
Date: founded 1918
Architect:
Builder:
Condition: Poor ___ Good ___ Excellent X
Map: 8
Title: 3834/26
Owner now: TOORAK BOWLING CLUB INC.

LOCATION

Address: 25 Giles St., TOORAK GARDENS

Allotment:

Section: 275
Hundred: Adelaide
L.G.A.: Burnside
S.H.P. Region: 2

STATUS State Heritage List :
National Estate :
National Trust :

HERITAGE SIGNIFICANCE RECOMMENDATION: Local

Description: The bowling green was an old gravel pit and was used as a rubbish dump. During the 1914 drought the Burnside Council put a motor pump to the well next to the pit to water trees, etc.
The Bowling Club purchased the land in 1918 and officially opened it in 1919.

- REFERENCES: * THE BURNSIDE LOCAL HISTORY COLLECTION Burnside Library
* THE PADDOCKS BENEATH a history of Burnside from the beginning by E. Warburton . Pub. The Corporation of the City of Burnside 1981.
* RATE BOOKS Burnside Council
* SOUTH AUSTRALIAN DIRECTORIES

PHOTOGRAPHS

Film No : 4
Slide No :
Negative No : 3:

RESEARCH Angela Steinberner
Date: 1986



1986	BURNSIDE HERITAGE SURVEY ITEM IDENTIFICATION SHEET	B Items
		EASTWOOD

ITEM NAME

Former or other names:

LOCATION

Address: 27-31 Glen Osmond Rd.,
EASTWOOD.
Allotment: 76 (old lot pt 18)
Section: 254
Hundred: Adelaide
L.G.A.: Burnside
S.H.P. Region: 2

TYPE OF ITEM

Description: Three attached Shops
Subject: 4.6
Period: 1921-1950
Date: 1902-1903 & c1925-1926
Architect:
Builder:
Condition: Poor ___ Good ___ Excellent ___
Map: 23
Title: 2781/121
Owner now: TOMOPOULOS C. & A.

STATUS

State Heritage List :
National Estate :
National Trust :

HERITAGE SIGNIFICANCE RECOMMENDATION: Local

Description: This row of three attached shops appear to have been either refurbished or rebuilt in the mid 1920's when Charles Pearce bought them from F.A. Paterson.

The earliest sighting in the rate books appears to be in 1902-03 when Scrymgeour owned and Samuel Lee occupied two premises at £14 and £16 annual value each. A little later Samuel Lee owned the property for at least a further 10 years. By 1914 Paterson owns the shop with three other occupants, Loung War, Seon Lee and J. Hill.

- REFERENCES: * THE BURNSIDE LOCAL HISTORY COLLECTION Burnside Library
* THE PADDOCKS BENEATH a history of Burnside from the beginning by E. Warburton . Pub. The Corporation of the City of Burnside 1981.
* RATE BOOKS Burnside Council
* SOUTH AUSTRALIAN DIRECTORIES

PHOTOGRAPHS

Film No : 6
Slide No :
Negative No : 19

RESEARCH

Angela Steinberner

Date: 1986



1986	BURNSIDE HERITAGE SURVEY	B Items
	ITEM IDENTIFICATION SHEET	EASTWOOD

ITEM NAME

Former or other names:

TYPE OF ITEM

Description: Three attached Shops

LOCATION

Subject: 4.6

Period: 1881-1920

Address: 33-37 Glen Osmond Rd., EASTWOOD

Date: 1878

Architect:

Allotment: 76 (old lot pt 18)

Builder:

Section: 254

Condition: Poor X Good ___ Excellent ___

Hundred: Adelaide

Map: 23

L.G.A.: Burnside

Title: 2781/121

S.H.P. Region: 2

Owner now: TOMOPOULOS C. & A.

STATUS

State Heritage List :

National Estate :

National Trust :

HERITAGE SIGNIFICANCE RECOMMENDATION: Local

Description: This row of three attached shops is dated at 1878 (the photograph below includes attached no. 39 a double storey shop and attached house.) Number 35 & 37 had stone and brick dwellings at the rear, each of two rooms, while number 33 was a shop only. Johanna Perrot originally operated all the shops as one store, but sold to H.T. Jones in 1879 and he made them into separate shops by walling up the interconnecting archways. Stanilslaw Duluk made it one again, joined with number 39.

Some storekeepers and residents have been Henry Tature, Mrs. Wilke, W. Ling, Wm. Hooper, McFarlane and Newcombe, J. Hanlon, Kaiser, D'Nesi Giovani, P. Cranna, F. Desbury, R. Fieb, Cullin, Wing, Mrs. Gray, Frank Gooly, O. Parry, Ronald Henning and S. & D. Duluk.

Services offered at these shops were laundry, tobacconist, cycle works, grocer, general stores, dressmaking, bootmaker.

- REFERENCES: * THE BURNSIDE LOCAL HISTORY COLLECTION Burnside Library
 * THE PADDOCKS BENEATH a history of Burnside from the beginning by E. Warburton . Pub. The Corporation of the City of Burnside 1981.
 * RATE BOOKS Burnside Council
 * SOUTH AUSTRALIAN DIRECTORIES

PHOTOGRAPHS

Film No : 6
 Slide No :
 Negative No : 20

RESEARCH Angela Steinberner
 Date: 1986



1986	BURNSIDE HERITAGE SURVEY	B Items
	ITEM IDENTIFICATION SHEET	EASTWOOD

ITEM NAME

Former or other names:

LOCATION

Address: 39 Glen Osmond Road,
EASTWOOD

Allotment: 76 (old lot pt 18)

Section: 254

Hundred: Adelaide

L.G.A.: Burnside

S.H.P. Region: 2

TYPE OF ITEM

Description: Attached Shop & House

Subject: 4.6

Period: 1861-1880

Date: 1878-1880

Architect:

Builder:

Condition: Poor ___ Good ___ Excellent ___

Map: 23

Title: 2781/121

Owner now: TOMOPOULOS C. & A.

STATUS

State Heritage List :

National Estate :

National Trust :

HERITAGE SIGNIFICANCE RECOMMENDATION: Local

Description:

The 2 storeyed shop and dwelling with its balcony spanning the footpath is the eastern-most structure in the line at number 39 Glen Osmond Road. A two-roomed wood and mud (pisé) house was built here in 1876 and John Thomas Williams, the owner-occupier, was one of the pioneer settlers of Glen Osmond Road, Eastwood. Two years later he replaced the hut with a two-roomed stone and brick house and shop with a horse paddock alongside. He sold out to H.T. Jones in 1880 and he rebuilt the place into the two-storey structure that we see today. Mrs Jones operated the shop for a year and after her Henry Rowe, A. Tordren and Herman Weste who became the first store-keeper after H.T. Jones died (1884/5) and agents had taken control of the properties. The shop has always been a grocery shop and early in the present century it became the first shop in the suburb to sell cool drinks. It became very run down about this time and had a reputation as a rough place. As such it did not get much business until new tenants moved in and improved the image of the place. Weste was here from 1885 to 1891 when William White took over but it failed to hold any storekeepers for long as the following list of tenants from 1892 to 1960 proves: Mrs White, W. and A. Howe, J Hillson, P. Beams, P. Burns (1900-1910), Mrs. Burns, Miss J. Burns, Miss Agnes Burns, A.E. Swinburne, J.A. Barrett, H.C. Stoneman, 1921-1934 not known, Harry Houghton, Hedley J. Milton (1935-50), Claude Tully and Stanislaw Duluk who bought the shop in 1958. He improved the shop's image and did a great deal of publicity, expanding the shop from the conventional form to a small supermarket through into three of the adjoining shops. Duluk and his family operated the shop for over 25 years.

- REFERENCES: * THE BURNSIDE LOCAL HISTORY COLLECTION Burnside Library
 * THE PADDOCKS BENEATH a history of Burnside from the beginning by E. Warburton. Pub. The Corporation of the City of Burnside 1981.
 * RATE BOOKS Burnside Council
 * SOUTH AUSTRALIAN DIRECTORIES

PHOTOGRAPHS

Film No : 6
 Slide No :
 Negative No : 20

RESEARCH

Angela Steinberner

Date: 1986



1986	BURNSIDE HERITAGE SURVEY	B Items
	ITEM IDENTIFICATION SHEET	EASTWOOD

ITEM NAME

Former or other names:

TYPE OF ITEM

Description: former Butcher's Shop

LOCATION

Address: 41 Glen Osmond Road,
EASTWOOD
Allotment: 21 (old lot pt 17)
Section: 254
Hundred: Adelaide
L.G.A.: Burnside
S.H.P. Region: 2

Subject: 4.6
Period: 1861-1880
Date: 1882-1883 (as far as one can go
Architect: not conclusive)
Builder:
Condition: Poor ___ Good ___ Excellent X
Map: 23
Title: 2294/103
Owner now: P.D. FRAMPTON

STATUS

State Heritage List :
National Estate :
National Trust :

HERITAGE SIGNIFICANCE RECOMMENDATION: Local

Description: A stone corner shop and dwelling recently renovated, was built in the early 1880's for J. Rodgers. P. Tumby owned it from the mid 1880's to the turn of the century where it was run by J.D. Stephens. By 1910 Patrick McSweeney owned it and was run first by G. Brook, G.N. Anson and then A.E. Biddell as a butcher shop.

- REFERENCES: * THE BURNSIDE LOCAL HISTORY COLLECTION Burnside Library
* THE PADDOCKS BENEATH a history of Burnside from the beginning by E. Warburton . Pub. The Corporation of the City of Burnside 1981.
* RATE BOOKS Burnside Council
* SOUTH AUSTRALIAN DIRECTORIES


PHOTOGRAPHS

Film No : 6
Slide No :
Negative No : 21

RESEARCH

Angela Steinberner

Date: 1986



1986	BURNSIDE HERITAGE SURVEY	B Items
	ITEM IDENTIFICATION SHEET	EASTWOOD

ITEM NAME

Former or other names:

TYPE OF ITEM

Description: Attached Shop & Residence

Subject: 2.2 & 4.6

Period: 1881-1920

Date: c1881-1882

Architect:

Builder:

Condition: Poor ___ Good ___ Excellent X

Map: 23

Title: 4006/189

Owner now: SWAINE D.J. & S.M.

LOCATION

Address: 43 Glen Osmond Road,
EASTWOOD

Allotment: 22 (old lot pt 17)

Section: 254

Hundred: Adelaide

L.G.A.: Burnside

S.H.P. Region: 2

STATUS

State Heritage List :

National Estate :

National Trust :

HERITAGE SIGNIFICANCE RECOMMENDATION: Local

Description: It appears that this building was erected as a stone house of five rooms by Stephen Impett in the early 1880's. Though this is not certain at the time of writing the 1899 Directory lists W.Gloz, watchmaker and fruitier and 1902 H.W. Mathews, newsagency, 1905 A.W. Egan, storekeeper, and 1910 Percy Penley, butcher and baker, as occupying this property. Judging by the appearance of the building the shop may have been added later than the original building date, however the front window of the house does not appear to be an 1880's style, but more one of the 1890's.

- REFERENCES: * THE BURNSIDE LOCAL HISTORY COLLECTION Burnside Library
* THE PADDOCKS BENEATH a history of Burnside from the beginning by E. Warburton . Pub. The Corporation of the City of Burnside 1981.
* RATE BOOKS Burnside Council
* SOUTH AUSTRALIAN DIRECTORIES

PHOTOGRAPHS

Film No : 7

Slide No : 2

Negative No : 2

RESEARCH

Angela Steinberner

Date: 1986



1986	BURNSIDE HERITAGE SURVEY	B Items
	ITEM IDENTIFICATION SHEET	EASTWOOD

ITEM NAME

Former or other names: "Renfrew"
"Anaster Nursing Home"

LOCATION

Address: 47 Glen Osmond Rd.,
EASTWOOD
Allotment: 24 (owns old lot 16 & 32 as
Section: 254 well - at back)
Hundred: Adelaide
L.G.A.: Burnside
S.H.P. Region: 2

TYPE OF ITEM

Description: Former Renfrew House
Subject: 2.1 (Anaster Nursing Home)
Period: 1861-1880
Date: 1876-1877
Architect:
Builder: J. Wark
Condition: Poor ___ Good ___ Excellent X
Map: 23
Title: 3129/159
Owner now: NAWOK PTY. LTD.

STATUS State Heritage List :
National Estate :
National Trust :

HERITAGE SIGNIFICANCE RECOMMENDATION: Local

Description: Renfrew House was built in the late 1870's by John Wark, builder, as a nine roomed stone house with outbuildings. Mrs. Mary Wark still occupied the house in 1914-15. It then passed to Nathan Soloman whose family lived in it until 1958. It is now Anaster Nursing Home.

- REFERENCES: * THE BURNSIDE LOCAL HISTORY COLLECTION Burnside Library
* THE PADDOCKS BENEATH a history of Burnside from the beginning by E. Warburton . Pub. The Corporation of the City of Burnside 1981.
* RATE BOOKS Burnside Council
* SOUTH AUSTRALIAN DIRECTORIES

PHOTOGRAPHS

Film No : 7
Slide No :
Negative No : 3

RESEARCH Angela Steinberner
Date: 1986



1986	BURNSIDE HERITAGE SURVEY	B Items
	ITEM IDENTIFICATION SHEET	EASTWOOD

ITEM NAME

Former or other names:

LOCATION

Address: 73-79 Glen Osmond Rd.,
EASTWOOD
Allotment: 32 (old lot pt 11 & 12)
Section: 254
Hundred: Adelaide
L.G.A.: Burnside
S.H.P. Region: 2

TYPE OF ITEM

Description: Four attached Shops (Hogg's
Subject: 4.6 Buildings)
Period: 1881-1920
Date: 1884-1885
Architect:
Builder:
Condition: Poor ___ Good ___ Excellent X
Map: 23
Title: 4231/975
Owner now: MARRASSO F.E.M. & N.

STATUS

State Heritage List :
National Estate :
National Trust :

HERITAGE SIGNIFICANCE RECOMMENDATION: Local

Description: This row of four attached shops and residences was built in 1884 by John Hogg and was his largest public building. It has been renovated in recent years but appears to have maintained its original appearance, including the fine balcony balustrade and parapet. There have been many occupiers over the years, ranging from bootmaker to draper, general storekeeper to watchmaker.

- REFERENCES: * THE BURNSIDE LOCAL HISTORY COLLECTION Burnside Library
* THE PADDOCKS BENEATH a history of Burnside from the beginning by E. Warburton . Pub. The Corporation of the City of Burnside 1981.
* RATE BOOKS Burnside Council
* SOUTH AUSTRALIAN DIRECTORIES

PHOTOGRAPHS

Film No : 7
Slide No :
Negative No : 4

RESEARCH Angela Steinberner
Date: 1986



1986	BURNSIDE HERITAGE SURVEY	B Items
	ITEM IDENTIFICATION SHEET	EASTWOOD

ITEM NAME

Former or other names:

LOCATION

Address: 81 Glen Osmond Road,
EASTWOOD
Allotment: 33 (old lot pt 11)
Section: 254
Hundred: Adelaide
L.G.A.: Burnside
S.H.P. Region: 2

STATUS

State Heritage List :
National Estate :
National Trust :

TYPE OF ITEM

Description: Attached House, Shop & Bakery
Subject: 2.2 & 4.6
Period: 1861-1880
Date: 1878-1879
Architect:
Builder:
Condition: Poor ___ Good ___ Excellent X
Map: 23
Title: 4069/286
Owner now: EUSTICE A.B. &
SANDLAND J.A.

HERITAGE SIGNIFICANCE RECOMMENDATION: Local

Description: The old baking room (1910) off Bower Lane, at the rear of Hank's Bakery, still contains a wood burning oven big enough to hold 25 trays each holding six loaves at a time. It is now used as a storeroom and a depot for covering newspapers with protective plastic wrap prior to delivery. The old home was built in 1879 as a symmetrical stone house of five rooms for T. Dunn. The shop, no. 81, was added in 1910.

- REFERENCES: * THE BURNSIDE LOCAL HISTORY COLLECTION Burnside Library
* THE PADDOCKS BENEATH a history of Burnside from the beginning by E. Warburton . Pub. The Corporation of the City of Burnside 1981.
* RATE BOOKS Burnside Council
* SOUTH AUSTRALIAN DIRECTORIES

PHOTOGRAPHS

Film No : 7
Slide No :
Negative No : 5 & 6

RESEARCH

Date: 1986

Angela Steinberner



1986	BURNSIDE HERITAGE SURVEY	B Items
	ITEM IDENTIFICATION SHEET	EASTWOOD

ITEM NAME	Bible Christian	TYPE OF ITEM
Former or other names:	Meth. Church now	Description: former Bible Christian Meth.
	Eastwood Comm. Centre.	Subject: 2.5 Church.
<u>LOCATION</u>		Period: 1861-1880
Address:	95 Glen Osmond Rd., EASTWOOD.	Date: 1880
Allotment:	38 (old lot 9 & 8)	Architect: Mr. E. Gould drew up plan
Section:	254	Builder: Leahy J.
Hundred:	Adelaide	Condition: Poor ___ Good ___ Excellent <u>X</u>
L.G.A.:	Burnside	Map: 23
S.H.P. Region:	2	Title: 4089/877
		Owner now: CITY OF BURNSIDE
<u>STATUS</u>	State Heritage List :	
	National Estate :	
	National Trust :	

HERITAGE SIGNIFICANCE RECOMMENDATION: Local


Description: A Sunday School started sometime in 1879 in a little wooden building in Moar Street. Plans of the Church were drawn up by Mr. E. Gould, and a contract let to Mr. J. Leahy for £350. The Foundation Stone was laid Monday May 31st 1880. Sir Samuel Way (Chief Justice), Dr. A. Campbell (M.L.C.) laid the corner stones. (Rev. J. Raymont and Mr. E. Gould acted as proxies.) The mallet used for laying the foundation stone was the same one used by Prince Alfred when on a visit to S.A.). The opening service was held on August 1st 1880. The Church was closed in 1960 after uniting with Parkside Epworth Church, and is now owned by Burnside Council and used as a Community Centre.

REFERENCES: * THE BURNSIDE LOCAL HISTORY COLLECTION Burnside Library
 * THE PADDOCKS BENEATH a history of Burnside from the beginning by E. Warburton . Pub. The Corporation of the City of Burnside 1981.
 * RATE BOOKS Burnside Council
 * SOUTH AUSTRALIAN DIRECTORIES

PHOTOGRAPHS

Film No : 7
 Slide No :
 Negative No : 7

RESEARCH Angela Steinberner
 Date: 1986



1986	BURNSIDE HERITAGE SURVEY	B Items
	ITEM IDENTIFICATION SHEET	EASTWOOD

ITEM NAME

Former or other names:

LOCATION

Address: 97-99 Glen Osmond Rd.
EASTWOOD
Allotment: 39 (old lot pt 8)
Section: 254
Hundred: Adelaide
L.G.A.: Burnside
S.H.P. Region: 2

TYPE OF ITEM

Description: Two attached shops
Subject: 4.6
Period: 1881-1920
Date: 1881-1883
Architect:
Builder:
Condition: Poor ___ Good ___ Excellent X
Map: 23
Title: 4039/175
Owner now: TWISS R.M. & E.G.

STATUS

State Heritage List :
National Estate :
National Trust :

HERITAGE SIGNIFICANCE RECOMMENDATION: Local

Description: This pair of attached stone shops were built in the early 1880's for Charles Tucker, the date 1883 clearly marked on the facade. Later the property passed to John and then Miss R.V. Tucker in the mid 1930's. There have been many occupants but for the most part one shop at least was occupied by a Tucker.

- REFERENCES: * THE BURNSIDE LOCAL HISTORY COLLECTION Burnside Library
* THE PADDOCKS BENEATH a history of Burnside from the beginning by E. Warburton . Pub. The Corporation of the City of Burnside 1981.
* RATE BOOKS Burnside Council
* SOUTH AUSTRALIAN DIRECTORIES

PHOTOGRAPHS

Film No : 7
Slide No :
Negative No : 8

RESEARCH

Date: 1986

Angela Steinberner



1986	BURNSIDE HERITAGE SURVEY	B Items
	ITEM IDENTIFICATION SHEET	EASTWOOD

ITEM NAME

Former or other names:

TYPE OF ITEM

Description: State Bank
 Subject: 4.6
 Period: 1881-1920
 Date: 1920-21 or 1923-24
 Architect:
 Builder:
 Condition: Poor ___ Good x Excellent ___
 Map: 23
 Title: 1251/53
 Owner now: Savings Bank of S.A.

LOCATION

Address: 121 Glen Osmond Rd.,
 EASTWOOD
 Allotment: 311 (old lot pt 4)
 Section: 254
 Hundred: Adelaide
 L.G.A.: Burnside
 S.H.P. Region: 2

STATUS

State Heritage List :
 National Estate :
 National Trust :

HERITAGE SIGNIFICANCE RECOMMENDATION: Local

Description: This double storey building was built in the early 1920's as a State Savings Bank of S.A. and at the beginning a David Stewart is listed as occupier both in the Rate Books and Directories. Numbers of similar buildings of this style were erected around the state at this time, particularly country towns.

- REFERENCES: * THE BURNSIDE LOCAL HISTORY COLLECTION Burnside Library
 * THE PADDOCKS BENEATH a history of Burnside from the beginning by E. Warburton . Pub. The Corporation of the City of Burnside 1981.
 * RATE BOOKS Burnside Council
 * SOUTH AUSTRALIAN DIRECTORIES


PHOTOGRAPHS

Film No : 7
 Slide No :
 Negative No : 9

RESEARCH

Angela Steinberner

Date: 1986



1986	BURNSIDE HERITAGE SURVEY	B Items
	ITEM IDENTIFICATION SHEET	FREWVILLE

ITEM NAME

Former or other names:

TYPE OF ITEM

Description: Attached Shop
 Subject: 4.6
 Period: 1881-1920 & 1921-1950
 Date: c1882-1883
 Architect:
 Builder:
 Condition: Poor ___ Good x Excellent ___
 Map: 24
 Title: 2558/135
 Owner now: CUCUK S.

LOCATION

Address: 273 Glen Osmond Rd, FREWVILLE
 Allotment: First lot 8, then 24 now
 Section: 82
 Section: 265
 Hundred: Adelaide
 L.G.A.: Burnside
 S.H.P. Region: 2

STATUS

State Heritage List :
 National Estate :
 National Trust :

HERITAGE SIGNIFICANCE RECOMMENDATION: Local

Description: A stone shop and dwelling on this lot of land can be traced back from Edith Williams (1934), Mrs. C.M. Havelock (1930), Mrs. B.V. Kain (1910-1927), John Stoddart (1883-1910) and M. Moloney having a stone shop and dwelling in 1882-83. No doubt from the increase in annual value from £15 & £23 in 1930 to £75 in 1934 a rebuild or renovation must have taken place to give the shops their 30's style. The dating of these attached shops still remain uncertain.

- REFERENCES: * THE BURNSIDE LOCAL HISTORY COLLECTION Burnside Library
 * THE PADDOCKS BENEATH a history of Burnside from the beginning by E. Warburton . Pub. The Corporation of the City of Burnside 1981.
 * RATE BOOKS Burnside Council
 * SOUTH AUSTRALIAN DIRECTORIES

PHOTOGRAPHS

Film No : 9
 Slide No :
 Negative No : 17A

RESEARCH Angela Steinberner
 Date: 1986



1986	BURNSIDE HERITAGE SURVEY	B Items
	ITEM IDENTIFICATION SHEET	FREWILLE

ITEM NAME

Former or other names:

TYPE OF ITEM

Description: Attached Shop
 Subject: 4.6
 Period: 1881-1920 & 1921-1950
 Date: c1882-1883
 Architect:
 Builder:
 Condition: Poor ___ Good X Excellent ___
 Map: 24
 Title: 2588/135
 Owner now: CUCUK S.

LOCATION

Address: 275 Glen Osmond Rd., FREWILLE
 (old lot 23)
 Allotment: 82 (old, old lot 8)
 Section: 265
 Hundred: Adelaide
 L.G.A.: Burnside
 S.H.P. Region: 2

STATUS

State Heritage List :
 National Estate :
 National Trust :

HERITAGE SIGNIFICANCE RECOMMENDATION: Local

Description: A stone shop and dwelling on this lot of land can be traced back from Edith Williams (1934), Mrs. C.M. Havelock (1930), Mrs. B.V. Kain (1910-1927), John Stoddart (1883-1910) and M. Moloney having a stone shop and dwelling in 1882-83. No doubt from the increase in annual value from £15 & £23 in 1930 to £75 in 1934 a rebuild or renovation must have taken place to give the shops their 30's style. The dating of these attached shops still remain uncertain.

- REFERENCES: * THE BURNSIDE LOCAL HISTORY COLLECTION Burnside Library
 * THE PADDOCKS BENEATH a history of Burnside from the beginning by E. Warburton . Pub. The Corporation of the City of Burnside 1981.
 * RATE BOOKS Burnside Council
 * SOUTH AUSTRALIAN DIRECTORIES

PHOTOGRAPHS

Film No : 9
 Slide No :
 Negative No : 18A

RESEARCH

Date: 1986

Angela Steinberner



1986	BURNSIDE HERITAGE SURVEY	B Items
	ITEM IDENTIFICATION SHEET	GLEN OSMOND

ITEM NAME

Former or other names: BENACRE

TYPE OF ITEM

Description: Fence

Subject: 2.1

Period: 1838-1860

Date: 1875

Architect:

Builder:

Condition: Poor ☒ Good ☐ Excellent ☐

Map: 34

Title: 3727/109

Owner now: TEH L.K.

LOCATION

Address: a. Glen Osmond Rd. GLEN OSMOND.

Allotment: 9

Section: 270

Hundred: Adelaide

L.G.A.: Burnside

S.H.P. Region: 2

STATUS

State Heritage List :

National Estate :

National Trust :

HERITAGE SIGNIFICANCE RECOMMENDATION: Local

Description: Benacre as we see it today was built in 1875 so one might assume the wall was built at the same time. Today, only a small part of the wall remains. Benacre built by William Bickford, was one of the most admired properties of Burnside. Thomas Graves, Henry Scott and John Lewis were the successors to the 16 acre estate and between them enjoyed 120 years of esteemed living.

- REFERENCES: * THE BURNSIDE LOCAL HISTORY COLLECTION Burnside Library
 * THE PADDOCKS BENEATH a history of Burnside from the beginning by E. Warburton. Pub. The Corporation of the City of Burnside 1981.
 * RATE BOOKS Burnside Council
 * SOUTH AUSTRALIAN DIRECTORIES

PHOTOGRAPHS

Film No : 11

Slide No :

Negative No : 7

RESEARCH

Angela Steinberner

Date: 1986



1986	BURNSIDE HERITAGE SURVEY	B Items
	ITEM IDENTIFICATION SHEET	GLEN OSMOND

ITEM NAME

Former or other names:

TYPE OF ITEM

Description: House (Goldsack)

LOCATION

Subject: 2.1 & 2.2

Period: 1861-1880

Address: 391 Glen Osmond Rd., GLEN OSMOND.

Date: 1871-1872

Architect:

Allotment: 25 & 26 (old lot 1 & 2)

Builder:

Section: 270

Condition: Poor ☒ Good ☐ Excellent ☐

Hundred: Adelaide

Map: 34

L.G.A.: Burnside

Title: 525/88

S.H.P. Region: 2

Owner now: EDMONDS J.B.

STATUS

State Heritage List :

National Estate :

National Trust :

HERITAGE SIGNIFICANCE RECOMMENDATION: Local

Description: The Rate Book entry for this property in 1871-72 was Mark Goldsack owner/occupier, section 270 Glen Osmond; Brick cottage of four rooms £12.10. By the mid 1880's the additions in stone were made to give it its present appearance. It was then in the name of 'Goldsack Brothers', blacksmiths of Glen Osmond. Mrs. F.J. Buxton occupied the house in the 1930-50's. Mark Goldsack was one of Redman Goldsack's three sons trained in the smithing business. He married Mary, daughter of Daniel Ferguson of Glenunga, who gave him seven sons. Mark Goldsack was also a Justice of the Peace, councillor and chairman of the Burnside District Council from 1877-81 and a serving member of numerous civil and religious bodies.

- REFERENCES:
- * THE BURNSIDE LOCAL HISTORY COLLECTION Burnside Library
 - * THE PADDOCKS BENEATH a history of Burnside from the beginning by E. Warburton . Pub. The Corporation of the City of Burnside 1981.
 - * RATE BOOKS Burnside Council
 - * SOUTH AUSTRALIAN DIRECTORIES

PHOTOGRAPHS

Film No : 11


Slide No :

Negative No : 10

RESEARCH

Angela Steinberner

Date: 1986



1986	BURNSIDE HERITAGE SURVEY ITEM IDENTIFICATION SHEET	B Items
		GLEN OSMOND

ITEM NAME

Former or other names: Langleys
Workshop

TYPE OF ITEM

Description: Former Workshop

LOCATION

Address: 393 Glen Osmond Rd., GLEN
OSMOND.

Subject: 4.5

Period: 1861-1880

Date: 1867-1868

Architect:

Builder:

Condition: Poor ___ Good X Excellent ___

Map: 34

Title:

Owner now: STARCOURT PTY. LTD.

STATUS

State Heritage List :

National Estate :

National Trust :

HERITAGE SIGNIFICANCE RECOMMENDATION: Local

Description: This former workshop of John Glover Langley (carpenter and builder) was built in 1868 when he set up in his own business next door to the Goldsack's who were his previous employers. Later the business became J. Langley & Son and they diversified into odd jobs as well. By the 1940's they rose to meet other needs and were listed as plumbers. The Langley's are still in business in Glen Osmond today.

- REFERENCES: * THE BURNSIDE LOCAL HISTORY COLLECTION Burnside Library
* THE PADDOCKS BENEATH a history of Burnside from the beginning by E. Warburton . Pub. The Corporation of the City of Burnside 1981.
* RATE BOOKS Burnside Council
* SOUTH AUSTRALIAN DIRECTORIES

PHOTOGRAPHS

Film No : 11

Slide No : 11

Negative No : 11

RESEARCH

Angela Steinberner

Date: 1986



1986

BURNSIDE HERITAGE SURVEY

B Items

ITEM IDENTIFICATION SHEET

GLEN OSMOND

ITEM NAME

Former or other names:

TYPE OF ITEM

Description: House (Langley)

Subject: 2.2

Period: 1861-1880

Date: 1863-1864

Architect:

Builder:

Condition: Poor ___ Good X Excellent ___

Map: 34

Title: 72/246

Owner now: STARCOURT PTY. LTD.

LOCATION

Address: 395 Glen Osmond Rd., GLEN OSMOND.

Allotment: 27

Section: 270

Hundred: Adelaide

L.G.A.: Burnside

S.H.P. Region: 2

STATUS

State Heritage List :

National Estate :

National Trust :

HERITAGE SIGNIFICANCE RECOMMENDATION: Local

Description: In 1863-64 J. Langley occupied a two roomed stone cottage owned by Redman Goldsack. By 1867-68 Langley had purchased this cottage and the following year it had three rooms and a workshop. John Glover Langley worked as carpenter for Redman Goldsack, but in 1868 set up on his own next door, specializing as a carpenter only. Under J. Langley & Son this grew to carpenter and builder and much later - plumber. The Langley's are still in business in Glen Osmond today.

- REFERENCES: * THE BURNSIDE LOCAL HISTORY COLLECTION Burnside Library
* THE PADDOCKS BENEATH a history of Burnside from the beginning by E. Warburton . Pub. The Corporation of the City of Burnside 1981.
* RATE BOOKS Burnside Council
* SOUTH AUSTRALIAN DIRECTORIES

PHOTOGRAPHS

Film No : 11


Slide No :

Negative No : 12

RESEARCH

Angela Steinberner

Date: 1986



1986	BURNSIDE HERITAGE SURVEY	B Items
	ITEM IDENTIFICATION SHEET	BEULAH PARK

ITEM NAME

Former or other names:

LOCATION

Address: 16 Glyde St., BEULAH PARK

Allotment: 14

Section: 288

Hundred: Adelaide

L.G.A.: Burnside

S.H.P. Region: 2

TYPE OF ITEM

Description: House

Subject: 2.2

Period: 1861-1880

Date: 1878-1879

Architect:

Builder:

Condition: Poor ☒ Good ☐ Excellent ☐

Map: 1

Title: 1608/103

Owner now: KAVOORIS Y.L.

STATUS

State Heritage List :

National Estate :

National Trust :

HERITAGE SIGNIFICANCE RECOMMENDATION: Local

Description: This very early 4 roomed cottage of stone and brick (when the area was first subdivided in 1878) has been altered somewhat. Mrs. Berry was the first owner and A. Farquaher the first of many occupiers.

- REFERENCES:
- * THE BURNSIDE LOCAL HISTORY COLLECTION Burnside Library
 - * THE PADDOCKS BENEATH a history of Burnside from the beginning by E. Warburton . Pub. The Corporation of the City of Burnside 1981.
 - * RATE BOOKS Burnside Council
 - * SOUTH AUSTRALIAN DIRECTORIES

PHOTOGRAPHS

Film No : 14


Slide No :

Negative No : 0A

RESEARCH

Angela Steinberner

Date: 1986



1986	BURNSIDE HERITAGE SURVEY	B Items
	ITEM IDENTIFICATION SHEET	BEULAH PARK

ITEM NAME

Former or other names:

LOCATION

Address: 32 Glyde St., BEULAH PARK

Allotment: 64

Section: 288

Hundred: Adelaide

L.G.A.: Burnside

S.H.P. Region: 2

TYPE OF ITEM

Description: House

Subject: 2.2

Period: 1881-1920

Date: 1885-1886

Architect:

Builder:

Condition: Poor X Good Excellent

Map: 1

Title: 2510/89

Owner now: BURDETT J.L.

STATUS

State Heritage List :

National Estate :

National Trust :

HERITAGE SIGNIFICANCE RECOMMENDATION: Local

Description: This single fronted stone cottage was first owned by R.S. Pape and occupied by Ed Chase, labourer. J. Shepherd, mechanic, then occupied it for some 20 years and later the Burdetts for over 30 years. This is one of a row built at the same time.

- REFERENCES: *
- * THE BURNSIDE LOCAL HISTORY COLLECTION Burnside Library
 - * THE PADDOCKS BENEATH a history of Burnside from the beginning by E. Warburton . Pub. The Corporation of the City of Burnside 1981.
 - * RATE BOOKS Burnside Council
 - * SOUTH AUSTRALIAN DIRECTORIES

PHOTOGRAPHS

Film No : 14

Slide No :

Negative No : 1A

RESEARCH

Angela Steinberner

Date: 1986



1986	BURNSIDE HERITAGE SURVEY	B Items
	ITEM IDENTIFICATION SHEET	BEULAH PARK

ITEM NAME

Former or other names:

TYPE OF ITEM

Description: House
 Subject: 2.2
 Period: 1881-1921
 Date: 1885-1886
 Architect:
 Builder:
 Condition: Poor X Good ___ Excellent ___
 Map: 1
 Title: 2351/44
 Owner now: CHRISTINGER A.E.

LOCATION

Address: 34 Glyde St., BEULAH PARK
 Allotment: 64
 Section: 288
 Hundred: Adelaide
 L.G.A.: Burnside
 S.H.P. Region: 2

STATUS

State Heritage List :
 National Estate :
 National Trust :

HERITAGE SIGNIFICANCE RECOMMENDATION: Local

Description: This 3 roomed stone cottage was built by Colton & Opie, active developers at the time and then put into F. Smith's name. As was the case often with these cottages and this was no exception, the house was rented to many people over the years.

- REFERENCES: * THE BURNSIDE LOCAL HISTORY COLLECTION Burnside Library
 * THE PADDOCKS BENEATH a history of Burnside from the beginning by E. Warburton . Pub. The Corporation of the City of Burnside 1981.
 * RATE BOOKS Burnside Council
 * SOUTH AUSTRALIAN DIRECTORIES

PHOTOGRAPHS

Film No : 14
 Slide No :
 Negative No : 2A

RESEARCH

Date: 1986

Angela Steinberner



1986	BURNSIDE HERITAGE SURVEY	B Items
	ITEM IDENTIFICATION SHEET	BEULAH PARK

ITEM NAME

Former or other names:

TYPE OF ITEM

Description: House

Subject: 2.2

Period: 1881-1920

Date: 1884-1885

Architect:

Builder:

Condition: Poor ☒ Good ☐ Excellent ☐

Map: 1

Title: 456/80

Owner now: PEARSON C.J.

LOCATION

Address: 36 Glyde St., BEULAH PARK

Allotment: 64

Section: 288

Hundred: Adelaide

L.G.A.: Burnside

S.H.P. Region: 2

STATUS

State Heritage List :

National Estate :

National Trust :

HERITAGE SIGNIFICANCE RECOMMENDATION: Local

Description: This stone single fronted house of 3 rooms was another Colton and Opie building and later sold to Tilbrooke. Other occupiers were Wm. Williams, J.D. Smith, J. Coleman (mechanic), W.T. Haigh (driver), W.J. Gould (carrier), and J. Bertelsmeir (steward).

- REFERENCES: * THE BURNSIDE LOCAL HISTORY COLLECTION Burnside Library
 * THE PADDOCKS BENEATH a history of Burnside from the beginning by E. Warburton . Pub. The Corporation of the City of Burnside 1981.
 * RATE BOOKS Burnside Council
 * SOUTH AUSTRALIAN DIRECTORIES

PHOTOGRAPHS

Film No : 27

Slide No :

Negative No : 3

RESEARCH Angela Steinberner

Date: 1986



1986	BURNSIDE HERITAGE SURVEY	B Items
	ITEM IDENTIFICATION SHEET	BEULAH PARK

ITEM NAME

Former or other names:

TYPE OF ITEM

Description: House
 Subject: 2.2
 Period: 1881-1920
 Date: 1884-1885
 Architect:
 Builder:
 Condition: Poor ___ Good X Excellent ___
 Map: 1
 Title: 1908/191
 Owner now: HEYNE R.D. & G.P.

LOCATION

Address: 38 Glyde St. BEULAH PARK

Allotment: 64 & 65

Section: 288

Hundred: Adelaide

L.G.A.: Burnside

S.H.P. Region: 2

STATUS

State Heritage List :
 National Estate :
 National Trust :

HERITAGE SIGNIFICANCE RECOMMENDATION: Local

Description: This stone and brick 3 roomed single fronted cottage was built by Colton and Opie and then passed to Tilbrooke. It had many occupiers and is in a row of four.


- REFERENCES: * THE BURNSIDE LOCAL HISTORY COLLECTION Burnside Library
 * THE PADDOCKS BENEATH a history of Burnside from the beginning by E. Warburton . Pub. The Corporation of the City of Burnside 1981.
 * RATE BOOKS Burnside Council
 * SOUTH AUSTRALIAN DIRECTORIES

PHOTOGRAPHS

Film No : 14
 Slide No :
 Negative No : 3A

RESEARCH
 Date: 1986

Angela Steinberner



1986	BURNSIDE HERITAGE SURVEY	B Items
	ITEM IDENTIFICATION SHEET	BEULAH PARK

ITEM NAME

Former or other names:

TYPE OF ITEM

Description: House

Subject: 2.2

Period: 1881-1920

Date: 1883-1884

Architect:

Builder:

Condition: Poor ___ Good X Excellent ___

Map: 1

Title: 1934/142

Owner now: WEST S.J. & P.H.F.

LOCATION

Address: 40 Glyde St., BEULAH PARK

Allotment: 64 & 65

Section: 288

Hundred: Adelaide

L.G.A.: Burnside

S.H.P. Region: 2

STATUS

State Heritage List :

National Estate :

National Trust :

HERITAGE SIGNIFICANCE RECOMMENDATION: Local

Description: This unusual 6 roomed stone house was built for Samuel Greathead. Built on the boundary corner, it has 4 bay windows. Shortly after being built it passed to John Williams, veterinary surgeon who still owned it in 1922.

- REFERENCES:
- * THE BURNSIDE LOCAL HISTORY COLLECTION Burnside Library
 - * THE PADDOCKS BENEATH a history of Burnside from the beginning by E. Warburton . Pub. The Corporation of the City of Burnside 1981.
 - * RATE BOOKS Burnside Council
 - * SOUTH AUSTRALIAN DIRECTORIES

PHOTOGRAPHS

Film No : 14


Slide No :

Negative No : 4A

RESEARCH

Date: 1986

Angela Steinberner



1986	BURNSIDE HERITAGE SURVEY	B Items
	ITEM IDENTIFICATION SHEET	BEULAH PARK

ITEM NAME

Former or other names:

TYPE OF ITEM

Description: House

Subject: 2.2

Period: 1881-1920

Date: Early 1880's Inconclusive

Architect:

Builder:

Condition: Poor ☒ Good ☐ Excellent ☐

Map: 1

Title: 428/62

Owner now: WILLSMORE G.L. & E.M.

LOCATION

Address: 41 Glyde St., BEULAH PARK

Allotment: 62 & 63

Section: 288

Hundred: Adelaide

L.G.A.: Burnside

S.H.P. Region: 2

STATUS

State Heritage List :

National Estate :

National Trust :

HERITAGE SIGNIFICANCE RECOMMENDATION: Local

Description: This single fronted stone cottage had been in the Thompson family for over 70 years. Previous to this an occupier butcher by the name of Harrison can be traced, but dating the cottage cannot be done at this stage.

- REFERENCES:
- * THE BURNSIDE LOCAL HISTORY COLLECTION Burnside Library
 - * THE PADDOCKS BENEATH a history of Burnside from the beginning by E. Warburton . Pub. The Corporation of the City of Burnside 1981.
 - * RATE BOOKS Burnside Council
 - * SOUTH AUSTRALIAN DIRECTORIES

PHOTOGRAPHS

Film No : 14

Slide No :

Negative No : 5A

RESEARCH

Angela Steinberner

Date: 1986



1986	BURNSIDE HERITAGE SURVEY	B Items
	ITEM IDENTIFICATION SHEET	BEULAH PARK

ITEM NAME

Former or other names:

TYPE OF ITEM

Description: House

Subject: 2.2

Period: 1881-1920

Date: c1904-1905

Architect:

Builder:

Condition: Poor ___ Good ___ Excellent X

Map: 1

Title: 2372/59

Owner now: GRAHAM S.

LOCATION

Address: 43 Glyde St., BEULAH PARK

Allotment: 1 & 2

Section: 288

Hundred: Adelaide

L.G.A.: Burnside

S.H.P. Region: 2

STATUS

State Heritage List :

National Estate :

National Trust :

HERITAGE SIGNIFICANCE RECOMMENDATION: Local

Description: Symmetrical stone house of 4 rooms does not have the popular verandah and iron work, but a small shelter over the front door. On a double lot, set amongst trees, it has been maintained attractively. A.L. Harvey, painter, owned and occupied the house for over 35 years. It is now owned and occupied by Sue Graham, one time councillor for Burnside 1984.

- REFERENCES: * THE BURNSIDE LOCAL HISTORY COLLECTION Burnside Library
- * THE PADDOCKS BENEATH a history of Burnside from the beginning by E. Warburton . Pub. The Corporation of the City of Burnside 1981.
- * RATE BOOKS Burnside Council
- * SOUTH AUSTRALIAN DIRECTORIES

PHOTOGRAPHS

Film No : 14

Slide No :

Negative No : 6A

RESEARCH

Angela Steinberner

Date: 1986



1986	BURNSIDE HERITAGE SURVEY	B Items
	ITEM IDENTIFICATION SHEET	BEULAH PARK

ITEM NAME

Former or other names:

TYPE OF ITEM

Description: House
 Subject: 2.2
 Period: 1881-1920
 Date: Early 1880's Inconclusive
 Architect:
 Builder:
 Condition: Poor ___ Good X Excellent ___
 Map: 1
 Title: 4194/4
 Owner now: STAPLES W.J. & N.

LOCATION

Address: 47 Glyde Street, BEULAH PARK
 Allotment: 4
 Section: 288
 Hundred: Adelaide
 L.G.A.: Burnside
 S.H.P. Region: 2

STATUS

State Heritage List :
 National Estate :
 National Trust :

HERITAGE SIGNIFICANCE RECOMMENDATION: Local


Description: Double fronted bluestone cottage, attractively maintained. It is one of a pair, both extended at the rear, but keeping the front rooms authentically. In recent years both cottages have had matching red brick and iron fences erected which satisfy both needs of privacy and aesthetic aspects of the house. It was the subdivision of 1877 that designed these allotments as they are today. Both Huddleston and E.A.D. Opie were owners at various times, but exact dating is still inconclusive.

- REFERENCES: * THE BURNSIDE LOCAL HISTORY COLLECTION Burnside Library
 * THE PADDOCKS BENEATH a history of Burnside from the beginning by E. Warburton . Pub. The Corporation of the City of Burnside 1981.
 * RATE BOOKS Burnside Council
 * SOUTH AUSTRALIAN DIRECTORIES

PHOTOGRAPHS

Film No : 14
 Slide No :
 Negative No : 7A

RESEARCH Angela Steinberner
 Date: 1986



1986	BURNSIDE HERITAGE SURVEY	B Items
	ITEM IDENTIFICATION SHEET	BEULAH PARK

ITEM NAME
Former or other names:

LOCATION

Address: 49 Glyde St., BEULAH PARK

Allotment: 4
Section: 288
Hundred: Adelaide
L.G.A.: Burnside
S.H.P. Region: 2

TYPE OF ITEM

Description: House
Subject: 2.2
Period: 1881-1920
Date: Early 1880's Inconclusive
Architect:
Builder:
Condition: Poor ___ Good X Excellent ___
Map: 1
Title: 3196/169
Owner now: HANCOCK G.R.

STATUS State Heritage List :
National Estate :
National Trust :

HERITAGE SIGNIFICANCE RECOMMENDATION: Local

Description: Double fronted bluestone cottage attractively maintained. It is one of a pair, both extended at the rear, but keeping the front rooms authentically. In recent years both cottages have had matching red brick fences erected which have satisfied both needs of privacy and aesthetic aspects of the house. It was the subdivision of 1877 when these allotments were designed as they are today. Some of the owners have been Harris Scarfe & Co., Huddleston and E.A.D. Opie. The Auckland's occupied it for over 35 years.

REFERENCES: * THE BURNSIDE LOCAL HISTORY COLLECTION Burnside Library
* THE PADDOCKS BENEATH a history of Burnside from the beginning by E. Warburton . Pub. The Corporation of the City of Burnside 1981.
* RATE BOOKS Burnside Council
* SOUTH AUSTRALIAN DIRECTORIES

PHOTOGRAPHS

Film No : 14
Slide No :
Negative No : 8A

RESEARCH Angela Steinberner
Date: 1986



1986	BURNSIDE HERITAGE SURVEY	B Items
	ITEM IDENTIFICATION SHEET	BEULAH PARK

ITEM NAME
Former or other names:

LOCATION

Address: 51 Glyde St., BEULAH PARK

Allotment: 5
Section: 288
Hundred: Adelaide
L.G.A.: Burnside
S.H.P. Region: 2

TYPE OF ITEM

Description: House
Subject: 2.2
Period: 1881-1920
Date: 1897-1898
Architect:
Builder:
Condition: Poor ___ Good X Excellent ___
Map: 1
Title: 3183/96
Owner now: TURRELL B.D.

STATUS State Heritage List :
National Estate :
National Trust :

HERITAGE SIGNIFICANCE RECOMMENDATION: Local

Description: Single fronted bluestone cottage. It was the subdivision of 1877 when these allotments were designed as they are seen today. It appears a William Fergusson was the first owner and occupier, but the names of Mrs. T. Burton (music teacher), Thomas Shields (bootmaker), E. Collins, R.L. Finn and A. Calivus have passed through over the years.

REFERENCES: * THE BURNSIDE LOCAL HISTORY COLLECTION Burnside Library
* THE PADDOCKS BENEATH a history of Burnside from the beginning by E. Warburton . Pub. The Corporation of the City of Burnside 1981.
* RATE BOOKS Burnside Council
* SOUTH AUSTRALIAN DIRECTORIES

PHOTOGRAPHS

Film No : 14
Slide No :
Negative No : 9A

RESEARCH Angela Steinberner
Date: 1986



1986	BURNSIDE HERITAGE SURVEY	B Items
	ITEM IDENTIFICATION SHEET	BEULAH PARK

ITEM NAME

Former or other names:

TYPE OF ITEM

Description: House

Subject: 2.2

Period: 1881-1920

Date: 1897-1898

Architect:

Builder:

Condition: Poor ___ Good X Excellent ___

Map: 1

Title: 3782/123

Owner now: SWIFT J.G.

LOCATION

Address: 53 Glyde St., BEULAH PARK

Allotment: 5

Section: 288

Hundred: Adelaide

L.G.A.: Burnside

S.H.P. Region: 2

STATUS

State Heritage List :

National Estate :

National Trust :

HERITAGE SIGNIFICANCE RECOMMENDATION: Local

Description: Single fronted bluestone cottage. It was the subdivision of 1877 when these allotments were designed as they are seen today. As with no. 51, William Fergusson again appears to have been the first owner of this cottage, then passing on to James Fergusson. Some occupiers were G. Wells, A. Leach, E.E. Hill (coach builder), Harris and Hunt, F. Steed (storeman), Mrs. M.D. Pett, P. Cameriengo and A.E.L. Lambert.

- REFERENCES:
- * THE BURNSIDE LOCAL HISTORY COLLECTION Burnside Library
 - * THE PADDOCKS BENEATH a history of Burnside from the beginning by E. Warburton . Pub. The Corporation of the City of Burnside 1981.
 - * RATE BOOKS Burnside Council
 - * SOUTH AUSTRALIAN DIRECTORIES

PHOTOGRAPHS

Film No : 14


Slide No :

Negative No : 10A

RESEARCH

Angela Steinberner

Date: 1986



1986	BURNSIDE HERITAGE SURVEY	B Items
	ITEM IDENTIFICATION SHEET	KENSINGTON GARDENS

ITEM NAME	TYPE OF ITEM
Former or other names:	Description: House
LOCATION	Subject: 2.2
Address: 344 Glynburn Rd. KENSINGTON GARDENS	Period: 1921-1950
Allotment: 367; 368 & 369 (old lot 10)	Date: c1916-1917
Section: 271	Architect:
Hundred: Adelaide	Builder:
L.G.A.: Burnside	Condition: Poor ___ Good <u>X</u> Excellent ___
S.H.P. Region: 2	Map: 3
	Title: 2683/14
	Owner now: SANDERSON R.J.W. & M.R.
STATUS	
State Heritage List :	
National Estate :	
National Trust :	

HERITAGE SIGNIFICANCE RECOMMENDATION: Local

Description: Double storey rendered house with plain lead light windows, terra cotta-roof and attractively presented in garden setting, was built for L. & G. Fowler. Mrs. Helen Alderman occupied it subsequently.

- REFERENCES: * THE BURNSIDE LOCAL HISTORY COLLECTION Burnside Library
- * THE PADDOCKS BENEATH a history of Burnside from the beginning by E. Warburton . Pub. The Corporation of the City of Burnside 1981.
- * RATE BOOKS Burnside Council
- * SOUTH AUSTRALIAN DIRECTORIES

PHOTOGRAPHS


Film No : 18

Slide No :

Negative No : 11

RESEARCH Angela Steinberner

Date: 1986



1986	BURNSIDE HERITAGE SURVEY ITEM IDENTIFICATION SHEET	B Items
		KENSINGTON GARDENS

ITEM NAME

Former or other names:

LOCATION

Address: 364 Glynburn Rd., KENSINGTON GARDENS.

Allotment: 353 (old lot 18)

Section: 270

Hundred: Adelaide

L.G.A.: Burnside

S.H.P. Region: 2

TYPE OF ITEM

Description: House

Subject: 2.2

Period: 1881-1920

Date: 1928-1929

Architect: Milne F.K.

Builder:

Condition: Poor ___ Good X Excellent ___

Map: 3

Title: 4088/79

Owner now: REID D.C.

STATUS

State Heritage List :

National Estate :

National Trust :

HERITAGE SIGNIFICANCE RECOMMENDATION: Local

Description: This large double storey stone house is built on extensive grounds. The 'old gum tree' stands at the front of number 364, which was built at the end of the 1920's for Simon J. Harvey by architect, F.K. Milne. Other occupiers have been F. Basse and R.A. Lee, Company Directors.

- REFERENCES: * THE BURNSIDE LOCAL HISTORY COLLECTION Burnside Library
 * THE PADDOCKS BENEATH a history of Burnside from the beginning by E. Warburton . Pub. The Corporation of the City of Burnside 1981.
 * RATE BOOKS Burnside Council
 * SOUTH AUSTRALIAN DIRECTORIES

PHOTOGRAPHS

Film No : 18

Slide No :

Negative No : 7

RESEARCH

Angela Steinberner.

Date: 1986



1986	BURNSIDE HERITAGE SURVEY	B Items
	ITEM IDENTIFICATION SHEET	KENSINGTON GARDENS

ITEM NAME

Former or other names:

TYPE OF ITEM

Description: House

Subject: 2.2

Period: 1921-1950

Date: 1924-1925

Architect:

Builder:

Condition: Poor ___ Good X Excellent ___

Map: 11

Title: 1019/163

Owner now: MILLER S.

LOCATION

Address: 372 Glynburn Rd. KENSINGTON GARDENS.

Allotment: 23 & 22

Section: 270

Hundred: Adelaide

L.G.A.: Burnside

S.H.P. Region: 2

STATUS

State Heritage List :

National Estate :

National Trust :

HERITAGE SIGNIFICANCE RECOMMENDATION: Local

Description: This large stone house of the 1920's bungalow style, has a terra cotta-roof, verandah supported by heavy pillars and many gables. Built for F.W. & H. Hancock (grain and seed merchant). It is now in the Miller family.

- REFERENCES:
- * THE BURNSIDE LOCAL HISTORY COLLECTION Burnside Library
 - * THE PADDOCKS BENEATH a history of Burnside from the beginning by E. Warburton . Pub. The Corporation of the City of Burnside 1981.
 - * RATE BOOKS Burnside Council
 - * SOUTH AUSTRALIAN DIRECTORIES

PHOTOGRAPHS

Film No : 18

Slide No :

Negative No : 5

RESEARCH

Angela Steinberner

Date: 1986



1986	BURNSIDE HERITAGE SURVEY	B Items
	ITEM IDENTIFICATION SHEET	KENSINGTON PARK

ITEM NAME

Former or other names:

LOCATION

Address: 357 Glynburn Rd. KENSINGTON PARK

Allotment: 1; 2 & 35
 Section: 300
 Hundred: Adelaide
 L.G.A.: Burnside
 S.H.P. Region: 2

TYPE OF ITEM

Description: House
 Subject: 2.2
 Period: 1881-1920
 Date: 1914-1915
 Architect:
 Builder:
 Condition: Poor ___ Good X Excellent ___
 Map: 3
 Title: 4188/154
 Owner now: RICE J.P. & S.E.

STATUS

State Heritage List :
 National Estate :
 National Trust :

HERITAGE SIGNIFICANCE RECOMMENDATION: Local

Description: Built in 1914-15 for Herbert Stone. G.D. Stevens occupied the house after Mrs. Stone.

- REFERENCES: * THE BURNSIDE LOCAL HISTORY COLLECTION Burnside Library
 * THE PADDOCKS BENEATH a history of Burnside from the beginning by E. Warburton . Pub. The Corporation of the City of Burnside 1981.
 * RATE BOOKS Burnside Council
 * SOUTH AUSTRALIAN DIRECTORIES

PHOTOGRAPHS

Film No : 18
 Slide No :
 Negative No : 10

RESEARCH

Date: 1986

Angela Steinberner



1986	BURNSIDE HERITAGE SURVEY ITEM IDENTIFICATION SHEET	B Items
		KENSINGTON PARK

ITEM NAME

Former or other names:

TYPE OF ITEM

Description: House

LOCATION

Address: 365 Glynburn Rd. KENSINGTON
PARK

Subject: 2.2

Period: 1881-1920

Date: 1881-1882

Architect:

Allotment: 31

Builder: Torode W.

Section: 300

Condition: Poor ___ Good X Excellent ___

Hundred: Adelaide

Map: 3

L.G.A.: Burnside

Title: 1441/102

S.H.P. Region: 2

Owner now: MANN P.L.

STATUS

State Heritage List :

National Estate :

National Trust :

HERITAGE SIGNIFICANCE RECOMMENDATION: Local

Description: Built in the early 1880's for Ernst De Wynter, this six roomed stone house was occupied for many years by Frank E. Benda. Benda purchased the house in 1886 and still owned it in 1918. It was later occupied by W.B. Foote (merchant), K.R. Wyllie, & S.V.B. Day.

- REFERENCES:
- * THE BURNSIDE LOCAL HISTORY COLLECTION Burnside Library
 - * THE PADDOCKS BENEATH a history of Burnside from the beginning by E. Warburton . Pub. The Corporation of the City of Burnside 1981.
 - * RATE BOOKS Burnside Council
 - * SOUTH AUSTRALIAN DIRECTORIES

PHOTOGRAPHS

Film No :

Slide No :

Negative No :

RESEARCH

Angela Steinberner

Date: 1986

1986	BURNSIDE HERITAGE SURVEY	B Items
	ITEM IDENTIFICATION SHEET	KENSINGTON PARK

ITEM NAME

Former or other names:

TYPE OF ITEM

Description: House

LOCATION

Address: 381 Glynburn Rd. KENSINGTON PARK

Subject: 2.2

Period: 1861-1880

Date: 1881-1882

Architect:

Builder:

Allotment: 4

Section: 300

Condition: Poor ___ Good ___ Excellent X

Hundred: Adelaide

Map: 11

L.G.A.: Burnside

Title: 2819/50

S.H.P. Region: 2

Owner now: R.G. & L. MATHESON

STATUS

State Heritage List :

National Estate :

National Trust :

HERITAGE SIGNIFICANCE RECOMMENDATION: Local

Description: Attractive large stone villa with large bay window and wrought iron roof treatment. Built as an eleven roomed house with stable for Frank South Botting. By the 1920's it had passed to A.G. Fenner (wool exporter), in the 1940's A.H. Waugh occupied it and by the 1960's Justice R.G. & L. Matheson had purchased it.

- REFERENCES: * THE BURNSIDE LOCAL HISTORY COLLECTION Burnside Library
 * THE PADDOCKS BENEATH a history of Burnside from the beginning by E. Warburton . Pub. The Corporation of the City of Burnside 1981.
 * RATE BOOKS Burnside Council
 * SOUTH AUSTRALIAN DIRECTORIES

PHOTOGRAPHS

Film No : 18

Slide No :

Negative No : 6

RESEARCH

Angela Steinberner

Date: 1986



1986	BURNSIDE HERITAGE SURVEY	B Items
	ITEM IDENTIFICATION SHEET	LEABROOK

ITEM NAME

Former or other names:

TYPE OF ITEM

Description: Former Shop and Stables

LOCATION

Address: 451 Glynburn Rd. LEABROOK.

Subject: 4.6

Period: 1881-1920

Date: 1883-1884

Allotment: 7

Architect:

Section: 299

Builder:

Hundred: Adelaide

Condition: Poor ___ Good X Excellent ___

L.G.A.: Burnside

Map: 20

S.H.P. Region: 2

Title: 4181/812

Owner now: EAMES G.M. & P.F.

STATUS

State Heritage List :

National Estate :

National Trust :

HERITAGE SIGNIFICANCE RECOMMENDATION: Local

Description: This bluestone painted building sits with its small bay window almost on the boundary. It is hard to visualise it as a shop and stables of the past. William Boyton was the first occupier/owner; other names followed - J.H. Fry, Tom Brown, Mrs. Mildred Dunstan and M.C.L. DeLaine are but a few.

- REFERENCES: *
- * THE BURNSIDE LOCAL HISTORY COLLECTION Burnside Library
 - * THE PADDOCKS BENEATH a history of Burnside from the beginning by E. Warburton . Pub. The Corporation of the City of Burnside 1981.
 - * RATE BOOKS Burnside Council
 - * SOUTH AUSTRALIAN DIRECTORIES

PHOTOGRAPHS

Film No : 21

Slide No :

Negative No : 10

RESEARCH

Angela Steinberner

Date: 1986



1986	BURNSIDE HERITAGE SURVEY	B Items
	ITEM IDENTIFICATION SHEET	LEABROOK

ITEM NAME BAPTIST MANSE
Former or other names:

TYPE OF ITEM

Description: Manse
Subject: 2.5
Period: 1921-1950
Date: 1923
Architect:
Builder: Rebbeck A.E.
Condition: Poor ___ Good X Excellent ___
Map: 20
Title: 2177/106
Owner now: Knightsbridge Baptist Church

LOCATION

Address: 453 Glynburn Rd. LEABROOK.

Allotment: 6
Section: 2999
Hundred: Adelaide
L.G.A.: Burnside
S.H.P. Region: 2

STATUS State Heritage List :
National Estate :
National Trust :

HERITAGE SIGNIFICANCE RECOMMENDATION: Local


Description: Built in 1923 for £1,300 by A.E. Rebbeck on land adjoining the north side of the church and valued at £3 per foot - £150 approx.
It is a 6 roomed red brick building.
Rev. E.R. Ledger was the present minister in 1923.
In 1962 (Rev. Ken Webb) the manse was modernised at a cost of £1,500 plus voluntary labour.

REFERENCES: * THE BURNSIDE LOCAL HISTORY COLLECTION Burnside Library
* THE PADDOCKS BENEATH a history of Burnside from the beginning by E. Warburton . Pub. The Corporation of the City of Burnside 1981.
* RATE BOOKS Burnside Council
* SOUTH AUSTRALIAN DIRECTORIES
BAPTISTS OF BURNSIDE Pub. 1985.

PHOTOGRAPHS

Film No : 21
Slide No :
Negative No : 11

RESEARCH Angela Steinberner
Date: 1986



1986	BURNSIDE HERITAGE SURVEY	B Items
	ITEM IDENTIFICATION SHEET	

ITEM NAME	TYPE OF ITEM
Former or other names: KOONONG	Description: House
	Subject: 2.2
LOCATION	Period: 1881-1920
Address: 438 Glynburn Rd., ERINDALE	Date: 1911-1912
	Architect:
Allotment: 70	Builder:
Section: 319	Condition: Poor ___ Good ___ Excellent ___
Hundred: Adelaide	Map: 20
L.G.A.: Burnside	Title: 1369/192
S.H.P. Region: 2	Owner now: HARRIS I. Dec'd.
STATUS State Heritage List :	
National Estate :	
National Trust :	

HERITAGE SIGNIFICANCE RECOMMENDATION: Local


Description: J. Carlyle Marshall acquired the south western corner of the Erindale Estate and among a backdrop of tall gums a 'gentleman's villa residence' was built. J.C. Marshall was one of the directors of a drapery firm founded by his father which in 1928 became Myers Limited. A sale description of the house ... "walls of brick and freestone on massive bluestone foundations, 9 large rooms, 2 maids' bedrooms, bathrooms, kitchen, pantry and cupboards, a gardeners' cottage in the far corner and a tennis court.

REFERENCES: * THE BURNSIDE LOCAL HISTORY COLLECTION Burnside Library
 * THE PADDOCKS BENEATH a history of Burnside from the beginning by E. Warburton . Pub. The Corporation of the City of Burnside 1981.
 * RATE BOOKS Burnside Council
 * SOUTH AUSTRALIAN DIRECTORIES

PHOTOGRAPHS

Film No : 25
 Slide No :
 Negative No : 8

RESEARCH Angela Steinberner
 Date: 1986



1986	BURNSIDE HERITAGE SURVEY ITEM IDENTIFICATION SHEET	B Items
		BURNSIDE

ITEM NAME "Erindale" Wall
Former or other names:

TYPE OF ITEM

Description: Stone Wall
Subject: 2.2
Period: 1861-1880
Date: Between 1875 & 1889
Architect:
Builder:
Condition: Poor ___ Good X Excellent ___
Map: 20
Title: 1422/74
Owner now: McLENNAN G. & C.S.

LOCATION

Address: 446 Glynburn Rd., BURNSIDE

Allotment: 83
Section: 319
Hundred: Adelaide
L.G.A.: Burnside
S.H.P. Region: 2

STATUS State Heritage List :
National Estate :
National Trust :

HERITAGE SIGNIFICANCE RECOMMENDATION: Local


Description: Alterations to 'The Waldrons' was made by John S. Sanders, who bought it in 1875. A private bridge was constructed over the creek and a wall of large water worn stones, unearthed when trenching, was built around the property he re named 'Moorcroft'. The garden was further developed as well, creating 2 artificial lakes.

REFERENCES: * THE BURNSIDE LOCAL HISTORY COLLECTION Burnside Library
* THE PADDOCKS BENEATH a history of Burnside from the beginning by E. Warburton . Pub. The Corporation of the City of Burnside 1981.
* RATE BOOKS Burnside Council
* SOUTH AUSTRALIAN DIRECTORIES

PHOTOGRAPHS

Film No : 25
Slide No :
Negative No : 7

RESEARCH Angela Steinberner
Date: 1986



1986	BURNSIDE HERITAGE SURVEY	B Items
	ITEM IDENTIFICATION SHEET	BURNSIDE

ITEM NAME

Former or other names:

TYPE OF ITEM

Description: House (Futcher)

LOCATION


Address: 478 Glynburn Rd.,
BURNSIDE
Allotment: 1 (old lot pt 6)
Section: 320
Hundred: Adelaide
L.G.A.: Burnside
S.H.P. Region: 2

Subject: 2.2
Period: 1861-1880
Date: 1853
Architect:
Builder:
Condition: Poor ___ Good X Excellent ___
Map: 20
Title: 2746/94
Owner now: GIBBONS G.B.

STATUS

State Heritage List :
National Estate :
National Trust :

HERITAGE SIGNIFICANCE RECOMMENDATION: Local

Description: The first sighting we have of this house is in 1853-1854 Rate Books, as a stone house, shed and 5 acres owned by Futcher. In 1852 Futcher purchased the property, but morgadged it in 1853 suggesting this is when the house was built (he later bought it back). In 1873-74 the rate books cite it as a 7 roomed stone house for £45. In 1875 James Archibald the draper purchased it and held it until at least 1924. There are discrepancies here and only a close scrutiny of the building materials could we make a more definite statement. The house does appear to have been added to, it sits very low on the land and has at least 2 gables in the  fashion similar to some of the larger German houses in South Australia.

- REFERENCES: * THE BURNSIDE LOCAL HISTORY COLLECTION Burnside Library
* THE PADDOCKS BENEATH a history of Burnside from the beginning by E. Warburton . Pub. The Corporation of the City of Burnside 1981.
* RATE BOOKS Burnside Council
* SOUTH AUSTRALIAN DIRECTORIES

PHOTOGRAPHS

Film No : 24
Slide No :
Negative No : 15

RESEARCH
Date: 1986

Angela Steinberner



1986	BURNSIDE HERITAGE SURVEY	B Items
	ITEM IDENTIFICATION SHEET	BURNSIDE

ITEM NAME

Former or other names:

TYPE OF ITEM

Description: Tram Poles

Subject: 4.7

Period: 1881-1920

Date: 1911

Architect:

Builder:

Condition: Poor x Good Excellent

Map: 20

Title:

Owner now: Electricity Trust

LOCATION

Address: b. Glynburn Rd., BURNSIDE

Allotment:

Section: 320

Hundred: Adelaide

L.G.A.: Burnside

S.H.P. Region: 2

STATUS

State Heritage List :

National Estate :

National Trust :

HERITAGE SIGNIFICANCE RECOMMENDATION: Local

Description: Electric trams ran to the Burnside terminus at Waterfall Terrace from the 7th September 1911. Many poles were made over to telephone wires, etc. after the exit of the trams, but are now slowly being replaced by new ones of the less attractive/ornate variety.

- REFERENCES:
- * THE BURNSIDE LOCAL HISTORY COLLECTION Burnside Library
 - * THE PADDOCKS BENEATH a history of Burnside from the beginning by E. Warburton . Pub. The Corporation of the City of Burnside 1981.
 - * RATE BOOKS Burnside Council
 - * SOUTH AUSTRALIAN DIRECTORIES
 - THE BURNSIDE LINES by Christopher Steele 1981

PHOTOGRAPHS

Film No : 24

Slide No :

Negative No : 2

RESEARCH

Angela Steinberner

Date: 1986



1986	BURNSIDE HERITAGE SURVEY	B Items
	ITEM IDENTIFICATION SHEET	BURNSIDE

ITEM NAME Burnside Post Office
Former or other names:

LOCATION

Address: d. Glynburn Rd., BURNSIDE

Allotment: 8
Section: 320
Hundred: Adelaide
L.G.A.: Burnside
S.H.P. Region: 2

TYPE OF ITEM

Description: Post Office
Subject: 4.8
Period: 1881-1920
Date: c1903
Architect:
Builder:
Condition: Poor ___ Good ___ Excellent ___
Map: 20
Title: 677/35
Owner now: Australia Post

STATUS State Heritage List :
National Estate :
National Trust :

HERITAGE SIGNIFICANCE RECOMMENDATION: Local

Description: Postal services in Burnside were set up by 1863-64 - J. Lockwood officiating. It was conducted from the Lockwood Store, cnr. High Street and Lockwood Road until 1903, when this solid brick building was erected as "post office quarters". Transactions were made through a window opening on to the verandah. Built of brick with bull nose verandah and plain posts. The only trim is the moulded scrolls beneath the fascia.

REFERENCES: * THE BURNSIDE LOCAL HISTORY COLLECTION Burnside Library
* THE PADDOCKS BENEATH a history of Burnside from the beginning by E. Warburton . Pub. The Corporation of the City of Burnside 1981.
* RATE BOOKS Burnside Council
* SOUTH AUSTRALIAN DIRECTORIES

PHOTOGRAPHS

Film No : 24
Slide No :
Negative No : 0 & 1

RESEARCH Angela Steinberner
Date: 1986



1986	BURNSIDE HERITAGE SURVEY	B Items
	ITEM IDENTIFICATION SHEET	BURNSIDE.

ITEM NAME

Former or other names: Water Storage Tank

LOCATION

Address: e. Cnr. Glynburn Rd. & Greenhill Road, BURNSIDE.

Allotment: 2 . 3 . 15 & 14

Section: 269

Hundred: Adelaide

L.G.A.: Burnside

S.H.P. Region: 2

TYPE OF ITEM

Description: Council Depot

Subject:

Period: 1861-1880

Date: c1980

Architect:

Builder:

Condition: Poor ___ Good X Excellent ___

Map:

Title:

Owner now: Burnside Council

STATUS

State Heritage List :

National Estate :

National Trust :

HERITAGE SIGNIFICANCE RECOMMENDATION: Local

Description: The plans for this water tank were drawn up in 1870. It was converted to a Depot by Burnside Council and in October 1975 was opened by Gordon Allen the City Engineer at the time.

The Commissioner of Water Works purchased the land in 1879 for £1,200 from Nathaniel Knox so it is after this date the tank was built.

- REFERENCES:
- * THE BURNSIDE LOCAL HISTORY COLLECTION Burnside Library
 - * THE PADDOCKS BENEATH a history of Burnside from the beginning by E. Warburton . Pub. The Corporation of the City of Burnside 1981.
 - * RATE BOOKS Burnside Council
 - * SOUTH AUSTRALIAN DIRECTORIES

PHOTOGRAPHS

Film No : 27


Slide No :

Negative No : 9 & 10

RESEARCH

Angela Steinberner

Date: 1986



1986	BURNSIDE HERITAGE SURVEY	B Items
	ITEM IDENTIFICATION SHEET	HAZELWOOD PARK

ITEM NAME BURNSIDE POLICE STATION
Former or other names:

TYPE OF ITEM

Description: Police Station

Subject: 3.5

Period: 1921-1950

Date: c1914

Architect:

Builder:

Condition: Poor ___ Good ___ Excellent X

Map: 20

Title:

Owner now: S.A. Government

LOCATION

Address: 523 Glynburn Rd.,
HAZELWOOD PARK.

Allotment: Pt 298

Section: 298

Hundred: Adelaide

L.G.A.: Burnside

S.H.P. Region: 2

STATUS State Heritage List :
National Estate :
National Trust :

HERITAGE SIGNIFICANCE RECOMMENDATION: Local

Description: This red brick construction was built as a police station, but by todays standards meets the appearance of simple, yet attractive house of villa style, with bull-nose verandah.

- REFERENCES: * THE BURNSIDE LOCAL HISTORY COLLECTION Burnside Library
* THE PADDOCKS BENEATH a history of Burnside from the beginning by E. Warburton . Pub. The Corporation of the City of Burnside 1981.
* RATE BOOKS Burnside Council
* SOUTH AUSTRALIAN DIRECTORIES

POLICE 2181212 Central Office, Property Department.

PHOTOGRAPHS


Film No : 22

Slide No :

Negative No : 11

RESEARCH
Date: 1986

Angela Steinberner



1986	BURNSIDE HERITAGE SURVEY	B Items
	ITEM IDENTIFICATION SHEET	BEAUMONT

ITEM NAME

Former or other names: Chapel

TYPE OF ITEM

Description:

LOCATION

Address: 594 Glynburn Rd. BEAUMONT

Subject: 2.5

Period: 1861-1880

Date: 1860's early

Architect:

Builder:

Condition: Poor ___ Good ___ Excellent ___

Map: 27

Allotment: 450

Section: 268

Hundred: Adelaide

L.G.A.: Burnside

S.H.P. Region: 2

Title: 3551/76

Owner now: ROBERTSON J.

STATUS

State Heritage List :

National Estate :

National Trust :

HERITAGE SIGNIFICANCE RECOMMENDATION: Local

Description: Independant Chapel built by the Congregationalists of the neighbourhood - Clelands, Davenports, Giles, Alexander Hay of Linden and Wilhelm Barry of Burnside. There William Giles, J.F. Cleland and Alexander Hay preached or conducted services until the early 1870's. The building was then used as a school run by Miss Small and Miss Lowe. (George Fullarton Cleland and Amy Giles were among the pupils who attended the school.)

- REFERENCES: *
- * THE BURNSIDE LOCAL HISTORY COLLECTION Burnside Library
 - * THE PADDOCKS BENEATH a history of Burnside from the beginning by E. Warburton . Pub. The Corporation of the City of Burnside 1981.
 - * RATE BOOKS Burnside Council
 - * SOUTH AUSTRALIAN DIRECTORIES

PHOTOGRAPHS

Film No : 25


Slide No :

Negative No : 20

RESEARCH

Angela Steinberner

Date: 1986



1986	BURNSIDE HERITAGE SURVEY	B Items
	ITEM IDENTIFICATION SHEET	LEABROOK

ITEM NAME

Former or other names: Former Stables

TYPE OF ITEM

Description: Former Stables (Downer)

LOCATION

Address: 54 Godfrey Tce. LEABROOK

Subject: 2.2

Period: 1881-1920

Date: 1906

Architect:

Builder:

Condition: Poor ___ Good ___ Excellent X

Map: 11

Allotment: 108

Section: 299

Hundred: Adelaide

L.G.A.: Burnside

S.H.P. Region: 2

Title: 3367/36

Owner now: G.J. & S.K. Graham

STATUS

State Heritage List :

National Estate :

National Trust :

HERITAGE SIGNIFICANCE RECOMMENDATION: Local

Description: The stables have been converted into a private residence. It is of red brick completely, with red terra-cotta roof.

- REFERENCES: * THE BURNSIDE LOCAL HISTORY COLLECTION Burnside Library
 * THE PADDOCKS BENEATH a history of Burnside from the beginning by E. Warburton . Pub. The Corporation of the City of Burnside 1981.
 * RATE BOOKS Burnside Council
 * SOUTH AUSTRALIAN DIRECTORIES

PHOTOGRAPHS

Film No : 21

Slide No :

Negative No : 5

RESEARCH

Angela Steinberner

Date: 1986



1986	BURNSIDE HERITAGE SURVEY	B Items
	ITEM IDENTIFICATION SHEET	TOORAK GARDENS

ITEM NAME

Former or other names:

TYPE OF ITEM

Description: House

Subject: 2.2

Period: 1921-1950

Date: 1924-1925

Architect:

Builder:

Condition: Poor ___ Good ___ Excellent X

Map: 16

Title: 4156/687

Owner now: DUTHY L.M. & G.P.

LOCATION

Address: 36 Grandview Grove, TOORAK
GARDENS

Allotment: 133

Section: 274

Hundred: Adelaide

L.G.A.: Burnside

S.H.P. Region: 2

STATUS

State Heritage List :

National Estate :

National Trust :

HERITAGE SIGNIFICANCE RECOMMENDATION: Local

Description: This is an extremely attractive terra-cotta tiled, red brick Tudor Manor style house with many gables, attic, arched entrance, terra-cotta roof over side entrance gate and unusual brick work on the many sided chimneys.

- REFERENCES:
- * THE BURNSIDE LOCAL HISTORY COLLECTION Burnside Library
 - * THE PADDOCKS BENEATH a history of Burnside from the beginning by E. Warburton . Pub. The Corporation of the City of Burnside 1981.
 - * RATE BOOKS Burnside Council
 - * SOUTH AUSTRALIAN DIRECTORIES

PHOTOGRAPHS

Film No : 1


Slide No :

Negative No : 7 & 8

RESEARCH

Angela Steinberner

Date: 1986



1986	BURNSIDE HERITAGE SURVEY	B Items
	ITEM IDENTIFICATION SHEET	ROSE PARK

ITEM NAME

Former or other names:

TYPE OF ITEM

Description: House & shops

LOCATION

Address: 62 Grant Ave., ROSE PARK

Subject: 2.2 & 4.6

Period: 1881-1920

Date: 1918-1919

Allotment:

Architect:

Section: 262

Builder:

Hundred: Adelaide

Condition: Poor X Good ___ Excellent ___

L.G.A.: Burnside

Map: 7

S.H.P. Region: 2

Title: 998/99

Owner now: WHITINGTON D.G.

STATUS

State Heritage List :

National Estate :

National Trust :

HERITAGE SIGNIFICANCE RECOMMENDATION: Local

Description: This unusual brick building takes up the entire corner area. The double doors open to the broken corner and large windows front both Grant Avenue and Webb Street. The tiles on the lower part of the shop front remain, as does the fancy columned parapet. The house appears to be of the early bungalow variety with a tiled roof of perhaps asbestos. C.B. Cranston was the first occupier owner and carried on a grocery business.

- REFERENCES: * THE BURNSIDE LOCAL HISTORY COLLECTION Burnside Library
- * THE PADDOCKS BENEATH a history of Burnside from the beginning by E. Warburton . Pub. The Corporation of the City of Burnside 1981.
- * RATE BOOKS Burnside Council
- * SOUTH AUSTRALIAN DIRECTORIES

PHOTOGRAPHS

Film No : 3

Slide No :

Negative No : 18 & 19

RESEARCH Angela Steinberner

Date: 1986



1986	BURNSIDE HERITAGE SURVEY	B Items
	ITEM IDENTIFICATION SHEET	ROSE PARK

ITEM NAME

Former or other names:

TYPE OF ITEM

Description: Attached house

LOCATION

Address: 75 Grant Ave., ROSE PARK

Subject: 4.10

Period: 1881-1920

Date: 1912-1913

Allotment:

Architect:

Section: 262

Builder:

Hundred: Adelaide

Condition: Poor ☒ Good ☐ Excellent ☐

L.G.A.: Burnside

Map: 8

S.H.P. Region: 2

Title: 1251/91

Owner now: BROOKS C.G.

STATUS

State Heritage List :

National Estate :

National Trust :

HERITAGE SIGNIFICANCE RECOMMENDATION: Local

Description: This is an attached stone house with return verandah and entrance gable to the verandah. The wooden posts and freeze are in good condition and this small amount of delicate ornateness, together with the unusual twin square chimney on a high pitched roof, give it character. A distinctive dividing wall can be seen along the roof line of this attached house around which the twin chimney is built. A.C. Hill was the first owner.

- REFERENCES:
- * THE BURNSIDE LOCAL HISTORY COLLECTION Burnside Library
 - * THE PADDOCKS BENEATH a history of Burnside from the beginning by E. Warburton . Pub. The Corporation of the City of Burnside 1981.
 - * RATE BOOKS Burnside Council
 - * SOUTH AUSTRALIAN DIRECTORIES

PHOTOGRAPHS

Film No : 3
Slide No :
Negative No : 20

RESEARCH Angela Steinberner
Date: 1986



1986	BURNSIDE HERITAGE SURVEY	B Items
	ITEM IDENTIFICATION SHEET	ROSE PARK

ITEM NAME

Former or other names:

TYPE OF ITEM

Description: Attached house

Subject: 4.10

Period: 1881-1920

Date: 1912-1913

Architect:

Builder:

Condition: Poor X Good Excellent

Map: 8

Title: 4239/871

Owner now: SIPOS S.C.

LOCATION

Address: 77 Grant Ave., ROSE PARK

Allotment:

Section: 262

Hundred: Adelaide

L.G.A.: Burnside

S.H.P. Region: 2

STATUS

State Heritage List :

National Estate :

National Trust :

HERITAGE SIGNIFICANCE RECOMMENDATION: Local

Description: This is an attached stone house with return verandah and entrance gable to the verandah. The attractive wooden freeze and verandah posts have not been maintained, as is the case of its pair, number 75. However, the original and unusual chimneys on a steeply pitched roof remain. A distinctive dividing wall runs from the verandah, up to the first twin chimney and across the crest of the roof. A.C. Hill was the first owner.

- REFERENCES: * THE BURNSIDE LOCAL HISTORY COLLECTION Burnside Library
 * THE PADDOCKS BENEATH a history of Burnside from the beginning by E. Warburton . Pub. The Corporation of the City of Burnside 1981.
 * RATE BOOKS Burnside Council
 * SOUTH AUSTRALIAN DIRECTORIES

PHOTOGRAPHS

Film No : 4

Slide No :

Negative No : 1

RESEARCH

Angela Steinberner

Date: 1986



1986	BURNSIDE HERITAGE SURVEY	B Items
	ITEM IDENTIFICATION SHEET	TOORAK GARDENS

ITEM NAME	Former or other names: Drainage Reserve	TYPE OF ITEM	Description: 1st Creek Channel
LOCATION		Subject:	1.5
Address: f. First Creek Channel		Period:	1881-1920
Grant Ave., Toorak Gardens		Date:	
Allotment: Pt. C Plan 1922		Architect:	
Section: 275		Builder:	
Hundred: Adelaide		Condition: Poor ___ Good <u>X</u> Excellent ___	
L.G.A.: Burnside		Map: 8	
S.H.P. Region: 2		Title:	
		Owner now:	BURNSIDE COUNCIL
STATUS	State Heritage List :		
	National Estate :		
	National Trust :		

HERITAGE SIGNIFICANCE RECOMMENDATION: Local

Description: First Creek crossed the tip of the N.E. corner of Prescott Farm. From the creek a store of water was channelled into Prescott's Pond. At the turn of the century this whole area was flat wheat fields, pitted with stone quarries and wells. From 1912 the suburb of Toorak Gardens began to develop, particularly in the 1920's and with this, drainage reserves like the one running from Grant to Alexander Avenues were mapped into the subdivision and maintained by Council.

- REFERENCES: * THE BURNSIDE LOCAL HISTORY COLLECTION Burnside Library
 * THE PADDOCKS BENEATH a history of Burnside by E. Warburton . Pub. The Corporation of 1981.
 * RATE BOOKS Burnside Council
 * SOUTH AUSTRALIAN DIRECTORIES

PHOTOGRAPHS

Film No : 4
 Slide No :
 Negative No : 2

RESEARCH Angela Steinberner
 Date: 1986



1986	BURNSIDE HERITAGE SURVEY	B Items
	ITEM IDENTIFICATION SHEET	TOORAK GARDENS

ITEM NAME

Former or other names:

TYPE OF ITEM

Description: House

LOCATION

Address: 132 Grant Ave., TOORAK GARDENS

Subject: 2.2

Period: 1881-1920

Date: 1914-1915

Allotment: Pt 73 & 74

Architect:

Builder:

Section:

Condition: Poor ___ Good ___ Excellent ☒

Hundred: Adelaide

Map: 9

L.G.A.: Burnside

Title: 2293/175

S.H.P. Region: 2

Owner now: MATHEWS A.S.

STATUS

State Heritage List :

National Estate :

National Trust :

HERITAGE SIGNIFICANCE RECOMMENDATION: Local

Description: Built in 1914-15 this large terra cotta tiled house is located back from the roadway in a secluded garden setting.

Some occupiers of the house have been E. Malpas, Harry Maloney, John Grosse (mill owner) Mrs. W.P. Lapthorne, C.W. Johnston and A.S. Mathews.

- REFERENCES:
- * THE BURNSIDE LOCAL HISTORY COLLECTION Burnside Library
 - * THE PADDOCKS BENEATH a history of Burnside from the beginning by E. Warburton . Pub. The Corporation of the City of Burnside 1981.
 - * RATE BOOKS Burnside Council
 - * SOUTH AUSTRALIAN DIRECTORIES

PHOTOGRAPHS

Film No : 4

Slide No :

Negative No : 4

RESEARCH
Date: 1986

Angela Steinberner



1986	BURNSIDE HERITAGE SURVEY	B Items
	ITEM IDENTIFICATION SHEET	BEAUMONT

ITEM NAME BRYSON'S HOUSE
Former or other names:

TYPE OF ITEM

Description: House

Subject: 2.2

Period: 1881-1920

Date: 1906

Architect:

Builder:

Condition: Poor ___ Good ___ Excellent X

Map: 27

Title: 4249/357

Owner now: LEA NOMS. PTY. LTD. J.D. & J.

LOCATION

Address: 7 Green Gate Crescent,
BEAUMONT

Allotment: 1

Section: 296

Hundred: Adelaide

L.G.A.: Burnside

S.H.P. Region: 2

STATUS State Heritage List :
National Estate :
National Trust :

HERITAGE SIGNIFICANCE RECOMMENDATION: Local

Description: This stone house with extensive verandah is situated on the N.E. corner of Section 296. The land was purchased for £115 by George Milner Stephens, barrister, who sold it in 1853 to John Fullerton Cleland. It passed through various hands between 1880 and 1906, when it was bought by Alfred H. Bryson, who built the present house in the midst of an olive grove which he and his son Alfred planted. They then set up an oil press on the property. His daughter Mrs. Miles lived in it after he and his wife died.

REFERENCES: * THE BURNSIDE LOCAL HISTORY COLLECTION Burnside Library
* THE PADDOCKS BENEATH a history of Burnside from the beginning by E. Warburton . Pub. The Corporation of the City of Burnside 1981.
* RATE BOOKS Burnside Council
* SOUTH AUSTRALIAN DIRECTORIES

PHOTOGRAPHS

Film No : 25

Slide No :

Negative No : 20A

RESEARCH Angela Steinberner
Date: 1986



1986	BURNSIDE HERITAGE SURVEY	B Items
	ITEM IDENTIFICATION SHEET	EASTWOOD

ITEM NAME

Former or other names:

TYPE OF ITEM

Description: House

Subject: 2.2

Period: 1861-1880

Date: 1859-1860

Architect:

Builder:

Condition: Poor ___ Good ___ Excellent ___

Map: 23

Title: 4170/465

Owner now: MOLOKAI PTY. LTD.

LOCATION

(formerly no. 23.)

Address: 206 Greenhill Rd., EASTWOOD

Allotment: 94

Section: 254

Hundred: Adelaide

L.G.A.: Burnside

S.H.P. Region: 2

STATUS

State Heritage List :

National Estate :

National Trust :

D E M O L I S H E D

HERITAGE SIGNIFICANCE RECOMMENDATION: Local

Description: A large stone house of seven rooms built by George Nation and occupied by David Murray. It passed from the Nation family in the mid 1880's to Chas. E. Molton, where it stayed until the mid 1930's.

- REFERENCES:
- * THE BURNSIDE LOCAL HISTORY COLLECTION Burnside Library
 - * THE PADDOCKS BENEATH a history of Burnside from the beginning by E. Warburton . Pub. The Corporation of the City of Burnside 1981.
 - * RATE BOOKS Burnside Council
 - * SOUTH AUSTRALIAN DIRECTORIES

PHOTOGRAPHS

Film No :

Slide No :

Negative No :

RESEARCH

Angela Steinberner

Date: 1986

1986	BURNSIDE HERITAGE SURVEY ITEM IDENTIFICATION SHEET	B Items
		EASTWOOD

ITEM NAME

Former or other names:

TYPE OF ITEM

Description: House, Shed & Garden

Subject: 2.2

Period: 1861-1880

Date: 1880-1881c

Architect:

Builder:

Condition: Poor ☒ Good ☐ Excellent ☐

Map: 23

Title: 4164/974

Owner now: DUNCAN J.J. & R.E.

LOCATION

(formerly no. 22)

Address: 207 Greenhill Rd., EASTWOOD

Allotment: 2 (old pt 254)

Section: 254

Hundred: Adelaide

L.G.A.: Burnside

S.H.P. Region: 2

STATUS

State Heritage List :

National Estate :

National Trust :

HERITAGE SIGNIFICANCE RECOMMENDATION: Local

Description: Large stone house of seven rooms owned by Frank Olifant, and built no later than 1880-81, but possibly earlier. Mary Shierlaw purchased it at the turn of the century, but rented it to E.B. Colton for a time. By 1920 the wine merchant F.W. Ralph had bought the property and occupied it to well into the 1930's. The Directory lists J.J. Duncan (grazier) as occupying the house from the 1940's to the present time.


- REFERENCES: * THE BURNSIDE LOCAL HISTORY COLLECTION Burnside Library
 * THE PADDOCKS BENEATH a history of Burnside from the beginning by E. Warburton . Pub. The Corporation of the City of Burnside 1981.
 * RATE BOOKS Burnside Council
 * SOUTH AUSTRALIAN DIRECTORIES

PHOTOGRAPHS

Film No : 7
 Slide No :
 Negative No : 10

RESEARCH
 Date: 1986

Angela Steinberner



1986	BURNSIDE HERITAGE SURVEY	B Items
	ITEM IDENTIFICATION SHEET	EASTWOOD

ITEM NAME

Former or other names:

LOCATION

Address: 220 Greenhill Rd., EASTWOOD

Allotment: 48, 50, 52

Section: 254

Hundred: Adelaide

L.G.A.: Burnside

S.H.P. Region: 2

TYPE OF ITEM

Description: ETSA Office Building

Subject: 4.9

Period: 1951-present

Date: 1962-1963

Architect:

Builder:

Condition: Poor ___ Good ___ Excellent X

Map: 23

Title: 4181/911

Owner now: ELECTRICITY TRUST OF S.A.

STATUS

State Heritage List :

National Estate :

National Trust :

HERITAGE SIGNIFICANCE RECOMMENDATION: Local

Description: The history of this property goes back to the 1850's when John Scott Young, Merchant of Adelaide, built a single storey house in the colonial style. It also included 16 acres around it. In 1868 J.W. Hocart, merchant, purchased it, put the top storey on it and named it Hautville. The Robilliard family later occupied it. As with many large properties over time, sale and subdivision has often been the way, Hautville house was no exception. Adelaide Development Company purchased most of the land and transferred it to the Electricity Trust of South Australia. In 1962 it built the tallest office block on Greenhill Road.

- REFERENCES: * THE BURNSIDE LOCAL HISTORY COLLECTION Burnside Library
- * THE PADDOCKS BENEATH a history of Burnside from the beginning by E. Warburton . Pub. The Corporation of the City of Burnside 1981.
- * RATE BOOKS Burnside Council
- * SOUTH AUSTRALIAN DIRECTORIES

PHOTOGRAPHS


Film No : 7

Slide No :

Negative No : 11

RESEARCH
Date: 1986

Angela Steinberner



1986	BURNSIDE HERITAGE SURVEY	B Items
	ITEM IDENTIFICATION SHEET	DULWICH

ITEM NAME

Former or other names:

TYPE OF ITEM

Description: House

Subject: 2.1

Period: 1881-1920

Date: 1886

Architect:

Builder:

Condition: Poor ___ Good X Excellent ___

Map: 16

Title: 3396/54

Owner now: BEARE H.J.

LOCATION

Address: 275 Greenhill Rd. DULWICH

Allotment: Pt. 46 & 47

Section: 263

Hundred: Adelaide

L.G.A.: Burnside

S.H.P. Region: 2

STATUS

State Heritage List :

National Estate :

National Trust :

HERITAGE SIGNIFICANCE RECOMMENDATION: Local

Description: The house was built by the supreme court judge, Justice Robert Hamburg. It was built as a 10 roomed stone house and stables. Architect J.W. English was occupying it in 1915 and from the 1940's until today, has been used as a doctors surgery and residence servicing names like Drs. H.R. Branson, K.E. Lovell, John H. Whiting and H.J. Beare. The current owners are in the process of restoring the property to the point of original paint colour. The house retains its attractive ornate iron lacework.


- REFERENCES: * THE BURNSIDE LOCAL HISTORY COLLECTION Burnside Library
 * THE PADDOCKS BENEATH a history of Burnside from the beginning by E. Warburton . Pub. The Corporation of the City of Burnside 1981.
 * RATE BOOKS Burnside Council
 * SOUTH AUSTRALIAN DIRECTORIES

PHOTOGRAPHS

Film No : 1
 Slide No :
 Negative No : 10

RESEARCH
 Date: 1986

Angela Steinberner



1986	BURNSIDE HERITAGE SURVEY	B Items
	ITEM IDENTIFICATION SHEET	LINDEN PARK

ITEM NAME "GREEN GATE INN"
Former or other names:

LOCATION

Address: c. Greenhill Rd.,
LINDEN PARK.

Allotment:

Section:

Hundred: Adelaide

L.G.A.: Burnside

S.H.P. Region: 2

TYPE OF ITEM

Description: Memorial Plaque

Subject: 2.2 ; 3.3

Period: 1938-60 ; 1951 - present

Date: 1856 ; 1956 (plaque)

Architect:

Builder:

Condition: Poor ___ Good ___ Excellent X

Map: 18

Title:

Owner now:

STATUS State Heritage List :
National Estate :
National Trust :

HERITAGE SIGNIFICANCE RECOMMENDATION: Local

Description: "GREEN GATE INN"

"On 19th August The District Council of Burnside held its first meeting in the Green Gate Inn which stood about 50 yards south of this stone.

This plaque was unveiled on 22nd December, 1956 by Mr. Jeffrey Penfold Myland, great grandson of the first chairman of the Council, Dr. Christopher Rawson Penfold."

- REFERENCES: * THE BURNSIDE LOCAL HISTORY COLLECTION Burnside Library
* THE PADDOCKS BENEATH a history of Burnside from the beginning by E. Warburton . Pub. The Corporation of the City of Burnside 1981.
* RATE BOOKS Burnside Council
* SOUTH AUSTRALIAN DIRECTORIES


PHOTOGRAPHS

Film No : 22

Slide No :

Negative No : 19

RESEARCH Angela Steinberner
Date: 1986



1986	BURNSIDE HERITAGE SURVEY	B Items
	ITEM IDENTIFICATION SHEET	

ITEM NAME Hazelwood Park
Former or other names:

TYPE OF ITEM

Description: Park
Subject: 1.5
Period: 1881-1920; 1951-present
Date:
Architect:
Builder:
Condition: Poor ___ Good ___ Excellent X
Map: 19
Title: 1054/60
Owner now: Burnside Council

LOCATION

Address: b. Greenhill Road,
HAZELWOOD PARK.
Allotment: Pt. 298
Section: 298
Hundred: Adelaide
L.G.A.: Burnside
S.H.P. Region: 2

STATUS State Heritage List :
National Estate :
National Trust :

HERITAGE SIGNIFICANCE RECOMMENDATION: Local Francis Clark bought property in the early 1850's and the family occupied it until 1910. It had always been used as a picnic ground.

Description: "Hazelwood Park, which is one of the older National Pleasure Resorts, has an area of 31 acres, and was purchased in June, 1914. Its subsequent dedication as a National Pleasure Resort took place on July 15, 1915. This area then known as 'Hazelwood' or 'Clark's Paddock', was offered to the Government for purchase with the proviso that the land was to be kept for a public park, and the name 'Hazelwood' retained in perpetuity. After the 1914-18 War a pavilion with pergolas was erected on the reserve as a war memorial. The Tourist Bureau undertook the construction of the basement of this building, and the Burnside Memorial for Fallen Soldier's Committee completed the structure, which was handed over to the Government free of debt on April 10, 1921. From March to December 1942 (during World War II) the reserve was closed to the public, as the military authorities, during that period, took over control of the area which was used as a military training camp." Burnside Council was given control of the Park in 1964 and in October 1966 The George Bolton Swim Centre was opened in the park.

REFERENCES: * THE BURNSIDE LOCAL HISTORY COLLECTION Burnside Library
* THE PADDOCKS BENEATH a history of Burnside from the beginning by E. Warburton . Pub. The Corporation of the City of Burnside 1981.
* RATE BOOKS Burnside Council
* SOUTH AUSTRALIAN DIRECTORIES
THE FIRST HUNDRED YEARS - A HISTORY OF BURNSIDE IN SOUTH AUSTRALIA, published by the Corporation of the City of Burnside in 1956.

PHOTOGRAPHS

Film No : 22
Slide No :
Negative No : 12

RESEARCH Angela Steinberner
Date: 1986



1986	BURNSIDE HERITAGE SURVEY ITEM IDENTIFICATION SHEET	B Items
		HAZELWOOD PARK

ITEM NAME

Former or other names: "Linden" Lodge

TYPE OF ITEM

Description: House

Subject: 2.1

Period: 1861-1880

Date: 1873-1874

Architect:

Builder:

Condition: Poor ___ Good ___ Excellent X

Map: 26

Title: 1446/103

Owner now: WALFORD E.M.

LOCATION

Address: 518 Greenhill Rd.
HAZELWOOD PARK.

Allotment: 45

Section: 297

Hundred: Adelaide

L.G.A.: Burnside

S.H.P. Region: 2

STATUS

State Heritage List :

National Estate :

National Trust : X

HERITAGE SIGNIFICANCE RECOMMENDATION: Local

Description: It is still not conclusive that the bluestone lodge was constructed in 1873-74. This is when we first site it in the rate books, so it was definitely there by then, but as the rate increase was only £5.0.0 and there were other 'outbuildings' noted much earlier, it may have been built earlier and not recognised as a lodge. The researcher would still support 1873-74.

- REFERENCES: *
- * THE BURNSIDE LOCAL HISTORY COLLECTION Burnside Library
 - * THE PADDOCKS BENEATH a history of Burnside from the beginning by E. Warburton . Pub. The Corporation of the City of Burnside 1981.
 - * RATE BOOKS Burnside Council
 - * SOUTH AUSTRALIAN DIRECTORIES

PHOTOGRAPHS

Film No : 22

Slide No :

Negative No : 14

RESEARCH

Angela Steinberner

Date: 1986



1986	BURNSIDE HERITAGE SURVEY	B Items
	ITEM IDENTIFICATION SHEET	HAZELWOOD PARK

ITEM NAME

Former or other names: entrance to
"Linden"

LOCATION

Address: c. Greenhill Road,
HAZELWOOD PARK.

Allotment: outside lot 43

Section: 297

Hundred: Adelaide

L.G.A.: Burnside

S.H.P. Region: 2

TYPE OF ITEM

Description: Two Morton Bay Fig Trees

Subject: 1.5

Period: 1861-1880

Date: c1866

Architect:

Builder:

Condition: Poor ___ Good ___ Excellent X

Map: 26

Title:

Owner now: Burnside Council

STATUS

State Heritage List :

National Estate :

National Trust :

HERITAGE SIGNIFICANCE RECOMMENDATION: Local

Description: As Linden was built in 1866, it is not likely that the trees were planted before this date. However, photographs show many substantial trees growing in the later part of the 19th century. It is likely they were planted between 1866 and 1880's, given the size of the trees today and what we know of the property.

- REFERENCES: * THE BURNSIDE LOCAL HISTORY COLLECTION Burnside Library
 * THE PADDOCKS BENEATH a history of Burnside from the beginning by E. Warburton . Pub. The Corporation of the City of Burnside 1981.
 * RATE BOOKS Burnside Council
 * SOUTH AUSTRALIAN DIRECTORIES

PHOTOGRAPHS

Film No : 22

Slide No :

Negative No : 13

RESEARCH
Date: 1986

Angela Steinberner



1986	BURNSIDE HERITAGE SURVEY	B Items
	ITEM IDENTIFICATION SHEET	BURNSIDE

ITEM NAME "KIAMA"
Former or other names:

LOCATION

Address: 574 Greenhill Rd., BURNSIDE

Allotment: 261 (old 24)

Section: 269

Hundred: Adelaide

L.G.A.: Burnside

S.H.P. Region: 2

TYPE OF ITEM

Description: House

Subject: 2.2

Period: 1881-1920

Date: 1882-1883

Architect:

Builder:

Condition: Poor ___ Good X Excellent ___

Map: 27

Title: 2743/16

Owner now: KITCHENER M.J. & B.M.

STATUS State Heritage List :
National Estate :
National Trust :

HERITAGE SIGNIFICANCE RECOMMENDATION: Local


Description: Large bluestone house with bay window and verandah on two sides. The land was subdivided in 1882. This block was bought by Mr. & Mrs. Duncan McLaren. It was sold after their deaths to William Strawbridge in August 1901. Strawbridge was the sixth Surveyor-General of S.A., and his wife and daughter were talented painters. After the death of the Strawbridge parents, it was sold to John Welch in 1920 (retired farmer). The house was possibly, even probably, built by Dennison Clark or the Booths.

- REFERENCES: * THE BURNSIDE LOCAL HISTORY COLLECTION Burnside Library
* THE PADDOCKS BENEATH a history of Burnside from the beginning by E. Warburton. Pub. The Corporation of the City of Burnside 1981.
* RATE BOOKS Burnside Council
* SOUTH AUSTRALIAN DIRECTORIES

PHOTOGRAPHS

Film No : 25
Slide No :
Negative No : 9

RESEARCH Angela Steinberner
Date: 1986



1986	BURNSIDE HERITAGE SURVEY	B Items
	ITEM IDENTIFICATION SHEET	BURNSIDE

ITEM NAME

Former or other names: Dairy

TYPE OF ITEM

Description: House & former dairy

LOCATION

Address: 619 Greenhill Rd. BURNSIDE

Subject: 2.2 & 4.1

Period: 1921-1950

Date: 1923-24

Allotment: 46

Architect:

Section: 320

Builder:

Hundred: Adelaide

Condition: Poor ___ Good X Excellent ___

L.G.A.: Burnside

Map: 21

S.H.P. Region: 2

Title: 3323/174

Owner now: ROSENBAUER G.W.

STATUS

State Heritage List :

National Estate :

National Trust :

HERITAGE SIGNIFICANCE RECOMMENDATION: Local

Description: Brick house with bull nose verandah. Out buildings still exist in a dilapidated state.

- REFERENCES: * THE BURNSIDE LOCAL HISTORY COLLECTION Burnside Library
 * THE PADDOCKS BENEATH a history of Burnside from the beginning by E. Warburton . Pub. The Corporation of the City of Burnside 1981.
 * RATE BOOKS Burnside Council
 * SOUTH AUSTRALIAN DIRECTORIES

PHOTOGRAPHS

Film No : 23


Slide No :

Negative No : 19

RESEARCH

Angela Steinberner

Date: 1986



1986	BURNSIDE HERITAGE SURVEY	B Items
	ITEM IDENTIFICATION SHEET	BURNSIDE

ITEM NAME

Former or other names:

LOCATION

Address: a. Greenhill Rd., BURNSIDE

Allotment:

Section: 908

Hundred: Adelaide

L.G.A.: Burnside

S.H.P. Region: 2

TYPE OF ITEM

Description: Stone Retaining Wall

Subject: 4.7

Period: 1881-1920

Date: c1880s

Architect:

Builder:

Condition: Poor X Good Excellent

Map: 33

Title:

Owner now: Burnside Council

STATUS

State Heritage List :

National Estate :

National Trust :

HERITAGE SIGNIFICANCE RECOMMENDATION: Local

Description: There is no council record of the building of this wall but as it is part of the Old Greenhill Road, which was used well back to the bullock wagon days, we can probably assume it was built quite early to prevent some of the many fatal accidents with carts and animals careering over the edge, unable to break the load on such a steep decline.

- REFERENCES: * THE BURNSIDE LOCAL HISTORY COLLECTION Burnside Library
- * THE PADDOCKS BENEATH a history of Burnside from the beginning by E. Warburton . Pub. The Corporation of the City of Burnside 1981.
- * RATE BOOKS Burnside Council
- * SOUTH AUSTRALIAN DIRECTORIES

PHOTOGRAPHS

Film No : 23

Slide No :

Negative No : 20

RESEARCH

Angela Steinberner

Date: 1986



1986	BURNSIDE HERITAGE SURVEY	B Items
	ITEM IDENTIFICATION SHEET	ROSE PARK

ITEM NAME

Former or other names:

TYPE OF ITEM

Description: House

Subject: 2.2

Period: 1881-1920

Date: 1910-1911

Architect:

Builder:

Condition: Poor ___ Good ___ Excellent ___

Map: 7

Title: 3847/32

Owner now: WILLING R.L. & G.K.

LOCATION

Address: 14 Gurney Rd., ROSE PARK

Allotment: Pt. C

Section: 262

Hundred: Adelaide

L.G.A.: Burnside

S.H.P. Region: 2

STATUS

State Heritage List :

National Estate :

National Trust :

HERITAGE SIGNIFICANCE RECOMMENDATION: Local

Description: It was at the turn of the century that the front entrance moved first to the side and emphasis was given to roof shape. Here we have a lined sandstone villa, with return verandah revealing simple wooden lattice with more ornate verandah posts. A port hole window is on the front facing wall.

Jessie Addison, manager of Elder Smith & Co., was the first owner of this house.

- REFERENCES: *
- * THE BURNSIDE LOCAL HISTORY COLLECTION Burnside Library
 - * THE PADDOCKS BENEATH a history of Burnside from the beginning by E. Warburton . Pub. The Corporation of the City of Burnside 1981.
 - * RATE BOOKS Burnside Council
 - * SOUTH AUSTRALIAN DIRECTORIES

PHOTOGRAPHS

Film No : 1
Slide No :
Negative No : 20A

RESEARCH
Date: 1986

Angela Steinberner



1986	BURNSIDE HERITAGE SURVEY	B Items
	ITEM IDENTIFICATION SHEET	ROSE PARK

ITEM NAME

Former or other names:

TYPE OF ITEM

Description: House

Subject: 2.2

Period: 1881-1920

Date: 1909-1910

Architect:

Builder:

Condition: Poor ___ Good ___ Excellent ___

Map: 7

Title: 3776/8

Owner now: BENNETT P.A.

LOCATION

Address: 16 Gurney Rd., ROSE PARK.

Allotment: Pt. F.

Section: 262

Hundred: Adelaide

L.G.A.: Burnside

S.H.P. Region: 2

STATUS

State Heritage List :

National Estate :

National Trust :

HERITAGE SIGNIFICANCE RECOMMENDATION: Local

Description: This freestone villa with porthole window, wooden freeze around return verandah with semi enclosed corners, was built in the early 1900's. The front entrance, like no. 14, was built off centre giving more emphasis on roof shape. The house was in the name of Alford (Manager of Dreyfus & Co.) for over 50 years.

- REFERENCES:
- * THE BURNSIDE LOCAL HISTORY COLLECTION Burnside Library
 - * THE PADDOCKS BENEATH a history of Burnside from the beginning by E. Warburton . Pub. The Corporation of the City of Burnside 1981.
 - * RATE BOOKS Burnside Council
 - * SOUTH AUSTRALIAN DIRECTORIES

PHOTOGRAPHS

Film No : 2

Slide No :

Negative No : 1

RESEARCH

Angela Steinberner

Date: 1986

